

**CFS**  
DIGITAL  
EDITION

**CAUTION:** THE INFORMATION  
IN THIS PUBLICATION MAY  
BE SUPERSEDED BY NOTAM  
OR AIP SUPPLEMENT

EFFECTIVE 0901Z **27 JANUARY 2022**  
TO 0901Z 24 MARCH 2022

---

# CANADA FLIGHT SUPPLEMENT

DIGITAL EDITION

**YUKON  
NORTHWEST TERRITORIES  
NUNAVUT**

TERMINAL AND ENROUTE DATA

AIP Canada (ICAO) Part 3 - Aerodromes (AD)  
Department of National Defence Flip GPH 205

Serving a world in motion  
[navcanada.ca](http://navcanada.ca)

**NAV**  
CANADA



**CFS**  
DIGITAL  
EDITION

**CAUTION:** THE INFORMATION  
IN THIS PUBLICATION MAY  
BE SUPERSEDED BY NOTAM  
OR AIP SUPPLEMENT

EFFECTIVE 0901Z **27 JANUARY 2022**  
TO 0901Z 24 MARCH 2022

---

# CANADA FLIGHT SUPPLEMENT

DIGITAL EDITION

**YUKON**

TERMINAL AND ENROUTE DATA

AIP Canada (ICAO) Part 3 - Aerodromes (AD)  
Department of National Defence Flip GPH 205

Serving a world in motion  
[navcanada.ca](http://navcanada.ca)

**NAV**  
CANADA

Published by NAV CANADA in accordance with ICAO Annexes 4 and 15  
of the Convention on International Civil Aviation

Cartography and Printing: NAV CANADA

Source of Canadian Civil Aeronautical Data: © 2022 NAV CANADA All rights reserved

Source of Canadian Military Aeronautical Data:  
Her Majesty the Queen in Right of Canada Department of National Defence

## YUKON

## AERODROME / FACILITY DIRECTORY

## BEAVER CREEK YT

CYXQ

<b>REF</b>	N62 24 37 W140 52 08 1NW 19°E (2018) UTC-7 Elev 2131' A5028 A5099 LO5 CAP	
<b>OPR</b>	Govt of Yukon 867-993-2909 or 867-634-2046 Reg	
<b>PF</b>	A-1 C-1,2,4,5	
<b>CUST</b>	AOE/15 888-226-7277 15-07Z May-Oct	
<b>FLT PLN</b>		
<b>FIC</b>	Kamloops 866-WXBRIEF (Toll free within Canada) or 866-541-4101 (Toll free within Canada & USA)	
<b>ACC</b>	Edmonton IFR 888-358-7526	
<b>CARS</b>	867-862-7282 Ltd hrs (see COMM) Fax 867-862-7283	
<b>WX</b>	METAR dur CARS hrs (see COMM) O/T LWIS	
<b>SERVICES</b>	Fuel stor by permit only ctc opr 4,5,6	
<b>RWY DATA</b>	Rwy 14(143°)/32(323°) 3745x100 gravel Thld 32 displ 341'. Rwy 14 up 0.43%.	
<b>RCR</b>	CARS, dur CARS hrs ops (see COMM) Ltd maint	
<b>LIGHTING</b>	14-(TE LO) V1, 32-(TE LO) V1 ARCAL-122.1 type J. Ngt ops not recommended unless hazard beacon oprg.	
<b>COMM</b>		
<b>RCO</b>	Whitehorse rdo 123.475 (FISE) 126.7 (bcst)	
<b>MF</b>	aprt rdo ltd hrs O/T tfc 122.1 5NM 5200 ASL (CAR 602.98)	
<b>APRT RDO</b>	122.1 (V) 16-22Z	
<b>NAV</b>		
<b>NDB</b>	YXQ 239 (L) N62 24 32 W140 51 40	
<b>PRO</b>	Rgt hand circuits Rwy 14 (CAR 602.96).	
<b>CAUTION</b>	Hill 0.5NM NE aprt. Extv migratory bird activity Apr-Nov.	

## YUKON

## AERODROME / FACILITY DIRECTORY

## BRAEBURN YT

CEK2

<b>REF</b>	N61 29 04 W135 46 35 Adj 22°E (2012) UTC-7 Elev 2400' aprx A5028 A5099	
<b>OPR</b>	Govt of Yukon 867-634-2046 or 867-993-2909 Reg	
<b>PF</b>	C-1,2,5	
<b>FLT PLN</b>	<b>FIC</b> Kamloops 866-WXBRIEF (Toll free within Canada) or 866-541-4101 (Toll free within Canada & USA)	
<b>SERVICES</b>	Fuel stor by permit only ctc opr	
<b>RWY DATA</b>	Rwy 14(152°)/32(332°) 3000x75 gravel	
<b>RCR</b>	Opr No maint	
<b>COMM</b>	<b>ATF</b> tfc 123.2 5NM 5400 ASL	
<b>PRO</b>	Rgt hand circuits Rwy 14 (CAR 602.96).	
<b>CAUTION</b>	Numerous holes in rwy caused by gophers. Sharply rising terrain N & E of rwy. Trees along E side of rwy, 75' fr centreline. Soft sections 200' fr Thld 14.	

## YUKON

## AERODROME / FACILITY DIRECTORY

## BURWASH YT

CYDB

<b>REF</b>	N61 22 14 W139 02 24 2NW 19°E (2019) UTC-7 Elev 2645' A5028 A5099 LO5 HI2 CAP	
<b>OPR</b>	Govt of Yukon 867-993-2909 or 867-634-2046 Reg	
<b>PF</b>	A-1 C-2,4,5	
<b>FLT PLN</b>	<p><b>FIG</b> Kamloops 866-WXBRIEF (Toll free within Canada) or 866-541-4101 (Toll free within Canada &amp; USA)</p> <p><b>ACC</b> Edmonton IFR 888-358-7526</p> <p><b>CARS</b> 867-841-4242 Ltd hrs (see COMM) Fax 867-841-5903</p> <p><b>WX</b> METAR dur CARS hrs O/T METAR AUTO (see COMM). TAF H24, issue times: 00, 06, 12, 18Z. WxCam</p>	
<b>SERVICES</b>	Fuel stor by permit only ctc opr	
<b>S</b>	4,5	
<b>RWY DATA</b>	Rwy 11(109°)/29(289°) 5007x100 GRVL Rwy 29 up 0.64%.	
<b>RCR</b>	CARS, dur CARS hrs ops (see COMM) Ltd maint	
<b>LIGHTING</b>	11-(TE LO) V1, 29-(TE LO) V1 ARCAL-122.1 type J	
<b>COMM</b>	<p><b>RCO</b> Whitehorse rdo (Beaver Creek - for use W of A/D) 123.475 (FISE) 126.7 (bcst) Whitehorse rdo (Haines Junction - for use E of A/D) 123.375 (FISE) 126.7 (bcst). Both may not be receivable on ground.</p> <p><b>MF</b> aprt rdo ltd hrs O/T tfc 122.1 5NM 5700 ASL (CAR 602.98)</p> <p><b>APRT RDO</b> 122.1 (V) 13-01Z Jun 1-Sep 30; 14-22Z Oct 1-May 31</p> <p><b>AWOS</b> 128.7 (not avbl dur CARS hrs ops)</p>	
<b>CAUTION</b>	Low level wind shear Rwy 11 may be encountered due strong winds & rising terrain N side of Rwy 11.	

## YUKON

## AERODROME / FACILITY DIRECTORY

## CARCROSS YT

CFA4

<b>REF</b>	N60 10 27 W134 41 52 Adj NNE 22°E (2012) UTC-7 Elev 2161' A5021 A5028 A5099	
<b>OPR</b>	Govt of Yukon 867-634-2046 or 867-993-2909 Reg	
<b>PF</b>	C-1,2,4,5	
<b>FLT PLN</b>		
<b>FIC</b>	Kamloops 866-WXBRIEF (Toll free within Canada) or 866-541-4101 (Toll free within Canada & USA)	
<b>ACC</b>	Edmonton IFR 888-358-7526	
<b>SERVICES</b>	Fuel stor by permit only ctc opr	
<b>RWY DATA</b>	Rwy 05(053°)/23(233°) 2200x75 gravel	
<b>RCR</b>	Opr No maint	
<b>COMM</b>		
<b>ATF</b>	tfc 123.2 5NM 5200 ASL	
<b>CAUTION</b>	Graded area prior to thld Rwy 23 soft & sandy. Verify rwy unobstructed prior to ldg. Numerous holes in rwy caused by gophers. Trees along both sides of rwy, 75' fr centreline.	

## YUKON

## AERODROME / FACILITY DIRECTORY

## CARMACKS YT

CEX4

<b>REF</b>	N62 06 39 W136 10 42 3.5E 20°E (2017) UTC-7 Elev 1770' A5028 A5099	
<b>OPR</b>	Govt of Yukon 867-634-2046 or 867-993-2909 Reg	
<b>PF</b>	A-1 C-1,2,4,5	
<b>FLT PLN</b>		
<b>FIC</b>	Kamloops 866-WXBRIEF (Toll free within Canada) or 866-541-4101 (Toll free within Canada & USA)	
<b>ACC</b>	Edmonton IFR 888-358-75265	
<b>WX</b>	WxCam	
<b>SERVICES</b>	Fuel stor by permit only ctc opr 4,6	
<b>RWY DATA</b>	Rwy 09(094°)/27(274°) 5000x100 gravel	
<b>RCR</b>	Opr No maint	
<b>COMM</b>		
<b>ATF</b>	tfc 123.2 5NM 4800 ASL	
<b>CAUTION</b>	Hi gnd penetrates tkof/apch slopes aprx 2NM fr each end of rwy. Watch for horses on rwy. Cable crossing to 70' AGL 1600' fr thld Rwy 09.	



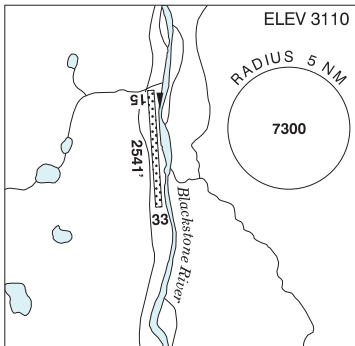
**YUKON**

**AERODROME / FACILITY DIRECTORY**

**CHAPMAN YT**

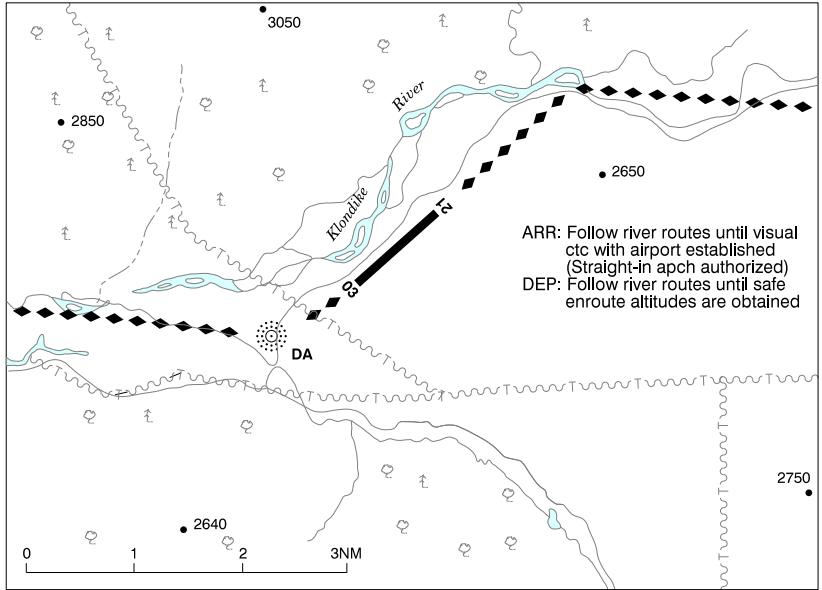
**CEZ2**

<b>REF</b>	N64 54 13 W138 16 39 20°E (2017) UTC-7 Elev 3110' A5034
<b>OPR</b>	Govt of Yukon Territory 867-634-2046 or 867-993-2909 Reg
<b>FLT PLN</b>	
<b>FIC</b>	Kamloops 866-WXBRIEF (Toll free within Canada) or 866-541-4101 (Toll free within Canada & USA)
<b>ACC</b>	Edmonton IFR 888-358-7526
<b>SERVICES</b>	Fuel stor by permit only ctc opr
<b>RWY DATA</b>	Rwy 15(156°)/33(336°) 2541x75 gravel
<b>RCR</b>	Opr No maint Uneven sfc first 1000' Rwy 33



<b>COMM</b>	
<b>ATF</b>	tfc 123.2 5NM 6100 ASL
<b>CAUTION</b>	Frequent strong cross-winds. Tundra tires recommended.

## DAWSON CITY VFR TERMINAL PROCEDURES CHART



## YUKON

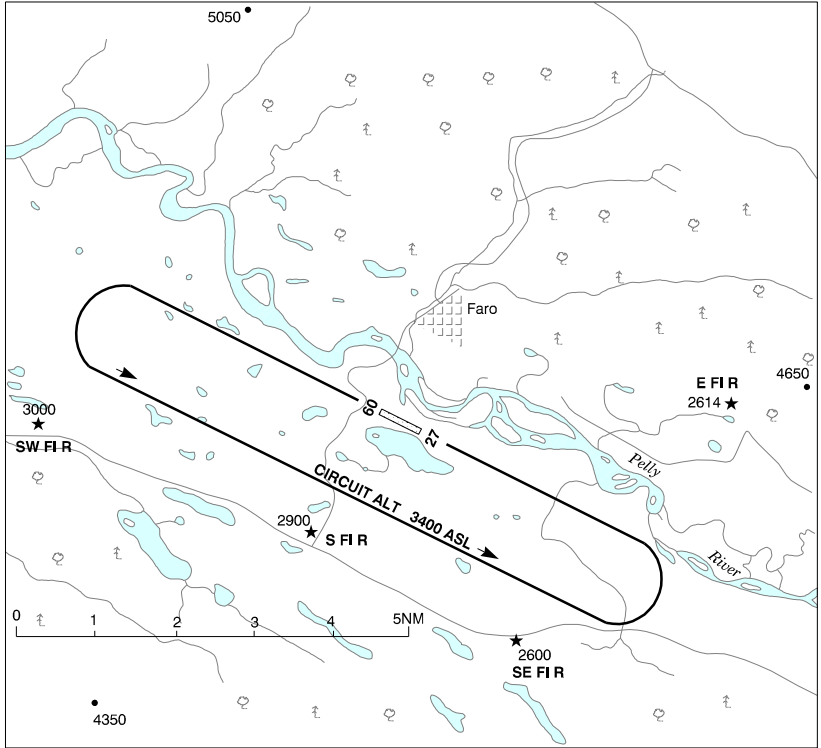
## AERODROME / FACILITY DIRECTORY

## DAWSON CITY YT

CYDA

<b>REF</b>	N64 02 32 W139 07 48 8E 19°E (2020) UTC-7 Elev 1215' A5028 A5034 LO5 HI2 CAP	<p>The map shows the Dawson City Airport layout. Runway 03/21 is a 5003x100 ASPH strip. Taxiways A, B, C, D, and E are marked. Fuel facilities include Private Fuel, Public Fuel, and General Aviation Parking. Other features include CBSA, ATB, and a 5NM radius circle centered on the runway with an elevation of 4600. The airport is situated near a river and has an elevation of 1215 feet.</p>
<b>OPR</b>	Govt of Yukon 867-993-2909 or 867-634-2046 Cert	
<b>PF</b>	A-1 D-2,3,4,5,7,8	
<b>CUST</b>	AOE/15 888-226-7277 15-03Z mid-May to mid-Sep, 1500-2330Z Mon-Fri, mid-Sep to mid-May	
<b>FLT PLN</b>	<p><b>FIG</b> Kamloops 866-WXBRIEF (Toll free within Canada) or 866-541-4101 (Toll free within Canada &amp; USA)</p> <p><b>ACC</b> Edmonton IFR 888-358-7526</p> <p><b>CARS</b> 867-993-5338 Ltd hrs (see COMM) Fax 867-993-6481</p> <p><b>WX</b> METAR dur CARS hrs (see COMM) O/T LWIS 17-24Z Dec 1-Jan 31, issue times 17Z, 21Z 16-23Z Feb 1-May 31, issue time 16Z 14-02Z Jun 1-Sep 30, issue times 14Z, 21Z 16-23Z Oct 1-Nov 30, issue time 16Z</p>	
<b>SERVICES</b>	Call out charges may be levied for one or more svcs. Fuel stor by permit only. Ctc opr.	
<b>FUEL</b>	100LL, JA-1 Aero Logistics Ltd 15-22Z Mon-Fri May 1-Sept 30, O/T call out chg 867-993-4359 24H PN	
<b>S</b>	4,5,6	
<b>RWY DATA</b>	Rwy 03(032°)/21(212°) 5003x100 ASPH	
<b>RWY CERT</b>	Rwy 03/21 AGN IIIA	
<b>TWY CERT</b>	Twy: B, C AGN II	
<b>TWY</b>	Twys D & E clsd Sep 15-Mar 31. Twys B & C occasionally clsd dur snow removal ops. Twys B & C rstd to acft with max taxi weight 12,500 lbs or less.	
<b>RCR</b>	CARS, dur CARS hrs ops (see COMM) Aprt maint avbl 14-23Z ctc 867-993-7719	
<b>LIGHTING</b>	03-P2 3.0°, 21-P2 4.0° P2 lgts avbl dur CARS hrs ops only. Rising terrain penetrates. PAPI apch slope aprx 2NM fr Thld 03 and aprx 1NM fr Thld 21.	
<b>COMM</b>	<p><b>RCO</b> Whitehorse rdo 123.55 (FISE) 126.7 (bcst)</p> <p><b>MF</b> aprt rdo ltd hrs O/T tfc 122.1 5NM 4200 ASL (CAR 602.98)</p> <p><b>APRT RDO</b> 122.1 (V) 15-24Z Dec 1-Jan 31, 14-23Z Feb 1-May 31, 12-02Z Jun 1-Sep 30, 14-23Z Oct 1-Nov 30</p>	
<b>NAV</b>		
<b>NDB</b>	DA 214 (M) N64 01 44 W139 10 04	
<b>PRO</b>	<b>AIRPORT RESTRICTION:</b> Pursuant to CAR 602.96 (3) (d), aprt use rstd to daylight hrs only, exc MEDEVAC and Emergencies. Rgt hand circuits Rwy 21 (CAR 602.96). Obtain IFR dep clnc fr Whitehorse rdo prior to contacting aprt rdo. All non-sked acft with wing span over 60 ft require PN. Ctc 867-993-2909 or 867-634-2046.	
<b>CAUTION</b>	High gnd penetrates tkof/apch slopes aprx 2NM fr Thld 03 and 1NM fr Thld 21. Hang/paragliding activity near Dawson City town site. Congested apron dur periods of enplaning and deplaning of large commercial acft in vic Twy A, pub fuel facility and ATB. Narrow mountainous valley, terrain rises rapidly southeast of RWY 03/21.	

**FARO VFR TERMINAL PROCEDURES CHART**



## YUKON

## AERODROME / FACILITY DIRECTORY

## FARO YT

CZFA

<b>REF</b>	N62 12 25 W133 22 24 1.5S 21°E (2016) UTC-7 Elev 2350' A5028 LO5 HI2 CAP	
<b>OPR</b>	Govt of Yukon 867-993-2909 or 867-634-2046 Reg	
<b>PF</b>	A-1 C-2,4,5	
<b>FLT PLN</b>	<p><b>FIC</b> Kamloops 866-WXBRIEF (Toll free within Canada) or 866-541-4101 (Toll free within Canada &amp; USA)</p> <p><b>ACC</b> Edmonton IFR 888-358-7526</p> <p><b>CARS</b> 867-994-2791 Ltd hrs (see COMM) Fax 867-994-2792</p> <p><b>WX</b> METAR dur CARS hrs (see COMM) O/T LWS TAF 16-22Z, Oct 1-May 31; 15-01Z Jun 1-Sep 30 issue times: 16, 18Z Oct 1-May 31; 15, 18Z Jun 1-Sep 30 WxCam</p>	
<b>SERVICES</b>	Fuel stor by permit only ctc opr 4,5,6	
<b>RWY DATA</b>	Rwy 09(093°)/27(273°) 3997x100 gravel Rwy 27 up 0.40%	
<b>RCR</b>	CARS, dur CARS hrs ops (see COMM) Ltd maint	
<b>LIGHTING</b>	09-(TE LO) V1, 27-(TE LO) V1 ARCAL-122.1 type J	
<b>COMM</b>	<p><b>RCO</b> Whitehorse rdo 123.55 (FISE) 126.7 (bcst)</p> <p><b>MF</b> aprt rdo ltd hrs O/T tfc 122.1 5NM 5400 ASL (CAR 602.98)</p> <p><b>APRT RDO</b> 122.1 (V) 13-01Z Jun 1-Sep 30; 14-22Z Oct 1-May 31</p>	
<b>PRO</b>	Rgt hand circuits Rwy 09 (CAR 602.96).	
<b>CAUTION</b>	Ng't ops not recommended unless all 4 hazard beacons are oprg. Only pilots familiar with lcl terrain should use this aprt dur hrs of darkness. Soft sections 200' fr Thld Rwy 27. S & SE hazard bcn (depicted dur VTPC), vasis u/s when A/D oprg on backup power. See VTPC.	

## YUKON

## AERODROME / FACILITY DIRECTORY

## FINLAYSON LAKE YT

CFT3

<b>REF</b>	N61 41 29 W130 46 26 22°E (2012) UTC-7 Elev 3094' A5028	
<b>OPR</b>	Govt of Yukon 867-634-2046 or 867-993-2909 Reg	
<b>FLT PLN</b>	<b>FIC</b> Kamloops 866-WXBRIEF (Toll free within Canada) or 866-541-4101 (Toll free within Canada & USA)	
<b>SERVICES</b>	Fuel stor by permit only ctc opr	
<b>RWY DATA</b>	Rwy 03(034°)/21(214°) 1847x50 gravel	
<b>RCR</b>	Opr No maint	
<b>COMM</b>	<b>ATF</b> tfc 123.2 5NM 6100 ASL	
<b>PRO</b>	A/D adj S side Robert Campbell Hwy.	
<b>CAUTION</b>	Trees along both sides of rwy, 75' from centreline.	

## YUKON

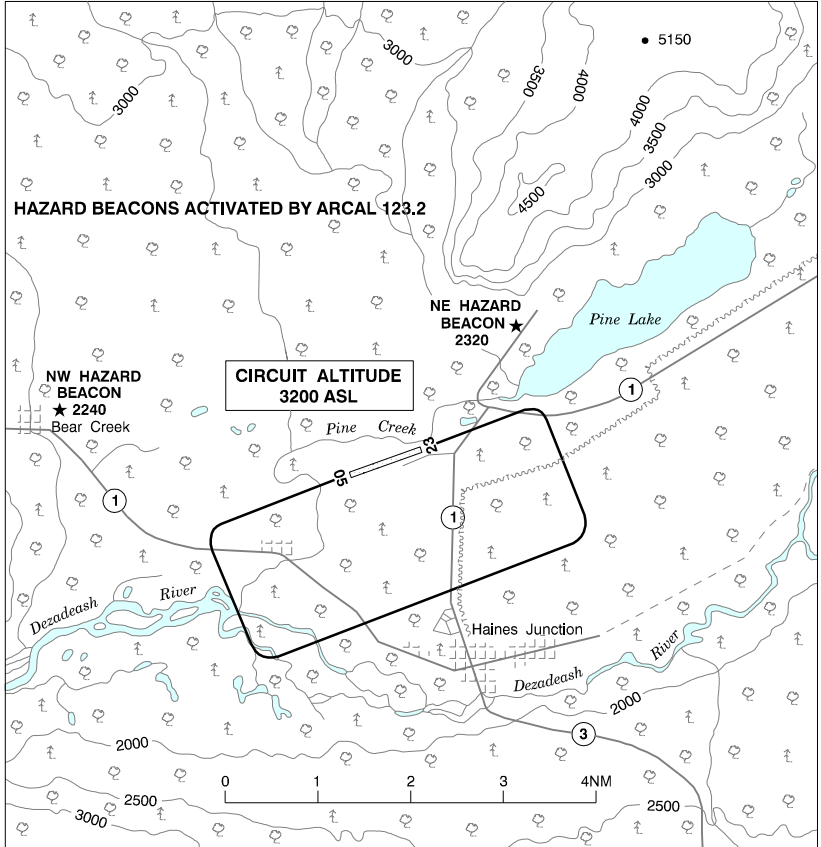
## AERODROME / FACILITY DIRECTORY

## FORT SELKIRK YT

CFS3

<b>REF</b>	N62 46 06 W137 23 05 Adj S 20°E (2017) UTC-7 Elev 1560' A5028	
<b>OPR</b>	Govt of Yukon Territory 867-634-2046 or 867-993-2909 Fax 867-634-2131 Reg	
<b>FLT PLN</b>	<b>FIC</b> Kamloops 866-WXBRIEF (Toll free within Canada) or 866-541-4101 (Toll free within Canada & USA)	
<b>SERVICES</b>	Fuel stor by permit only ctc opr	
<b>RWY DATA</b>	Rwy 08(084°)/26(264°) 2000x75 gravel <b>RCR</b> Opr No maint	
<b>COMM</b>	<b>ATF</b> tfc 123.2 5NM 4600 ASL	
<b>CAUTION</b>	Soft spots on rwy. Tundra tires recommended.	

### HAINES JUNCTION VFR TERMINAL PROCEDURES CHART





## YUKON

## AERODROME / FACILITY DIRECTORY

## HAINES JUNCTION YT

CYHT

<b>REF</b>	N60 47 22 W137 32 43 2NW 21°E (2012) UTC-7 Elev 2150' aprx A5028 A5099 LO5 HI2	
<b>OPR</b>	Govt of Yukon Territory, Haines Junction 867-634-2046 or 867-993-2909 Reg	
<b>PF</b>	A-1 C-2,4,5	
<b>FLT PLN</b>	<b>FIC</b> Kamloops 866-WXBRIEF (Toll free within Canada) or 866-541-4101 (Toll free within Canada & USA) <b>ACC</b> Edmonton IFR 888-358-7526 <b>WX</b> WxCam	
<b>SERVICES</b>	Fuel stor by permit only ctc opr S 4,5,6	
<b>RWY DATA</b>	Rwy 05(047°)/23(227°) 5002x100 gravel RCR Opr Ltd maint	
<b>LIGHTING</b>	05-(TE LO) P1, 23-(TE LO) P1 ARCAL-123.2 type J Hazard bcns activated by ARCAL.	
<b>COMM</b>	<b>RCO</b> Whitehorse rdo 123.375 (FISE) 126.7 (bcst) <b>ATF</b> tfc 123.2 5NM 5200 ASL	
<b>PRO</b>	Rgt hand circuits Rwy 05 (CAR 602.96). Ngt ops - all manoeuvring S of rwy within 2NM of rwy thlds. Hazard bcns activated by ARCAL.	
<b>CAUTION</b>	Ngt ops not recommended unless both hazard beacons oprg. Hi terrain all quads. Gnd rises sharply N of apch to Rwy 23. Only pilots familiar with lcl terrain should use aprt dur hrs of darkness.	

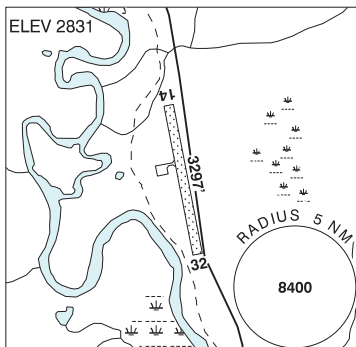
## YUKON

## AERODROME / FACILITY DIRECTORY

## HYLAND YT

CFT5

<b>REF</b>	N61 31 26 W128 16 11 22°E (2012) UTC-7 Elev 2831' A5029
<b>OPR</b>	Govt of Yukon Territory, Haines Junction 867-634-2046 or 867-993-2909 Mon-Fri Reg
<b>FLT PLN</b>	
<b>FIC</b>	Kamloops 866-WXBRIEF (Toll free within Canada) or 866-541-4101 (Toll free within Canada & USA)
<b>SERVICES</b>	Fuel stor by permit only ctc opr
<b>RWY DATA</b>	Rwy 14(146°)/32(326°) 3297x100 gravel
<b>RCR</b>	Opr No maint
<b>COMM</b>	
<b>ATF</b>	ffc 123.2 5NM 6000 ASL
<b>CAUTION</b>	Watch for soft spots on rwy and apron, tundra tires recommended.



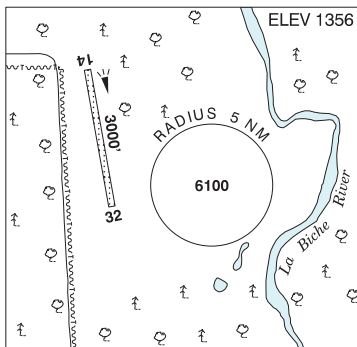
## YUKON

## AERODROME / FACILITY DIRECTORY

## LA BICHE RIVER YT

CFP6

<b>REF</b>	N60 07 45 W124 02 55 19°E (2021) UTC-7 Elev 1356' A5022 A5029
<b>OPR</b>	EFLO Energy Yukon Ltd 250-261-0035/403-246-8443 Reg PPR
<b>FLT PLN</b>	
<b>FIC</b>	Kamloops 866-WXBRIEF (Toll free within Canada) or 866-541-4101 (Toll free within Canada & USA)
<b>ACC</b>	Edmonton IFR 888-358-7526
<b>RWY DATA</b>	Rwy 14/32 3000x100 turf/gravel
<b>RCR</b>	Opr Ltd maint
<b>LIGHTING</b>	14-(TE LO) 32-(TE LO)
<b>COMM</b>	
<b>ATF</b>	UNICOM 122.8 5NM 4400 ASL



## YUKON

## AERODROME / FACILITY DIRECTORY

## MACMILLAN PASS YT

CFC4

<b>REF</b>	N63 10 34 W130 12 13 21°E (2017) UTC-7 Elev 3810' aprx A5028	
<b>OPR</b>	Govt of Yukon 867-634-2046 or 867-993-2909 Reg	
<b>FLT PLN</b>	<b>FIC</b> Kamloops 866-WXBRIEF (Toll free within Canada) or 866-541-4101 (Toll free within Canada & USA)	
<b>SERVICES</b>	Fuel stor by permit only ctc opr	
<b>RWY DATA</b>	Rwy 02(033°)/20(213°) 1500x50 GRVL Opr No maint	
<b>COMM</b>	<b>ATF</b> tfc 123.2 5NM 6800 ASL	
<b>PRO</b>	Rgt hand circuits Rwy 20 (CAR 602.96)	
<b>CAUTION</b>	Rising terrain on apch Rwy 20. Rough rwy sfc, tundra tires recommended. Pilots not familiar with AD ctc opr prior to use.	

## YUKON

## AERODROME / FACILITY DIRECTORY

## MAYO YT

CYMA

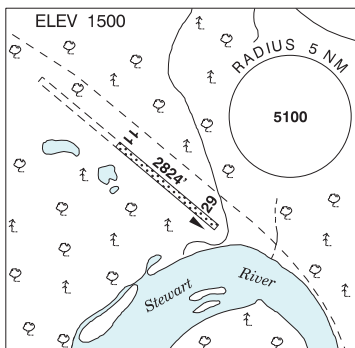
<b>REF</b>	N63 37 00 W135 52 08 1.5N 20°E (2018) UTC-7 Elev 1653' A5028 LO5 HI2 CAP	
<b>OPR</b>	Govt of Yukon 867-993-7709 or 867-634-2046 Cert	
<b>PF</b>	A-1 C-2,4,5	
<b>FLT PLN</b>		
<b>    FIC</b>	Kamloops 866-WXBRIEF (Toll free within Canada) or 866-541-4101 (Toll free within Canada & USA)	
<b>    CARS     WX</b>	867-996-2334 Fax 867-996-2134 METAR H24. TAF H24, issue times: 00, 06, 12, 18Z.	
<b>SERVICES</b>	Call out chg may be levied for one or more svcs. Fuel stor by permit only ctc opr	
<b>    FUEL     S</b>	100LL, JA-1 4,5,6	
<b>RWY DATA</b>	Rwy 07(071°)/25(251°) 4843x100 GRVL Rwy 07 down 0.34%	
<b>    RWY CERT</b>	Rwy 07/25 AGN IIIA	
<b>    TWY</b>	Twy C pvt	
<b>    RCR</b>	CARS A/D Maint avbl 1400-2230Z Mon-Fri ctc 867-383-0004	
<b>LIGHTING</b>	07-(TE LO) P2, 25-(TE LO) P2 Lgt avbl to non-sked acft only.	
<b>COMM</b>		
<b>    RCO</b>	Whitehorse rdo 122.375 (FISE) 126.7 (bcst)	
<b>    MF</b>	aprt rdo 122.1 5NM 4700 ASL (CAR 602.98)	
<b>    PAL</b>	Edmonton Ctr 134.65	
<b>    APRT RDO</b>	122.1 (V)	
<b>NAV</b>		
<b>    NDB</b>	MA 365 (M) N63 37 40 W135 53 42	
<b>PRO</b>	All non sked acft with wing span over 60 ft require min 3 days PN. Ctc opr. AIRPORT RESTRICTIONS: Pursuant to CAR 602.96 (3)(d), aprt use rstd to daylight hrs only exc MEDEVAC and emergencies.	
<b>CAUTION</b>	P-lines in vic of Rwy 07 apch.	

YUKON

AERODROME / FACILITY DIRECTORY

**McQUESTEN YT****CFP4**

<b>REF</b>	N63 36 18 W137 33 49 20°E (2017) UTC-7 Elev 1500' A5028
<b>OPR</b>	Govt of Yukon 867-634-2046 or 867-993-2909 Reg
<b>FLT PLN</b>	
<b>FIC</b>	Kamloops 866-WXBRIEF (Toll free within Canada) or 866-541-4101 (Toll free within Canada & USA)
<b>SERVICES</b>	Fuel stor by permit only ctc opr
<b>RWY DATA</b>	Rwy 11(110°)/29(290°) 2824x75 gravel/turf
<b>RCR</b>	Opr No maint
<b>COMM</b>	
<b>ATF</b>	ffc 123.2 5NM 4500 ASL

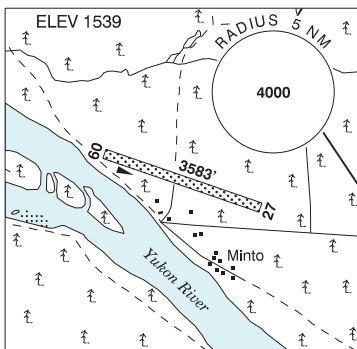


YUKON

AERODROME / FACILITY DIRECTORY

**MINTO LANDING YT****CML7**

<b>REF</b>	N62 35 38 W136 52 27 Adj N 20°E (2017) UTC-7 Elev 1539' A5028
<b>OPR</b>	Govt of Yukon 867-634-2046 or 867-993-2909 Fax 867-634-2131 Reg
<b>FLT PLN</b>	<b>FIC</b> Kamloops 866-WXBRIEF (Toll free within Canada) or 866-541-4101 (Toll free within Canada & USA)
<b>SERVICES</b>	Fuel stor by permit only ctc opr
<b>RWY DATA</b>	Rwy 09(089°)/27(269°) 3583x100 TURF/GRVL
<b>COMM</b>	<b>ATF</b> tfc 123.2 5NM 4600 ASL
<b>PRO</b>	Opr No win maint



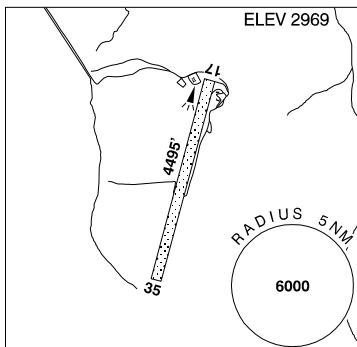
## YUKON

## AERODROME / FACILITY DIRECTORY

## MINTO YT

CMN4

<b>REF</b>	N62 36 17 W137 13 19 Adj SE 20°E (2016) UTC-7 Elev 2969' A5028 A5099 LO5 RCAP
<b>OPR</b>	Minto Explorations Ltd 604-759-0860 Fax 604-759-0861 Reg PPR
<b>FLT PLN</b>	<b>FIC</b> Kamloops 866-WXBRIEF (Toll free within Canada) or 866-541-4101 (Toll free within Canada & USA)
<b>RWY DATA</b>	Rwy 17(175°)/35(355°) 4495x100 GRVL Rwy 17 up 1.56%
<b>RCR</b>	Opr
<b>LIGHTING</b>	17-(TE ME), 35-(TE ME)
<b>COMM</b>	<b>ATF</b> tfc 123.2 5NM 5000 ASL
<b>CAUTION</b>	Blasting ops to 2000 AGL 2NM radius around A/D H24.





## YUKON

## AERODROME / FACILITY DIRECTORY

## OGILVIE YT

CFS4

<b>REF</b>	N65 40 28 W138 06 56 21°E (2016) UTC-7 Elev 1640' A5034	
<b>OPR</b>	Govt of Yukon 867-634-2046 or 867-993-2909 Reg	
<b>FLT PLN</b>	<b>FIC</b> Kamloops 866-WXBRIEF (Toll free within Canada) or 866-541-4101 (Toll free within Canada & USA)	
<b>SERVICES</b>	Fuel stor by permit only ctc opr	
<b>RWY DATA</b>	Rwy 02(019°)/20(199°) 2500x50 GRVL Opr No maint	
<b>COMM</b>	<b>ATF</b> tfc 123.2 5NM 4700 ASL	
<b>CAUTION</b>	Rwy sfc contains large, loose stones; tundra tires recommended.	

## YUKON

## AERODROME / FACILITY DIRECTORY

## OLD CROW YT

CYOC

<b>REF</b>	N67 34 12 W139 50 24 Adj 19°E (2020) UTC-8(7) Elev 816' A5034 LO5 HI2 CAP	
<b>OPR</b>	Govt of Yukon 867-993-2909 or 867-634-2046 Cert	
<b>PF</b>	A-1 C-2,4,5	
<b>CUST</b>	AOE/15 888-226-7277 16-04Z	
<b>FLT PLN</b>	<p><b>FIG</b> Kamloops 866-WXBRIEF (Toll free within Canada) or 866-541-4101 (Toll free within Canada &amp; USA)</p> <p><b>ACC</b> Edmonton IFR 888-358-7526</p> <p><b>CARS</b> 867-966-3511 Ltd hrs (see COMM) Fax 867-966-3425</p> <p><b>WX</b> METAR dur CARS hrs (see COMM) O/T LWIS TAF 15-01Z, issue times: 15, 19Z.</p>	
<b>SERVICES</b>	Call out chg may be levied for one or more svcs. Fuel stor by permit only ctc opr	
<b>FUEL</b>	100LL, JA (Card lock) Vuntut Gwitchin First Nation 867-966-4610 or 867-966-3261 Ext 242	
<b>S</b>	4,6	
<b>RWY DATA</b>	Rwy 04(043°)/22(223°) 5020x100 GRVL Thld 04 displ 304'. Thld 22 displ 207'.	
<b>RWY CERT</b>	Rwy 04/22 AGN IIIA	
<b>RCR</b>	CARS, dur CARS hrs ops (see COMM), Aprt maint avbl 13-21Z ctc 867-966-3165	
<b>LIGHTING</b>	04-(TE LO) P2, 22-(TE LO) P2 ARCAL-122.1 type J	
<b>COMM</b>	<p><b>DRCO</b> Whitehorse rdo 123.475 (FISE) 126.7 (bcst)</p> <p><b>MF</b> aprt rdo ltd hrs O/T tfc 122.1 5NM 3900 ASL (CAR 602.98)</p> <p><b>APRT RDO</b> 122.1 (V) 13-01Z</p>	
<b>NAV</b>	<p><b>NDB</b> YOC 284 (M) N67 34 17 W139 50 41</p>	
<b>PRO</b>	PN for non-sked acft with wing span over 60 ft, ctc opr	
<b>CAUTION</b>	P-line up to 45 AGL fr aprx 518' to 1291' N of rwy centerline. Unmarked P-lines 44 AGL 858 ASL from 0.1 NW to 0.2 WNW of A/D.	

## YUKON

## AERODROME / FACILITY DIRECTORY

## PELLEY CROSSING YT

CFQ6

<b>REF</b>	N62 50 15 W136 31 40 2NE 21°E (2016) UTC-7 Elev 1870' A5028 LO5 RCAP	
<b>OPR</b>	Govt of Yukon 867-634-2046 or 867-993-2909 Reg	
<b>PF</b>	C-1,2,4,5	
<b>FLT PLN</b>		
<b>FIC</b>	Kamloops 866-WXBRIEF (Toll free within Canada) or 866-541-4101 (Toll free within Canada & USA)	
<b>ACC</b>	Edmonton IFR 888-358-7526	
<b>SERVICES</b>	Fuel stor by permit only ctc opr	
<b>S</b>	4	
<b>RWY DATA</b>	Rwy 08(079°)/26(259°) 3305x75 gravel Rwy, twys, apron soft dur spring thaw	
<b>RCR</b>	Opr No maint	
<b>COMM</b>		
<b>ATF</b>	tfc 123.2 5NM 4900 ASL	
<b>CAUTION</b>	WI may not indicate actual winds vic A/D. Wind shear may be encountered.	

## YUKON

## AERODROME / FACILITY DIRECTORY

## PINE LAKE YT

CFY5

<b>REF</b>	N60 06 11 W130 56 01 63W 22°E (2012) UTC-7 Elev 3250' A5021 A5028 A5099 LO5	<p>The map shows the aerodrome location relative to the Swift River and Klondike River. Runway 16/34 is 3000x100 GRVL. A 5 NM radius circle is centered at 7500 feet elevation. The aerodrome elevation is 3250 feet. The map also shows various navigational aids and terrain features.</p>
<b>OPR</b>	Govt of Yukon 867-634-2046 or 867-993-2909 Reg	
<b>FLT PLN</b>		
<b>FIC</b>	Kamloops 866-WXBRIEF (Toll free within Canada) or 866-541-4101 (Toll free within Canada & USA)	
<b>ACC</b>	Edmonton IFR 888-358-7526	
<b>SERVICES</b>	Fuel stor by permit only ctc opr 4	
<b>RWY DATA</b>	Rwy 16/34 3000x100 GRVL	
<b>RCR</b>	Opr No maint	
<b>COMM</b>		
<b>ATF</b>	tfc 123.2 5NM 6300 ASL	
<b>CAUTION</b>	Verify rwy unobstructed prior to ldg.	

## YUKON

## AERODROME / FACILITY DIRECTORY

## ROSS RIVER YT

CYDM

<b>REF</b>	N61 58 14 W132 25 20 1S 21°E (2015) UTC-7 Elev 2359' A5028 LO5 RCAP	
<b>OPR</b>	Govt of Yukon 867-634-2046 or 867-993-2909 Reg	
<b>PF</b>	A-1 C-2,4,5	
<b>FLT PLN</b>		
<b>FIC</b>	Kamloops 866-WXBRIEF (Toll free within Canada) or 866-541-4101 (Toll free within Canada & USA)	
<b>ACC</b>	Edmonton IFR 888-358-7526	
<b>SERVICES</b>	Fuel stor by permit only ctc opr 4,5,6	
<b>RWY DATA</b>	Rwy 09(089°)/27(269°) 5113x100 GRVL	
<b>RCR</b>	Opr No maint	
<b>COMM</b>		
<b>ATF</b>	tfc 123.2 5NM 5400 ASL	
<b>CAUTION</b>	High gnd penetrates apch slope aprx 2NM fr thld of Rwy 27.	

## YUKON

## AERODROME / FACILITY DIRECTORY

## SILVER CITY YT

CFQ5

<b>REF</b>	N61 01 44 W138 24 27 19°E (2020) UTC-7 Elev 2570' aprx A5028 A5099	
<b>OPR</b>	Govt of Yukon 867-634-2046 or 867-993-2909 Reg	
<b>PF</b>	B-5 D-4 All avbl May 1-Sep 15.	
<b>FLT PLN</b>		
<b>FIC</b>	Kamloops 866-WXBRIEF (Toll free within Canada) or 866-541-4101 (Toll free within Canada & USA)	
<b>ACC</b>	Edmonton IFR 888-358-7526	
<b>SERVICES</b>	Fuel stor by permit only ctc opr	
<b>S</b>	4	
<b>RWY DATA</b>	Rwy 19/01 3000x75 sand/gravel	
<b>RCR</b>	Opr No maint	
<b>COMM</b>		
<b>ATF</b>	tfc 123.2 5NM 5600 ASL	
<b>CAUTION</b>	Trees along both sides of rwy, 75' from centreline. Frequent uncontrolled vehicle activity on rwy. Verify rwy unobstructed prior to ldg. Soft spots, sink holes and cracks for 1000' fr Thld 19 & Thld 01 in spring and when wet.	

## YUKON

## AERODROME / FACILITY DIRECTORY

## TESLIN YT

CYZW

<b>REF</b>	N60 10 22 W132 44 38 Adj NW 21°E (2014) UTC-7 Elev 2303' A5028 A5099 LO5 HI2 CAP RCAP	
<b>OPR</b>	Govt of Yukon 867-634-2046 or 867-993-2909 Reg	
<b>PF</b>	A-1 C-2,4,5	
<b>FLT PLN</b>		
<b>FIG</b>	Kamloops 866-WXBRIEF (Toll free within Canada) or 866-541-4101 (Toll free within Canada & USA)	
<b>CARS</b>	867-390-2525 Ltd hrs (see COMM) Fax 867-390-2528	
<b>WX</b>	METAR dur CARS hrs (see COMM) O/T LWIS TAF 18-24Z Oct 1-May 31; 15-01Z Jun 1-Sep 30; issue times: 18Z Oct 1-May 31; 15, 18Z Jun 1-Sep 30.	
<b>SERVICES</b>	Fuel stor by permit only ctc opr 4,5,6	
<b>RWY DATA</b>	Rwy 09(086°)/27(266°) 5028x100 GRVL Rwy 27 down 0.50%	
<b>RWY CERT</b>	Rwy 09/27 AGN IIIA	
<b>RCR</b>	CARS, dur CARS hrs ops (see COMM), ltd maint.	
<b>LIGHTING</b>	09-(TE LO) V1, 27-(TE LO) V1 4° ARCAL-122.1 type J	
<b>COMM</b>		
<b>MF</b>	aprt rdo ltd hrs O/T tfc 122.1 5NM 5400 ASL (CAR 602.98)	
<b>APRT RDO</b>	122.1 (V) 13-01Z Jun 1-Sep 30; 16-24Z Oct 1-May 31	
<b>PRO</b>	Rgt hand circuits Rwy 09 (CAR 602.96).	
<b>CAUTION</b>	Rwy sfc soft in spring & when wet. Frost heaves may occur in area 600' fr thld Rwy 27.	

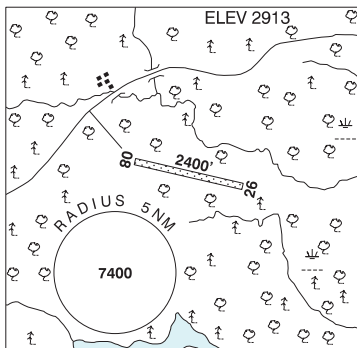
## YUKON

## AERODROME / FACILITY DIRECTORY

## TWIN CREEKS YT

CFS7

<b>REF</b>	N62 37 09 W131 16 13 21°E (2017) UTC-7 Elev 2913' A5028
<b>OPR</b>	Govt of Yukon 867-634-2046 or 867-993-2909 Reg
<b>FLT PLN</b>	
<b>FIC</b>	Kamloops 866-WXBRIEF (Toll free within Canada) or 866-541-4101 (Toll free within Canada & USA)
<b>ACC</b>	Edmonton IFR 888-358-7526
<b>SERVICES</b>	Fuel stor by permit only ctc opr
<b>RWY DATA</b>	Rwy 08(082°)/26(262°) 2400x75 GRVL/TURF
<b>RCR</b>	Opr No maint
<b>COMM</b>	
<b>ATF</b>	tfc 123.2 5NM 6000 ASL



<b>CAUTION</b>	Tundra tires recommended. Trees along edges of rwy, 50' fr centerline. Trees aprx 30' AGL, 460' fr extended centerline of Rwy 08 and 26.
----------------	--



## YUKON

## AERODROME / FACILITY DIRECTORY

## WATSON LAKE YT

CYQH

<b>REF</b>	N60 06 59 W128 49 21 5W 20°E (2018) UTC-7 Elev 2255' A5021 A5022 A5029 A5099 LO5 HI2 CAP	
<b>OPR</b>	Govt of Yukon 867-634-2046 or 867-993-2909 Cert	
<b>PF</b>	A-1 D-2,3,4,5	
<b>FLT PLN</b>		
<b>FIG</b>	Kamloops 866-WXBRIEF (Toll free within Canada) or 866-541-4101 (Toll free within Canada & USA)	
<b>ACC</b>	Edmonton IFR 888-358-7526	
<b>CARS</b>	867-536-2905 Fax 867-536-7803	
<b>WX</b>	METAR H24 TAF H24, issue times: 00, 06, 12, 18Z.	
<b>SERVICES</b>	Fuel stor by permit only ctc opr	
<b>FUEL</b>	100LL, JA Eagle Fuels, credit card accepted. 867-536-2905 or 15-00Z Mon-Fri 888-869-5414 ext 1, 867-633-5908 ext 1 O/T 867-334-4724, 867-333-9914	
<b>S</b>	2,4,5	
<b>RWY DATA</b>	Rwy 09(090°)/27(270°) 5504x150 ASPH	
<b>RWY CERT</b>	Rwy 09/27 AGN IIIB	
<b>TWY</b>	Twy D no win maint. Day use only.	
<b>APRON</b>	Apron IV no win maint. Day use only.	
<b>RCR</b>	CARS CRFI ltd hrs. Win ops 15-23Z. RCR/snow removal ltd avail. CTC CARS. Call out chg applicable.	
<b>LIGHTING</b>	09-AS(TE ME) P2, 27-AD(non-std 1800') AS(TE ME) P2	
<b>COMM</b>		
<b>RCO</b>	Whitehorse rdo 123.375 (FISE) 126.7 (bcst)	
<b>MF</b>	aprt rdo 122.1 5NM 5300 ASL (CAR 602.98)	
<b>APRT RDO</b>	122.1 (V)	
<b>NAV</b>		
<b>VOR/DME</b>	YQH 114.9 Ch 96 N60 05 11 W128 51 27 (2509')	
<b>DME</b>	IQH 110.3 Ch 40 N60 07 08 W128 49 50 (2297')	
<b>ILS</b>	IQH 110.3 (Rwy 09) RVR LOC reliable only within 10° either side of centreline.	
<b>PRO</b>	PPR 3 business days for fixed wing acft tkof and ldg off movement area.	

## YUKON

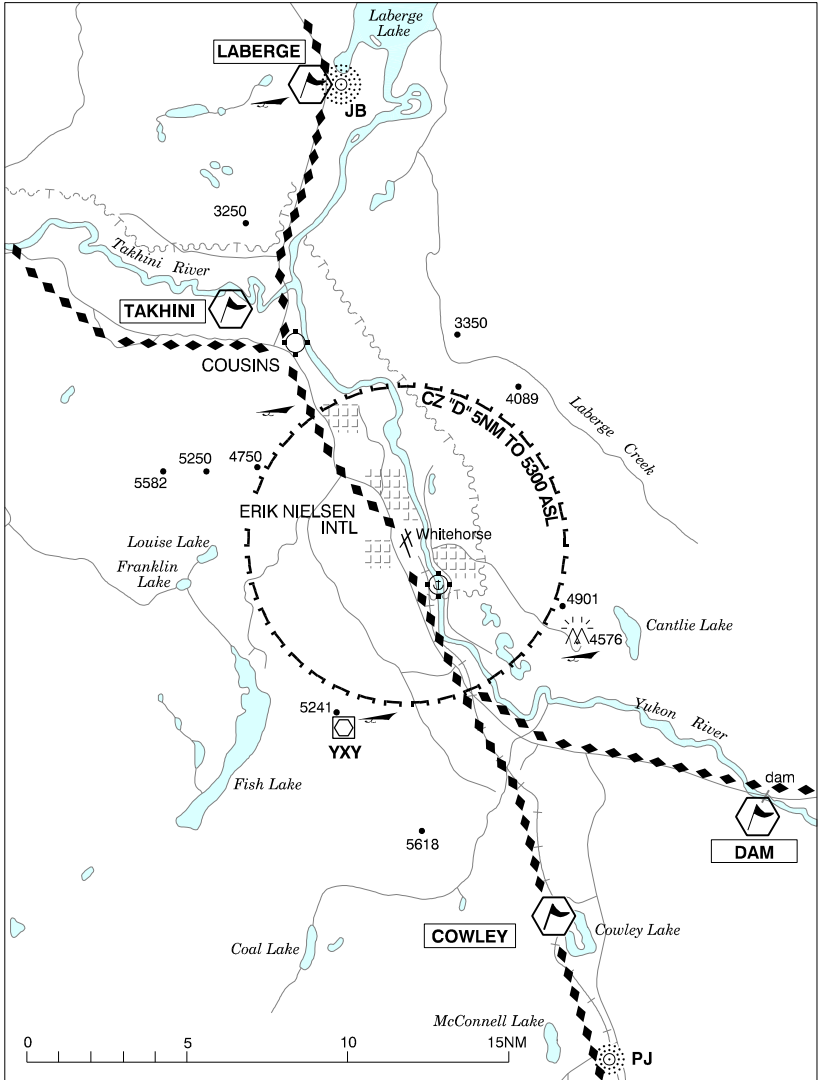
## AERODROME / FACILITY DIRECTORY

## WHITEHORSE / COUSINS YT

CFP8

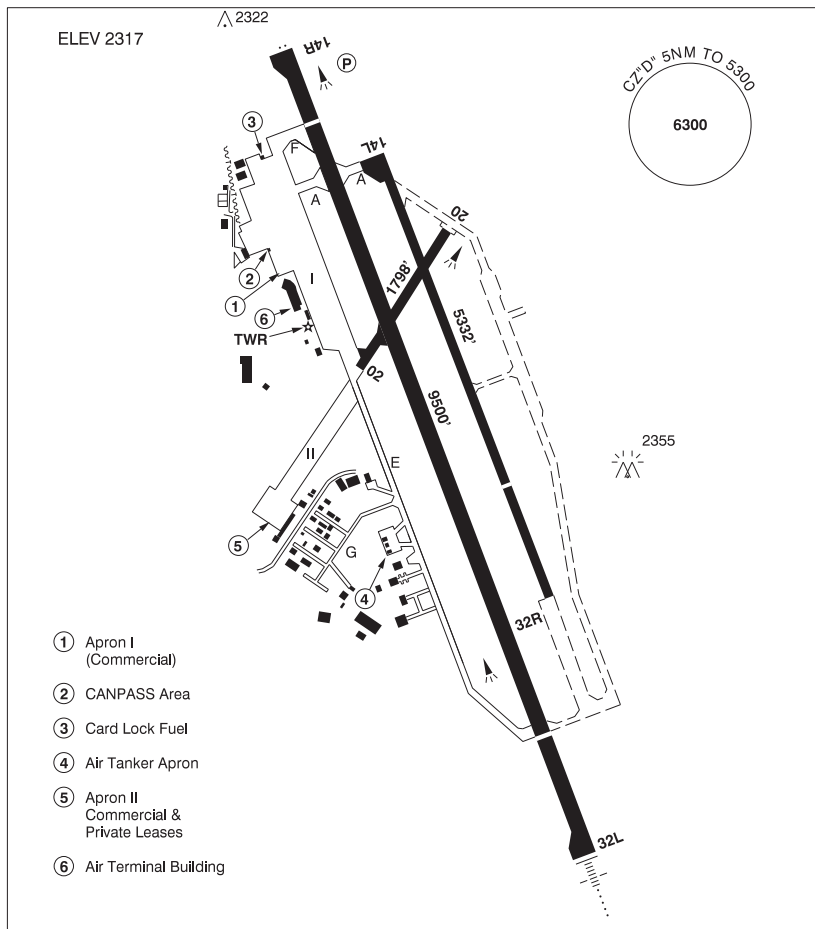
<b>REF</b>	N60 48 42 W135 10 56 8NW 22°E (2012) UTC-7 Elev 2200' A5028 A5099	
<b>OPR</b>	Govt of Yukon 867-634-2046 or 867-993-2909 Reg	
<b>PF</b>	C-1,2,3,4,5,6	
<b>FLT PLN</b>		
<b>FIC</b>	Kamloops 866-WXBRIEF (Toll free within Canada) or 866-541-4101 (Toll free within Canada & USA)	
<b>ACC</b>	Edmonton IFR 888-358-7526	
<b>SERVICES</b>	Fuel stor by permit only ctc opr	
<b>RWY DATA</b>	Rwy 12(121°)/30(301°) 2756x100 GRVL	
<b>RCR</b>	Opr No maint	
<b>COMM</b>		
<b>ATF</b>	tfc 123.2 5NM 5200 ASL	
<b>PRO</b>	Circuit alt 2900 ASL tfc to ctc Whitehorse TWR/RDO 118.3 prior to and on completion of circuit or when departing Cousins area. Rgt hand circuits Rwy 30 (CAR 602.96).	
<b>CAUTION</b>	Watch for ruts and soft spots on rwy and apron, tundra tires recommended. Frequent vehicle act on rwy. Verify rwy unobstructed prior to ldg.	

**WHITEHORSE / ERIK NIELSEN INTL VFR TERMINAL PROCEDURES CHART**



**WHITEHORSE / ERIK NIELSEN INTL YT**

**CYXY**



<b>REF</b>	N60 42 37 W135 04 04 Adj SE 19°E (2020) UTC-7 Elev 2317' A5028 A5099 LO5 HI2 CAP OC
<b>OPR</b>	Govt of Yukon 867-667-8440 Cert
<b>PF</b>	A-1,2,3,6 avbl 14-04Z C-2,3,4,5,6
<b>CUST</b>	AOE/50 (225 with staged off loading) 888-226-7277 H24 2 hrs PN
<b>FLT PLN</b>	
<b>FIG</b>	Kamloops 866-WXBRIEF (Toll free within Canada) or 866-541-4101 (Toll free within Canada & USA)
<b>ACC</b>	Edmonton IFR 888-358-7526
<b>WX</b>	METAR H24. TAF H24, issue times: 00, 06, 12, 18Z.

## YUKON

## AERODROME / FACILITY DIRECTORY

## WHITEHORSE / ERIK NIELSEN INTL YT (Cont'd)

CYXY

<b>SERVICES</b>	Call out chg may be levied for one or more svcs
<b>FUEL</b>	100LL, JA, JA-1 (FSII avbl)
<b>S</b>	1,2,4,5,6
<b>ARFF</b>	DESIGNATED CAT 7
<b>SUP FL</b>	D & A-ice
<b>PVT ADV</b>	Air North Yukon's Airline 123.5 867-668-2228 Ext 748 14-04Z, North 60 Petro 867-633-8820 14-02Z (cardlock - Visa, Mastercard & North 60 Petro fleet cards)
<b>MIL CON</b>	Air North Yukon's Airline 867-668-2228 Ext 748
<b>RWY DATA</b>	Rwy 14R(140°)/32L(320°) 9500x150 ASPH Thld Rwy 14R displ 843' up 0.43% (last 1400' up 0.79%). Thld Rwy 32L displ 1402'. Rwy 14L(140°)/32R(320°) 5332x100 ASPH Thld Rwy 32R displ 1316' Rwy 02(015°)/20(195°) 1798x75 ASPH Ltd to 20,000 lbs E of Rwy 14R/32L
<b>RWY CERT</b>	Rwy 14R RVR 1200(1/4sm)/Rwy 32L RVR 1200(1/4sm) AGN IV Rwy 14L/32R AGN IIIB Rwy 02/20 AGN II
<b>TWY CERT</b>	Twy: E, F AGN IIIB Twy G AGN II
<b>TWY</b>	Twy G uncontrolled.
<b>RCR</b>	Opr Rwy 14R/32L 1300-2330Z Apr 15-Oct 1, 1200-0830Z Oct 2-Apr 14; O/T 2 1/2hrs PN for snow removal. Rwy 02/20 & 14L/32R ltd win maint. CRFI, PLR/PCN.
<b>LIGHTING</b>	14R-SF(TE HI) P2, 32L-AN(TE HI)
<b>COMM</b>	
<b>RCO</b>	123.275 (FISE) 126.7 (bcst) (E) (emerg only 867-393-6758)
<b>ATIS</b>	125.25
<b>GND</b>	121.9 14-04Z
<b>TWR</b>	118.3 236.6 (E) 14-04Z (emerg only 867-667-8426)
<b>MF</b>	rdo 118.3 04-14Z 5NM 5300 ASL (CAR 602.98)
<b>PAL</b>	Edmonton Ctr 132.1 134.15
<b>NAV</b>	
<b>NDB</b>	LABERGE JB 236 (L) N60 56 58 W135 08 16 ROBINSON PJ 329 (L) N60 26 22 W134 51 40 KLONDIKE ZXY 353 (L) N60 38 10 W135 00 39
<b>VOR/DME</b>	YXY 116.6 Ch 113 N60 37 08 W135 08 20 (5285') R-076 is occasionally subject to severe scalloping
<b>DME</b>	IXY 109.5 Ch 32 N60 42 15 W135 03 39 (2322')
<b>ILS</b>	IXY 109.5 (Rwy 32L) RVR
<b>PRO</b>	Rgt hand circuits Rwy 32L & 32R (CAR 602.96). PPR for fixed wing acft tkof and ldg off movement area. Tkof Rwy 20 not auth. Ldg Rwy 02 not auth.
<b>CAUTION</b>	Flying tng NW edge of CZ at Cousins aprt to 3200 ASL. Radiosonde balloon launches fr N60 44 19 W135 05 24 (aprx 1.25NM NW thld Rwy 14R on extended rwy ctr line) 1115-1130Z & 2315-2330Z dly with an ascent rate of 1000 ft/min. Power line parallel to Rwy 14R final apch area, aprx 550' W of extended rwy centreline. Hang/paragliding activity within 7NM of A/D.

**WHITEHORSE FIC – RCO**

**For a list of Whitehorse RCOs and map, see Planning Section under FISE RCOs.**

---

---

## YUKON

## AERODROME / FACILITY DIRECTORY

## WILEY YT

CAJ2

<b>REF</b>	N66 29 32 W136 34 25 12N 22°E (2016) UTC-7 Elev 2365' A5034	
<b>OPR</b>	Govt of Yukon Territory, Haines Junction 867-634-2046 or 867-993-2909 Mon-Fri Reg	
<b>PF</b>	D-1,2,3,5	
<b>FLT PLN</b>	<b>FIC</b> Kamloops 866-WXBRIEF (Toll free within Canada) or 866-541-4101 (Toll free within Canada & USA)	
<b>SERVICES</b>	Fuel stor by permit only ctc opr	
<b>RWY DATA</b>	Rwy 17(167°)/35(347°) 2695x60 GRVL	
<b>RCR</b>	Opr No maint	
<b>COMM</b>	<b>ATF</b> tfc 123.2 5NM 5400 ASL	
<b>CAUTION</b>	Rwy forms part of Dempster Hwy (Mile 244). Frequent uncontrolled vehicle act on rwy. Tundra tires recommended.	