

CFS
DIGITAL
EDITION

CAUTION: THE INFORMATION
IN THIS PUBLICATION MAY
BE SUPERSEDED BY NOTAM
OR AIP SUPPLEMENT

EFFECTIVE 0901Z **27 JANUARY 2022**
TO 0901Z 24 MARCH 2022

CANADA FLIGHT SUPPLEMENT

DIGITAL EDITION

**ALBERTA
SASKATCHEWAN
MANITOBA**
TERMINAL AND ENROUTE DATA

AIP Canada (ICAO) Part 3 - Aerodromes (AD)
Department of National Defence Flip GPH 205

Serving a world in motion
navcanada.ca

NAV
CANADA



CFS
DIGITAL
EDITION

CAUTION: THE INFORMATION
IN THIS PUBLICATION MAY
BE SUPERSEDED BY NOTAM
OR AIP SUPPLEMENT

EFFECTIVE 0901Z **27 JANUARY 2022**
TO 0901Z 24 MARCH 2022

CANADA FLIGHT SUPPLEMENT

DIGITAL EDITION

SASKATCHEWAN TERMINAL AND ENROUTE DATA

AIP Canada (ICAO) Part 3 - Aerodromes (AD)
Department of National Defence Flip GPH 205

Serving a world in motion
navcanada.ca



Published by NAV CANADA in accordance with ICAO Annexes 4 and 15
of the Convention on International Civil Aviation

Cartography and Printing: NAV CANADA

Source of Canadian Civil Aeronautical Data: © 2022 NAV CANADA All rights reserved

Source of Canadian Military Aeronautical Data:
Her Majesty the Queen in Right of Canada Department of National Defence

SASKATCHEWAN

AERODROME / FACILITY DIRECTORY

ALIDA / COWAN FARM PRIVATE SK

CCF7

REF	N49 23 47 W101 49 30 2ENE 7°E (2014) UTC-6 Elev 1866' A5006	
OPR	Gray Cowan 306-443-2496 or 306-483-8626 Reg PPR	
PF	C-1,2	
FLT PLN FIC	Edmonton 866-WXBRIEF (Toll free within Canada) or 866-541-4102 (Toll free within Canada & USA)	
RWY DATA RCR	Rwy 03(033°)/21(213°) 1800x40 turf Opr No win maint.	
COMM ATF	tfc 123.2 5NM 4900 ASL	
CAUTION	Livestock may stray on to rwy. Gopher holes in rwy. Trees on both apchs, unmarked p-line on apch for Rwy 21. Agricultural and oil field ops in vic.	

SASKATCHEWAN

AERODROME / FACILITY DIRECTORY

ALLAN SK

CAN5

REF	N51 45 55 W106 04 05 7.7S 10°E (2019) UTC-6 Elev 1950' A5006	
OPR	Charlie Smith 306-221-3800 Reg PPR	
PF	D-1,2,5	
FLT PLN	FIC Edmonton 866-WXBRIEF (Toll free within Canada) or 866-541-4102 (Toll free within Canada & USA)	
SERVICES	S 7	
RWY DATA	Rwy 08/26 2500x60 TURF	
RCR	Opr Ltd win maint	
COMM	ATF tfc 123.2 5NM 5000 ASL	

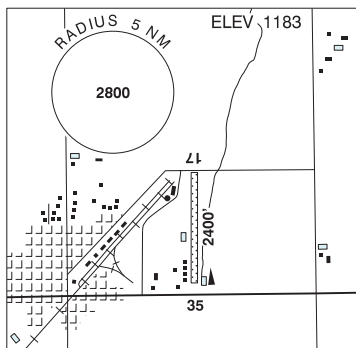
SASKATCHEWAN

AERODROME / FACILITY DIRECTORY

ARBORFIELD SK

CJM6

REF	N53 06 28 W103 39 02 1NE 9°E (2012) UTC-6 Elev 1183' A5016
OPR	R. Cummings 306-769-8337 Reg
PF	C-1,2,4,5
FLT PLN	FIC Edmonton 866-WXBRIEF (Toll free within Canada) or 866-541-4102 (Toll free within Canada & USA)
RWY DATA	Rwy 17(173°)/35(353°) 2400x100 turf Rwy slightly undulating
RCR	Opr Ltd win maint
COMM	ATF tfc 123.2 5NM 4200 ASL



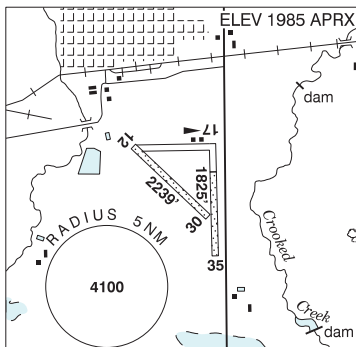
SASKATCHEWAN

AERODROME / FACILITY DIRECTORY

ARCOLA SK

CJA7

REF	N49 38 W102 29 Adj S 7°E (2020) UTC-6 Elev 1985' aprx A5006
OPR	Town 306-455-2212 or 306-577-7500 Reg
PF	C-1,2,5
FLT PLN	
FIC	Edmonton 866-WXBRIEF (Toll free within Canada) or 866-541-4102 (Toll free within Canada & USA)
RWY DATA	Rwy 17(171°)/35(351°) 1825x80 TURF/CLAY Rwy 12(119°)/30(299°) 2239x80 TURF
RCR	Ken McMillan 306-577-7500. No win maint.



COMM	
ATF	tfc 122.8 5NM 5000 ASL
CAUTION	Lgtd twr 2410 ASL (360 AGL) 2.6NM W of A/D.

SASKATCHEWAN

AERODROME / FACILITY DIRECTORY

ASSINIBOIA SK

CJN4

REF	N49 44 05 W105 56 49 6N 10°E (2015) UTC-6 Elev 2370' A5006 LO2	
OPR	Town 306-642-3382 Reg	
PF	B-1 D-2,3,4,5,6	
FLT PLN	FIC Edmonton 866-WXBRIEF (Toll free within Canada) or 866-541-4102 (Toll free within Canada & USA)	
SERVICES	Call out chg may be levied for one or more svcs. For svcg 306-642-7418/640-7976	
FUEL	100LL	
RWY DATA	Rwy 08(078°)/26(258°) 2950x150 asphalt Rwy 13(137°)/31(317°) 2850x150 asphalt	
RCR	Opr Rwy 13/31 no win maint, sfc deteriorating. Rwy 08/26 ltd win maint.	
LIGHTING	08-(TE LO) V, 26-(TE LO) V 08 & 26 V slope unknown, pvt. ARCAL-122.8 type J	
COMM	ATF UNICOM ltd hrs O/T tfc 122.8 5NM 5400 ASL	
NAV	NDB NI 278 (L) N49 43 42 W105 56 57 Pvt Unmonitored	
CAUTION	Unlgtd wind turbines to 3200 ASL (610 AGL) aprx 8NM S of A/D.	

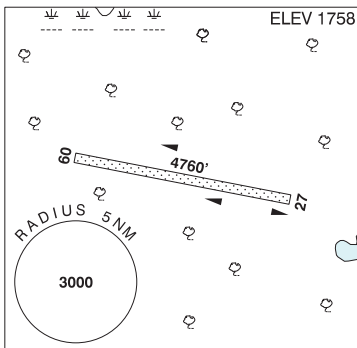
SASKATCHEWAN

AERODROME / FACILITY DIRECTORY

AXE LAKE SK

CAX2

REF	N57 16 09 W109 50 51 13°E (2016) UTC-6 Elev 1758' A5023 LO1 RCAP
OPR	Cenovus Energy Inc 403-766-8625 or 403-612-1240 Sunwest Aviation 403-275-8121 Ext #1 Reg PPR
FLT PLN	FIC Edmonton 866-WXBRIEF (Toll free within Canada) or 866-541-4102 (Toll free within Canada & USA)
RWY DATA	Rwy 09(088°)/27(268°) 4760x250 gravel Rwy 09 first half up 0.92%, Rwy 27 first 800' down 2.25%
RCR	403-766-4109 No win maint. Nov 1-Apr 30
LIGHTING	09-(TE LO), 27-(TE LO)
COMM	ATF UNICOM 13Z-01Z O/T tfc 123.2 5NM 4800 ASL



SASKATCHEWAN

AERODROME / FACILITY DIRECTORY

BEAUVAL SK

CJK3

REF	N55 06 37 W107 42 59 4SW 12°E (2013) UTC-6 Elev 1430' A5015 LO1 CAP	
OPR	Ministry of Hwys & Infrastructure 306-953-3263/3269 Reg	
PF	C-1,2,4,5	
FLT PLN		
FIC	Edmonton 866-WXBRIEF (Toll free within Canada) or 866-541-4102 (Toll free within Canada & USA)	
SERVICES		
S	6	
RWY DATA	Rwy 10(099°)/28(279°) 3189x75 gravel	
RCR	District office 306-236-7650 or Opr Ltd win maint Rwy strength & cond subject to seasonal and/or climatic vars.	
LIGHTING	10-(TE LO), 28-(TE LO) ARCAL-123.2 type J	
COMM		
ATF	tfc 123.2 5NM 4500 ASL	

SASKATCHEWAN

AERODROME / FACILITY DIRECTORY

BIG RIVER SK

CKX8

REF	N53 50 10 W107 00 34 11°E (2016) UTC-6 Elev 1592' A5015 LO1 LO2	
OPR	Town of Big River 306-469-2112 Reg	
PF	B-1 C-2,4,5	
FLT PLN	FIC Edmonton 866-WXBRIEF (Toll free within Canada) or 866-541-4102 (Toll free within Canada & USA)	
SERVICES	S 4,5	
RWY DATA	Rwy 15(148°)/33(328°) 3300x65 gravel/earth edges soft	
RCR	Opr Ltd win maint	
COMM	ATF tfc 123.2 5NM 4600 ASL	
CAUTION	Wildlife in vic of rwy. 70' trees 200' S Thld 33.	

SASKATCHEWAN

AERODROME / FACILITY DIRECTORY

BIGGAR SK

CJF8

REF	N52 03 04 W107 59 18 Adj S 12°E (2012) UTC-6 Elev 2130' A5006 A5015 LO2	<p>The chart shows the aerodrome layout with runway 09/27 (2500' x 75') and taxiway 2343 (60' wide). A 5 NM radius circle is centered on the aerodrome with an elevation of 3700'. Landmarks include tanks, a trailer park, and two sewage treatment areas. The chart also indicates the elevation of 2130' and the magnetic variation of 12°E (2012).</p>
OPR	Town of Biggar 306-948-3317 Fax 306-948-5134 Reg	
PF	C-2,3,4,5	
FLT PLN	FIC Edmonton 866-WXBRIEF (Toll free within Canada) or 866-541-4102 (Toll free within Canada & USA)	
RWY DATA	Rwy 09(095°)/27(275°) 2500x75 asphalt	
RCR	Opr	
LIGHTING	09-(TE LO), 27-(TE LO)	
COMM	ATF tfc 123.2 5NM 5200 ASL	
CAUTION	Ocsl model acft activity.	

SASKATCHEWAN

AERODROME / FACILITY DIRECTORY

BIRCH HILLS SK

CJD3

REF	N52 59 27 W105 26 41 Adj NW 10°E (2015) UTC-6 Elev 1500' A5015	
OPR	Town 306-749-2232 Fax 306-749-2545 Reg	
PF	B-1 C-2,4,5	
FLT PLN	FIC Edmonton 866-WXBRIEF (Toll free within Canada) or 866-541-4102 (Toll free within Canada & USA)	
SERVICES	FUEL 100LL 306-749-2287/2742/2913 MG-1 OIL All	
RWY DATA	Rwy 09(090°)/27(270°) 2660x75 ASPH Rwy 17(170°)/35(350°) 1800x75 TURF	
RCR	306-749-2287/2742 Ltd win maint	
LIGHTING	09-(TE LO), 27-(TE LO) ARCAL-123.2 type J	
COMM	ATF tfc 123.2 5NM 4500 ASL	
CAUTION	Extv glider ops within 10NM of A/D. Lgtd twr 1875 ASL (365 AGL) 3.6NM N of A/D.	

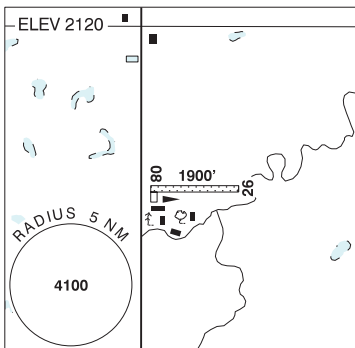
SASKATCHEWAN

AERODROME / FACILITY DIRECTORY

BRIERCREST SOUTH SK

CBS7

REF	N50 03 59 W105 18 02 8SSW 10°E (2012) UTC-6 Elev 2120' A5006
OPR	Randy Thiele 306-799-4451 Reg
PF	B-1
FLT PLN	
FIC	Edmonton 866-WXBRIEF (Toll free within Canada) or 866-541-4102 (Toll free within Canada & USA)
RWY DATA	Rwy 08(080°)/26(260°) 1900x45 turf
RCR	Opr No win maint
COMM	
ATF	tfc 123.2 5NM 5200 ASL



SASKATCHEWAN

AERODROME / FACILITY DIRECTORY

BUFFALO NARROWS (FIRE CENTRE) SK (Heli)**CBN3**

REF	N55 50 03 W108 24 15 2.8 ESE 12°E (2013) UTC-6 Elev 1411' A5015	
OPR	Saskatchewan Ministry of Environment Wildfire Management 306-235-1800 Fax 306-235-1777 Reg PPR	
PF	B-1 C-2,3,4,5	
FLT PLN	FIC Edmonton 866-WXBRIEF (Toll free within Canada) or 866-541-4102 (Toll free within Canada & USA)	
SERVICES	PVT ADV Fire Control 163.26 FM	
HELI DATA	295' x 295' ASPH/GRVL	
RCR	Opr No win maint	
COMM	MF Regina rdo 14-02Z O/T tfc 118.65 5NM centered on Buffalo Narrows A/D adj 4500 ASL (CAR 602.98)	

SASKATCHEWAN

AERODROME / FACILITY DIRECTORY

BUFFALO NARROWS SK

CYVT

REF	N55 50 31 W108 25 03 2ESE 12°E (2014) UTC-6 Elev 1423' A5015 LO1 HI3 CAP	
OPR	Ministry of Hwys & Infrastructure 306-953-3263/3269 Cert	
PF	A-1 C-2,4,5	
FLT PLN		
FIC	Edmonton 866-WXBRIEF (Toll free within Canada) or 866-541-4102 (Toll free within Canada & USA)	
ACC	Winnipeg 888-834-3344 or 204-983-8337	
WX	METAR AUTO H24 (see COMM). TAF 14-04Z, issue times: 14, 21Z. WxCam	
SERVICES	Call out chg may be levied for one or more svcs	
FUEL	100LL, JA	
OIL	80, 100	
S	1,2,4,5,6	
PVT ADV	Snowbird Petroleum 129.45 306-235-4373	
RWY DATA	Rwy 12(116°)/30(296°) 5006x100 asphalt Rwy 12 up 0.33% Rwy 06(064°)/24(244°) 2297x75 asphalt	
RWY CERT	Rwy 12/30 AGN IIIA Rwy 06/24 AGN II	
RCR	District Office 306-236-7650 or Opr Ltd hrs	
LIGHTING	12-(TE ME) P1, 30-(TE ME) P1, 06-(TE ME), 24-(TE ME) ARCAL-118.65 type K	
COMM		
RCO	Regina rdo 118.65 (RAAS) 14-02Z Edmonton 123.275 (FISE) 126.7(bcst)	
MF	Regina rdo 14-02Z O/T tfc 118.65 5NM 4500 ASL (CAR 602.98)	
AWOS	128.600	
CAUTION	Extv bird activity Apr-Oct. Heli aprx 1276' SSE fr Thld 30.	

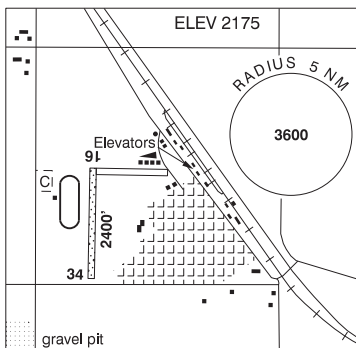
SASKATCHEWAN

AERODROME / FACILITY DIRECTORY

CABRI SK

CJJ5

REF	N50 37 10 W108 27 58 Adj W 12°E (2012) UTC-6 Elev 2175' A5006
OPR	Town 306-587-2500 Reg
PF	C-1,2,4,5
FLT PLN	
FIC	Edmonton 866-WXBRIEF (Toll free within Canada) or 866-541-4102 (Toll free within Canada & USA)
RWY DATA	Rwy 16(168°)/34(348°) 2400x75 clay
RCR	Opr No win maint. Rwy extremely soft after rain.
COMM	
ATF	tfc 123.2 5NM 5200 ASL
CAUTION	Twy ocsl used for ldg & tkof.



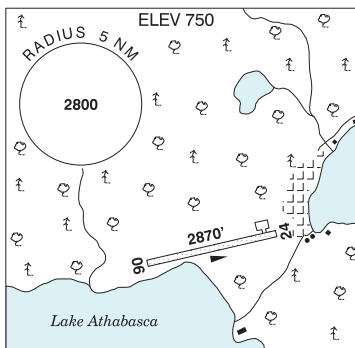
SASKATCHEWAN

AERODROME / FACILITY DIRECTORY

CAMSELL PORTAGE SK

CJP6

REF	N59 36 36 W109 16 01 Adj W 14°E (2012) UTC-6 Elev 750' A5023
OPR	Ministry of Hwys & Infrastructure 306-953-3263/3269 Reg
PF	C-1
FLT PLN	
FIC	Edmonton 866-WXBRIEF (Toll free within Canada) or 866-541-4102 (Toll free within Canada & USA)
ACC	Winnipeg IFR 888-834-3344 or 204-983-8337
RWY DATA	Rwy 06(063°)/24(243°) 2870x65 GRVL
RCR	District Office 306-425-4493/4494 or Opr Ltd win maint Rwy strength & cond subject to seasonal and/or climatic vars.
COMM	
ATF	tfc 123.2 5NM 3800 ASL



SASKATCHEWAN

AERODROME / FACILITY DIRECTORY

CANDLE LAKE AIRPARK SK

CCL2

REF	N53 46 06 W105 18 28 2.6WNNW 10°E (2013) UTC-6 Elev 1650' A5015	
OPR	Candle Lake Flying Club 306-929-2115 or 306-961-2007 Reg	
PF	C-1,2,5	
FLT PLN	FIC Edmonton 866-WXBRIEF (Toll free within Canada) or 866-541-4102 (Toll free within Canada & USA)	
SERVICES	S 4,5	
RWY DATA	Rwy 15(152°)/33(332°) 2600x90 turf	
RCR	Opr No win maint	
COMM	ATF tfc 123.2 5NM 4700 ASL	
CAUTION	Trees close to both thlds. Wildlife may be on rwy. Lgtd twr 2032 ASL (365 AGL) 2.7NM ESE.	

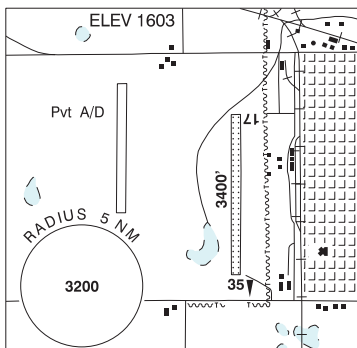
SASKATCHEWAN

AERODROME / FACILITY DIRECTORY

CANORA SK

CJR7

REF	N51 37 44 W102 27 00 Adj W 8°E (2012) UTC-6 Elev 1603' A5006
OPR	Town 306-563-5773 Reg
PF	C-1,2,4,5
FLT PLN	FIC Edmonton 866-WXBRIEF (Toll free within Canada) or 866-541-4102 (Toll free within Canada & USA)
RWY DATA	Rwy 17(173°)/35(353°) 3400x150 turf
RCR	Opr No win maint
COMM	ATF tfc 123.2 5NM 4700 ASL
CAUTION	15' trees at thld Rwy 17. 35' p-line 625' S of Rwy 35. Pvt A/D 1W.



SASKATCHEWAN

AERODROME / FACILITY DIRECTORY

CARLYLE SK

CJQ3

REF	N49 38 39 W102 17 10 Adj NW 7°E (2015) UTC-6 Elev 2075' A5006 LO2 RCAP	
OPR	Town of Carlyle 306-453-2363 Reg	
PF	C-1,2,4,5,6	
FLT PLN		
FIC	Edmonton 866-WXBRIEF (Toll free within Canada) or 866-541-4102 (Toll free within Canada & USA)	
WX	AUTO (see COMM)	
SERVICES	For svcg 306-577-7891/7647/9509	
FUEL	100LL, JA-1 (FSII avbl)	
RWY DATA	Rwy 11(105°)/29(285°) 4007x75 ASPH Thld 29 displ 358'	
RCR	Opr or 306-577-7891 Ltd win maint.	
LIGHTING	11-(TE LO), 29-(TE LO) ARCAL-122.8 type J	
COMM		
ATF	tfc 122.8 5NM 5100 ASL	
AUTO	122.55	
CAUTION	Unlgtd twr 2282 ASL (212 AGL) 1.1NM SE of A/D.	

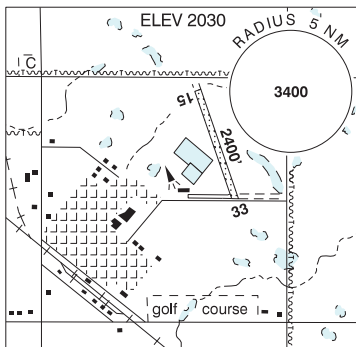
SASKATCHEWAN

AERODROME / FACILITY DIRECTORY

CENTRAL BUTTE SK

CJC4

REF	N50 48 05 W106 29 18 11°E (2012) UTC-6 Elev 2030' A5006
OPR	Town 306-796-2288/2040 Reg
PF	C-1,2,4,5
FLT PLN	FIC Edmonton 866-WXBRIEF (Toll free within Canada) or 866-541-4102 (Toll free within Canada & USA)
RWY DATA	Rwy 15(150°)/33(330°) 2400x75 turf RCR Opr Ltd win maint
LIGHTING	15-(ME), 33-(ME) Only 2000' lgtd. ARCAL-123.2 key mic button within 10NM & emit voice tone, lgts for 10 mins.
COMM	ATF tfc 123.2 5NM 5100 ASL



SASKATCHEWAN

AERODROME / FACILITY DIRECTORY

CHARLOT RIVER SK

CJP9

REF	N59 36 05 W109 08 18 13°E (2015) UTC-6 Elev 705' A5023 LO1 LO5 RCAP	
OPR	Saskatchewan Power Corp 306-498-3377 Reg PPR	
FLT PLN		
FIC	Edmonton 866-WXBRIEF (Toll free within Canada) or 866-541-4102 (Toll free within Canada & USA)	
ACC	Winnipeg IFR 888-834-3344 or 204-983-8337	
WX	ALTIMETER/WIND 306-498-3377 ltd hrs (see COMM)	
SERVICES		
S	6	
RWY DATA	Rwy 05(053°)/23(233°) 3363x88 clay/gravel	
RCR	Opr	
LIGHTING	05-(TE LO), 23-(TE LO) ARCAL-122.725 type J	
COMM		
ATF	UNICOM (AU) ltd hrs O/T t/c 122.725 5NM 3700 ASL	

SASKATCHEWAN

AERODROME / FACILITY DIRECTORY

CHURCHBRIDGE SK

CKV6

REF	N51 01 W101 49 7.2NNE 7°E (2015) UTC-6 Elev 1745' A5006	
OPR	Rural Municipality of Churchbridge 306-896-2522 Fax 306-896-2743 Reg PPR	
PF	C-1 D-2,3,4,5,6	
FLT PLN		
FIC	Edmonton 866-WXBRIEF (Toll free within Canada) or 866-541-4102 (Toll free within Canada & USA)	
SERVICES		
S	5	
RWY DATA	Rwy 17(173°)/35(353°) 2450x75 turf	
RCR	Opr or W. Waldherr 306-896-2994. Ltd win maint, snow cleared on req.	
COMM		
ATF	tfc 123.2 5NM 4800 ASL	
PRO	Rgt hand circuits Rwy 35 (CAR 602.96).	

SASKATCHEWAN

AERODROME / FACILITY DIRECTORY

CIGAR LAKE SK

CJW7

REF	N58 03 11 W104 29 04 1SE 9°E (2013) UTC-6 Elev 1554' A5024 LO1 HI2 CAP	
OPR	Cameco Corp 306-956-6502 O/T 306-222-9698 Reg PPR	
FLT PLN	<p>FIC Edmonton 866-WXBRIEF (Toll free within Canada) or 866-541-4102 (Toll free within Canada & USA)</p> <p>ACC Winnipeg 888-834-3344 or 204-983-8337</p> <p>WX AUTO (see COMM)</p>	
RWY DATA	Rwy 17(175°)/35(355°) 5240x110 GRVL Rwy 35 up 0.3%	
RCR	Opr	
LIGHTING	17-(TE LO) AP, 35-(TE LO) AP ARCAL-123.3 type J	
COMM	<p>ATF UNICOM (AU) ltd hrs O/T tfc 123.3 5NM 4600 ASL.</p> <p>A/G Cameco dispatch 122.875 call sign 64 Cigar Lake</p> <p>AUTO 122.975</p>	
CAUTION	Lgtd twrs 2060 ASL (410 AGL) 2.7NM SE and 1832 ASL (191 AGL) 1.9NM WNW of A/D.	

SASKATCHEWAN

AERODROME / FACILITY DIRECTORY

COLLINS BAY SK

CYKC

REF	N58 14 10 W103 40 39 9°E (2013) UTC-6 Elev 1340' A5024 LO1 HI2 CAP	
OPR	Cameco Corp 306-956-6502 O/T 306-222-9698 Reg PPR	
FLT PLN		
FIC	Edmonton 866-WXBRIEF (Toll free within Canada) or 866-541-4102 (Toll free within Canada & USA)	
ACC	Winnipeg 888-834-3344 or 204-983-8337	
WX	AUTO (see COMM)	
RWY DATA	Rwy 02(024°)/20(204°) 5191x110 gravel	
RCR	Opr	
LIGHTING	02-(TE LO), 20-(TE LO) ARCAL-123.3 type J	
COMM		
DRCO	Edmonton rdo (Wollaston Lake) 123.55 (FISE)	
ATF	UNICOM (AU) ltd hrs O/T tfc 123.3 5NM 4400 ASL	
A/G	Cameco dispatch 122.875 call sign 382 Collins Bay	
AUTO	122.35	
CAUTION	Ltd twr 2047 ASL (390 AGL) 4.7NM SSW of A/D.	

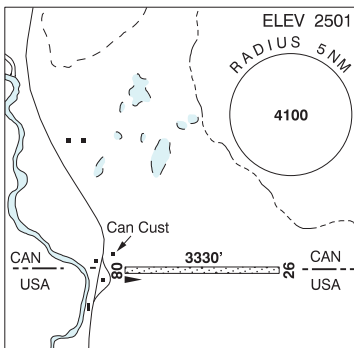
SASKATCHEWAN

AERODROME / FACILITY DIRECTORY

CORONACH / SCOBEEY BORDER STATION SK

CKK3

REF	N49 00 00 W105 23 56 8SE 9°E (2020) UTC-6 Elev 2501' A5006
OPR	Montana Aeronautics Div 406-444-2506 Reg
PF	B-1 D-2,3,4,5,6
CUST	AOE/15 888-226-7277; U.S. cust 406-783-5372 14-24Z Mar 14-May 31; 14-03Z Jun 1-Sep 15; 14-24Z Sep 16-Nov 6; 15-01Z Nov 7-Mar 12
FLT PLN	FIC Edmonton 866-WXBRIEF (Toll free within Canada) or 866-541-4102 (Toll free within Canada & USA)
RWY DATA	Rwy 08(081°)/26(261°) 3330x75 turf Rwy slopes down W.
RCR	Opr No win maint. Ltd sum maint.
COMM	ATF UNICOM ltd hrs O/T tfc 122.8 5NM 5600 ASL



SASKATCHEWAN

AERODROME / FACILITY DIRECTORY

CRAIK SK

CJC2

REF	N51 03 22 W105 50 18 Adj NW 10°E (2015) UTC-6 Elev 1950' aprx A5006	
OPR	L. Carlson 306-734-2360 Reg	
PF	B-1 C-2,4,5	
FLT PLN	FIC Edmonton 866-WXBRIEF (Toll free within Canada) or 866-541-4102 (Toll free within Canada & USA)	
SERVICES	S 1,4,5,6	
RWY DATA	Rwy 08(080°)/26(260°) 2100x60 turf Rwy slopes down W to E. Rwy 17(170°)/35(350°) 1900x35 turf Rwy 17/35 undulating	
RCR	Opr Ltd win maint	
COMM	ATF tfc 123.2 5NM 5000 ASL	
CAUTION	Lgtd twr 2258 ASL (257 AGL) 0.8NM W of A/D.	

SASKATCHEWAN

AERODROME / FACILITY DIRECTORY

CREE LAKE / CRYSTAL LODGE (MIDGETT FIELD) SK

CKS8

REF	N57 27 51 W106 44 54 12°E (2012) UTC-6 Elev 1615' aprx A5023	
OPR	Crystal Lodge 306-222-8339 or 306-373-3499 Fax 306-374-4411 Satellite phone: 600-702-4113 Jun and Sep Reg	
PF	B-1,2,5 PN Opr Jun 1-Sep 20	
FLT PLN		
FIC	Edmonton 866-WXBRIEF (Toll free within Canada) or 866-541-4102 (Toll free within Canada & USA)	
ACC	Winnipeg IFR 888-834-3344 or 204-983-8337	
RWY DATA	Rwy 18(186°)/36(006°) 3185x40 clay	
RCR	Opr No win maint. Rwy undulating. Rwy rises fr both thlds towards mid-point.	
COMM		
ATF	UNICOM ltd hrs O/T tfc 122.8 5NM 4700 ASL	

SASKATCHEWAN

AERODROME / FACILITY DIRECTORY

CUDWORTH MUNI SK

CJD2

REF	N52 29 00 W105 43 02 Adj E 10°E (2015) UTC-6 Elev 1878' A5015	
OPR	Town 306-256-3492 Reg	
PF	B-1 C-2,4,5,6	
FLT PLN	FIC Edmonton 866-WXBRIEF (Toll free within Canada) or 866-541-4102 (Toll free within Canada & USA)	
SERVICES	FUEL 100LL OIL All S 1,4,5,6	
RWY DATA	Rwy 08(083°)/26(263°) 2800x75 treated gravel	
RCR	Opr Ltd win maint. Numerous sfc breaks.	
COMM	ATF tfc 123.2 5NM 4900 ASL	
PRO	Rgt hand circuits Rwy 08 (CAR 602.96).	
CAUTION	Extv glider activity on A/D. Twy ocsl used for ldg & tkof.	

SASKATCHEWAN

AERODROME / FACILITY DIRECTORY

CUMBERLAND HOUSE SK

CJT4

REF	N53 57 22 W102 17 54 0.7W 8°E (2013) UTC-6 Elev 878' A5016 LO1 LO3 CAP	
OPR	Ministry of Hwys & Infrastructure 306-953-3263/3269 Reg	
PF	C-1,2,4	
FLT PLN	FIC Edmonton 866-WXBRIEF (Toll free within Canada) or 866-541-4102 (Toll free within Canada & USA)	
RWY DATA	Rwy 10(100°)/28(280°) 2944x85 treated gravel	
RCR	District Office 306-953-3550 or Opr Ltd win maint	
LIGHTING	10-(TE LO), 28-(TE LO) Rwy lgts lctd 15' outside of rwy edge. ARCAL-123.2 type J	
COMM	ATF tfc 123.2 5NM 3900 ASL	
PRO	Rgt hand circuits Rwy 28 (CAR 602.96).	
CAUTION	Extv bird activity Apr-Oct.	

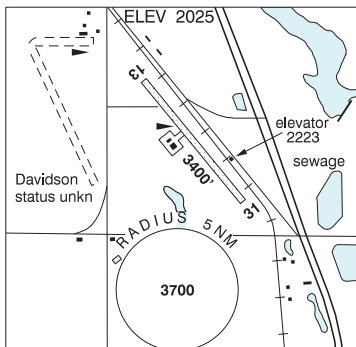
SASKATCHEWAN

AERODROME / FACILITY DIRECTORY

DAVIDSON MUNI SK

CJC3

REF	N51 14 52 W105 58 35 Adj S 10°E (2016) UTC-6 Elev 2025' A5006
OPR	Town 306-567-2040/3035 Reg
PF	B-1 C-2,4,5
FLT PLN	FIC Edmonton 866-WXBRIEF (Toll free within Canada) or 866-541-4102 (Toll free within Canada & USA)
RWY DATA	Rwy 13(129°)/31(309°) 3400x65 turf
RCR	Opr Ltd win maint
COMM	ATF tfc 123.2 5NM 5100 ASL
PRO	Rgt hand circuits rwy 31 (CAR 602.96)
CAUTION	Grain elevator 360' E of rwy centreline. Ocsl severe turbulence with wind fr N to E.



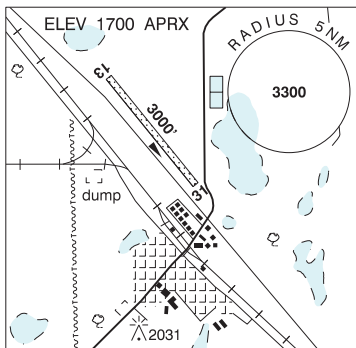
SASKATCHEWAN

AERODROME / FACILITY DIRECTORY

DEBDEN SK

CKH3

REF	N53 31 55 W106 53 02 Adj N 11°E (2015) UTC-6 Elev 1700' aprx A5015
OPR	Town 306-724-2040 Reg
PF	B-1,2 C-5
FLT PLN	
FIC	Edmonton 866-WXBRIEF (Toll free within Canada) or 866-541-4102 (Toll free within Canada & USA)
SERVICES	For svcg 306-724-2035/2165
FUEL	MG-1
S	4
RWY DATA	Rwy 13(130°)/31(310°) 3000x100 turf Rwy 13 slopes down.
RCR	Opr O/T 724-2035 Ltd win maint
COMM	
ATF	tfc 123.2 5NM 4700 ASL
PRO	Rgt hand circuits Rwy 31 (CAR 602.96).
CAUTION	Berm aprx 10' high 100' NW of Thld 13.



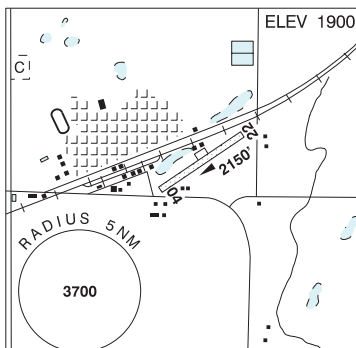
SASKATCHEWAN

AERODROME / FACILITY DIRECTORY

DINSMORE SK

CKX5

REF	N51 19 50 W107 26 15 Adj E 11°E (2016) UTC-6 Elev 1900' A5006
OPR	Town 306-846-2220/4509 Fax 306-846-2999 Reg
PF	B-1 C-2,4,5
FLT PLN	
FIC	Edmonton 866-WXBRIEF (Toll free within Canada) or 866-541-4102 (Toll free within Canada & USA)
RWY DATA	Rwy 04(043°)/22(223°) 2150x75 turf
RCR	Opr Ltd win maint
COMM	
ATF	tfc 123.2 5 NM 4900 ASL



SASKATCHEWAN

AERODROME / FACILITY DIRECTORY

DISLEY SK

CDS2

REF	N50 38 09 W105 02 09 Adj E 9°E (2015) UTC-6 Elev 1850' A5006	
OPR	Vic Zubot 306-731-2249 Ron Wood 306-751-1064 Reg PPR	
PF	D-1,2,3,4,5,6	
FLT PLN	FIC Edmonton 866-WXBRIEF (Toll free within Canada) or 866-541-4102 (Toll free within Canada & USA)	
SERVICES	S 7	
RWY DATA	Rwy 11(107°)/29(287°) 2270x50 TURF Thld 29 displ 232' West portion of Rwy 29 slopes down Rwy 17(171°)/35(351°) 1137x65 TURF Rwy 17 slopes down	Thld 17 displ 232' Thld 35 displ 324'
RCR	Opr Ltd win maint.	
COMM	ATF tfc 123.2 5NM 4900ASL	
CAUTION	Road at both ends and ditches along both sides of rwys. Aprx 6' fence along E side of road at E end of rwy.	

SASKATCHEWAN

AERODROME / FACILITY DIRECTORY

DORE LAKE SK

CJE2

REF	N54 37 W107 23 Adj S 12°E (2012) UTC-6 Elev 1565' A5015	
OPR	Ministry of Hwys & Infrastructure 306-953-3263/3269 Reg	
PF	C-1,2,5	
FLT PLN	FIC Edmonton 866-WXBRIEF (Toll free within Canada) or 866-541-4102 (Toll free within Canada & USA)	
RWY DATA	Rwy 12(119°)/30(299°) 3000x75 turf RCR District Office 306-953-3550 or Opr. Rwy clsd Nov 1-May 15. No win maint. Rwy strength & cond subject to seasonal and/or climatic vars.	
COMM	ATF tfc 123.2 5NM 4600 ASL	
CAUTION	Terrain rises rapidly SE of thld Rwy 30. Twr 136 AGL 1.3NM W.	

SASKATCHEWAN

AERODROME / FACILITY DIRECTORY

EATONIA (ELVIE SMITH) MUNI SK**CJG2**

REF	N51 13 10 W109 23 32 Adj S 12°E (2017) UTC-6 Elev 2365' A5006	
OPR	Town 306-967-2251 Reg	
PF	B-1 C-2,4,5	
FLT PLN		
FIC	Edmonton 866-WXBRIEF (Toll free within Canada) or 866-541-4102 (Toll free within Canada & USA)	
ACC	Edmonton IFR 888-358-7526	
SERVICES		
S	4,5	
RWY DATA	Rwy 09(088°)/27(268°) 2500x60 turf	
RCR	T. Douglas 306-967-2266 or C. Bailey 306-967-2251 Fax 306-967-2267 No win maint	
COMM		
ATF	tfc 123.2 5NM 5400 ASL	
PRO	Rgt hand circuits Rwy 09 (CAR 602.96).	
CAUTION	Extreme turbulence with N wind vic of grain elevator N of rwy.	

SASKATCHEWAN

AERODROME / FACILITY DIRECTORY

EDAM SK

CJU7

REF	N53 11 06 W108 47 21 1SW 13°E (2012) UTC-6 Elev 1790' A5015	
OPR	R.M. of Turtle River 306-397-2311 Reg	
PF	C-1,2,4,5	
FLT PLN	FIC Edmonton 866-WXBRIEF (Toll free within Canada) or 866-541-4102 (Toll free within Canada & USA)	
RWY DATA	Rwy 12(127°)/30(307°) 2540x60 turf	
RCR	Opr Ltd win maint	
COMM	ATF tfc 123.2 5NM 4800 ASL	
CAUTION	Golf course crosses rwy. Fence at Thld 12.	

SASKATCHEWAN

AERODROME / FACILITY DIRECTORY

ELSTOW / COMBINE WORLD FIELD SK

CEW2

REF	N52 00 01 W106 06 58 2.3W 10°E (2019) UTC-6 Elev 1725' A5006 A5015	
OPR	Charlie Smith 306-221-3800 Reg PPR	
PF	D-1,2,3,4,5,6	
FLT PLN	FIC Edmonton 866-WXBRIEF (Toll free within Canada) or 866-541-4102 (Toll free within Canada & USA)	
SERVICES	S 7	
RWY DATA	Rwy 10(100°)/28(280°) 2500x60 TURF	
RCR	Opr Ltd win maint	
COMM	ATF tfc 123.2 5NM 5000 ASL	
CAUTION	Unlgt'd twr aprx 50 AGL NE Thld 10	

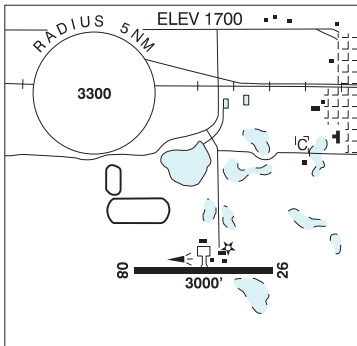
SASKATCHEWAN

AERODROME / FACILITY DIRECTORY

ESTERHAZY SK

CJK4

REF	N50 38 34 W102 06 01 1.5SW 9°E UTC-6 Elev 1700' A5006 LO2
OPR	Town 306-745-3942 Reg
PF	B-1 C-2,4,5
FLT PLN	FIC Edmonton 866-WXBRIEF (Toll free within Canada) or 866-541-4102 (Toll free within Canada & USA)
RWY DATA	Rwy 08(081°)/26(261°) 3000x75 asphalt RCR Opr Ltd win maint
LIGHTING	08-(TE LO), 26-(TE LO)
COMM	ATF tfc 122.8 5NM 4700 ASL



SASKATCHEWAN

AERODROME / FACILITY DIRECTORY

ESTEVAN (BLUE SKY) SK

CBS2

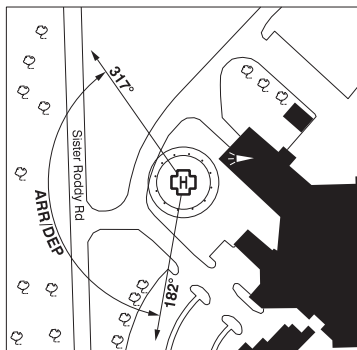
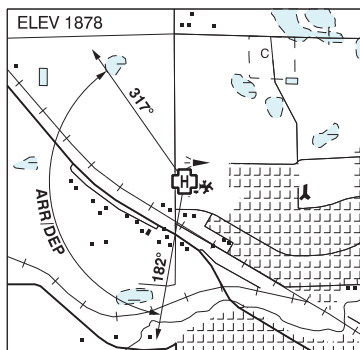
REF	N49 17 39 W103 01 14 6.5N 8°E (2014) UTC-6 Elev 1955' A5006	
OPR	Blue Sky Air 306-634-9333 Fax 306-634-9390 Reg PPR	
FLT PLN	FIC Edmonton 866-WXBRIEF (Toll free within Canada) or 866-541-4102 (Toll free within Canada & USA)	
SERVICES	S 2, 5	
RWY DATA	Rwy 12(122°)/30(302°) 3057x70 turf Rwy 02(025°)/20(205°) 1490x60 turf	
RCR	Opr Ltd win maint.	
COMM	ATF UNICOM ltd hrs O/T 123.0 5NM 5000 ASL	ELEV 1955

SASKATCHEWAN

AERODROME / FACILITY DIRECTORY

ESTEVAN (ST. JOSEPH'S HOSP) SK (Heli)

CSJ3



REF	N49 09 11 W103 00 47 Adj NW 8°E (2014) UTC-6 Elev 1878' A5006
OPR	Sun Country Health Region 306-637-2400 Cert PPR
PF	A-1 B-4 C-2,3,5,6
FLT PLN	
FIC	Edmonton 866-WXBRIEF (Toll free within Canada) or 866-541-4102 (Toll free within Canada & USA)
HELI DATA	FATO 86' dia GRASS/CONC TLOF 39' dia CONC Safety Area 115' dia Max heli overall length 57.4'
RCR	Opr
LIGHTING	RW(LO)
COMM	
ATF	UNICOM ltd hrs O/T tfc 123.0 5NM 5000 ASL centred on Estevan A/D 3.8NM NE
PRO	Arr/dep 182° to 317° fr heli, slope 16% (H2), day/night (CAR 602.96).
CAUTION	Marked and lgtd P-Line 400' NW heli. Lgtd vents on hosp roof. Marked lamp posts and trees S heli.

SASKATCHEWAN

AERODROME / FACILITY DIRECTORY

ESTEVAN REGIONAL SK

CYEN

REF	N49 12 37 W102 57 57 3N 8°E (2013) UTC-6 Elev 1904' A5006 LO2 HI4 CAP	
OPR	City 306-634-8668 Reg	
PF	B-1 C-2,3,4,5,6	
CUST	AOE/CAN	
FLT PLN	<p>FIC Edmonton 866-WXBRIEF (Toll free within Canada) or 866-541-4102 (Toll free within Canada & USA)</p> <p>WX METAR AUTO H24 (see COMM). TAF 12-24Z, issue times: 12, 18Z. WxCam</p>	
SERVICES	Call out chg may be levied for one or more svcs. 306-634-8668/421-9459	
FUEL	100LL, JA-1, SP 14-23Z Mon-Fri, 19-23Z Sat & Sun	
OIL	All	
S	1,2,4,5,6	
RWY DATA	Rwy 08(082°)/26(262°) 5003x100 asphalt Rwy 15(152°)/33(332°) 3001x75 asphalt	
RCR	Opr 306-421-9459 14-22Z Mon-Fri exc hols O/T 2 hrs PN Call out chg. CRFI.	
LIGHTING	08-AS(TE ME) P1, 26-AO(TE ME) P1, 15-(TE ME), 33-(TE ME) ARCAL-123.0 type K	
COMM		
ATF	UNICOM ltd hrs O/T tfc 123.0 5NM 5000 ASL	
AWOS	127.8	
CAUTION	CYA 317(P) within 2NM radius of A/D, extv parajump activity in area to 11,500 ASL Active by NOTAM only. Mar 30-Nov 30.	

SASKATCHEWAN

AERODROME / FACILITY DIRECTORY

ESTON SK

CJR4

REF	N51 08 39 W108 45 46 Adj SW 12°E (2015) UTC-6 Elev 2225' A5006 LO2	
OPR	Rural Muni of Snipe Lake 306-962-3214 Reg	
PF	B-1 C-2,4,5	
FLT PLN	FIC Edmonton 866-WXBRIEF (Toll free within Canada) or 866-541-4102 (Toll free within Canada & USA)	
SERVICES	S 1,4,5,6	
RWY DATA	Rwy 11(112°)/29(292°) 3000x75 ASPH Rwy 16(168°)/34(348°) 1950x50 asphalt/treated gravel. Rwy 16: 200x50 treated gravel, 500x50 asphalt, 1250x50 treated gravel.	
RCR	Opr Ltd win mainT	
LIGHTING	11-(TE LO), 29-(TE LO) ARCAL-123.2 type J	
COMM	ATF tfc 123.2 5NM 5300 ASL	

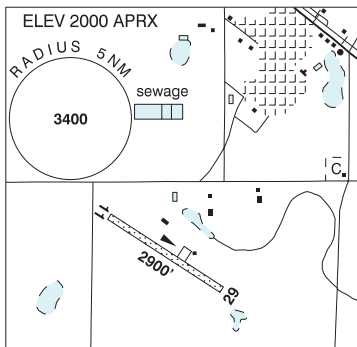
SASKATCHEWAN

AERODROME / FACILITY DIRECTORY

FILLMORE SK

CKN5

REF	N49 52 08 W103 26 43 Adj SW 10°E UTC-6 Elev 2000' aprx A5006
OPR	R. Boll 306-722-3867 Reg
PF	C-1,2,4,5 D-3,6
FLT PLN	FIC Edmonton 866-WXBRIEF (Toll free within Canada) or 866-541-4102 (Toll free within Canada & USA)
SERVICES	S 5
RWY DATA	Rwy 11(112°)/29(292°) 2900x100 turf
RCR	Opr Ltd win maint
COMM	ATF tfc 123.2 5NM 5000 ASL



SASKATCHEWAN

AERODROME / FACILITY DIRECTORY

FOND-DU-LAC SK

CZFD

REF	N59 20 04 W107 10 55 1N 12°E (2014) UTC-6 Elev 796' A5023 LO1 LO5 CAP	
OPR	Ministry of Hwys & Infrastructure 306-953-3263/3269 1600-1800Z & 2030-2130Z Mon-Fri, 2000-2130Z Sun Cert	
PF	B-1,2,5 C-4	
FLT PLN	<p>FIC Edmonton 866-WXBRIEF (Toll free within Canada) or 866-541-4102 (Toll free within Canada & USA)</p> <p>ACC Winnipeg IFR 888-834-3344 or 204-983-8337</p> <p>WX AUTO (see COMM)</p>	
RWY DATA	Rwy 10(104°)/28(284°) 3805x75 treated GRVL Rwy 28 up 0.43%	
RWY CERT	Rwy 10/28 AGN II	
RCR	Opr or District Office 306-425-4493/4494 Rwy strength & cond subject to seasonal and/or climatic vars.	
LIGHTING	10-(TE HI) P1, 28-(TE HI) P1 ARCAL-123.2 type K	
COMM		
ATF	tfc 123.2 5NM 3900 ASL	
AUTO	122.175	

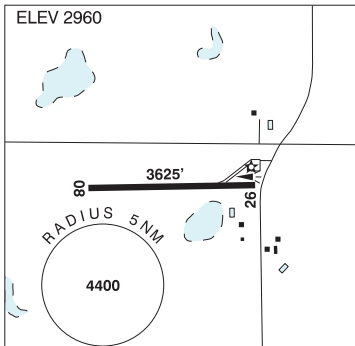
SASKATCHEWAN

AERODROME / FACILITY DIRECTORY

FRONTIER SK

CJM5

REF	N49 10 W108 34 2S 13°E UTC-6 Elev 2960' A5006 LO2
OPR	R.M. of Frontier #19 306-296-2030 Fax 306-296-2175 Reg
PF	C-1,2,5
FLT PLN	FIC Edmonton 866-WXBRIEF (Toll free within Canada) or 866-541-4102 (Toll free within Canada & USA)
RWY DATA	Rwy 08(078°)/26(258°) 3625x60 asphalt RCR Opr Ltd win maint
LIGHTING	08-(TE LO), 26-(TE LO) LO 3000' of rwy lgtd W of twy intxn ARCAL-123.2 type J
COMM	ATF tfc 123.2 5NM 6000 ASL



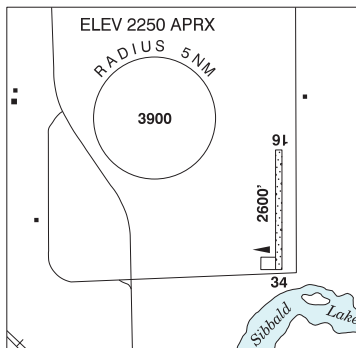
SASKATCHEWAN

AERODROME / FACILITY DIRECTORY

GLASLYN SK

CJE5

REF	N53 22 38 W108 20 32 1NE 12°E (2015) UTC-6 Elev 2250' aprx A5015
OPR	Village 306-342-2144 Reg
PF	C-1,2,5
FLT PLN	
FIC	Edmonton 866-WXBRIEF (Toll free within Canada) or 866-541-4102 (Toll free within Canada & USA)
RWY DATA	Rwy 16(168°)/34(348°) 2600x180 turf
RCR	Opr No win maint
COMM	
ATF	tfc 123.2 5NM 5300 ASL
CAUTION	Lgtd twr 2610 ASL (360 AGL) 1.0NM SSW



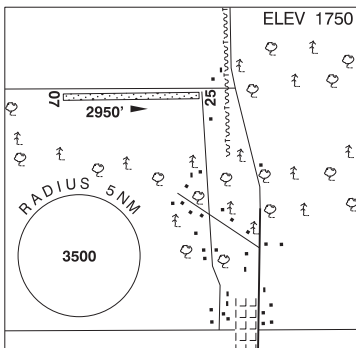
SASKATCHEWAN

AERODROME / FACILITY DIRECTORY

GOODSOIL SK

CKF4

REF	N54 25 W109 14 1NNW 13°E (2013) UTC-6 Elev 1750' A5015
OPR	Village 306-238-2094 Reg
PF	C-1,2,4,5
FLT PLN	FIC Edmonton 866-WXBRIEF (Toll free within Canada) or 866-541-4102 (Toll free within Canada & USA)
RWY DATA	Rwy 07(077°)/25(257°) 2950x100 turf
RCR	Opr Ltd win maint
COMM	ATF tfc 123.2 5NM 4800 ASL
PRO	Rgt hand circuits Rwy 25 (CAR 602.96).
CAUTION	Fence 75' fr thld 07. Lgtd tower 2290 ASL (365 AGL) 4.2NM W of A/D.



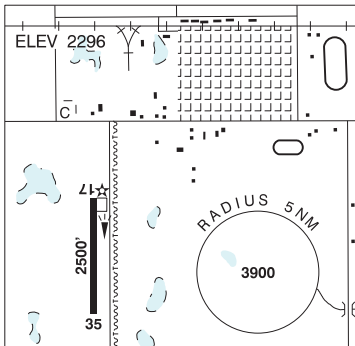
SASKATCHEWAN

AERODROME / FACILITY DIRECTORY

GRAVELBOURG SK

CJM4

REF	N49 52 W106 34 1SW 12°E UTC-6 Elev 2296' A5006
OPR	Town 306-648-3301 Reg
PF	C-2,4,5
FLT PLN	FIC Edmonton 866-WXBRIEF (Toll free within Canada) or 866-541-4102 (Toll free within Canada & USA)
SERVICES	For svcg 306-648-2246
FUEL	100LL
OIL	All
S	4,5,6
RWY DATA	Rwy 17(168°)/35(348°) 2500x75 ASPH
RCR	Opr
LIGHTING	17-(TE LO), 35-(TE LO) SS-SR with photo cell.
COMM	
ATF	UNICOM ltd hrs O/T tfc 122.8 5NM 5300 ASL



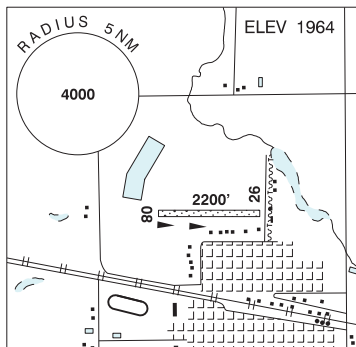
SASKATCHEWAN

AERODROME / FACILITY DIRECTORY

GRENFELL SK

CKU6

REF	N50 25 09 W102 56 07 0.3N 8°E (2015) UTC-6 Elev 1964' A5006
OPR	Town 306-697-2815 Reg
PF	C-1,2,4,5
FLT PLN	FIC Edmonton 866-WXBRIEF (Toll free within Canada) or 866-541-4102 (Toll free within Canada & USA)
SERVICES	S 5
RWY DATA	Rwy 08(082°)/26(262°) 2200x100 turf
RCR	Opr No win maint. Rwy ruf.
COMM	ATF tfc 123.2 5NM 5000 ASL
PRO	Rgt hand circuits Rwy 26 (CAR 602.96).



SASKATCHEWAN

AERODROME / FACILITY DIRECTORY

GULL LAKE SK

CJK5

REF	N50 03 28 W108 29 24 2S 12°E (2012) UTC-6 Elev 2665' A5006	
OPR	Rural Muni of Gull Lake 306-672-4430 Reg	
PF	C-1,2,4,5	
FLT PLN	FIC Edmonton 866-WXBRIEF (Toll free within Canada) or 866-541-4102 (Toll free within Canada & USA)	
RWY DATA	Rwy 17(169°)/35(349°) 2650x40 loose gravel Rwy 03(034°)/21(214°) 2175x30 loose gravel	
RCR	Opr Ltd maint. Rwy soft and not suitable for use in wet conds.	
COMM	ATF tfc 123.2 5NM 5700 ASL	

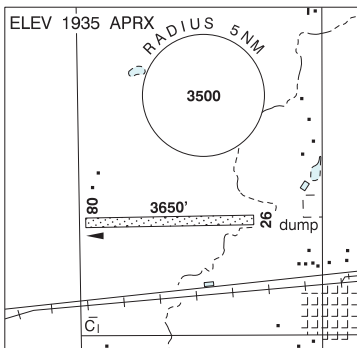
SASKATCHEWAN

AERODROME / FACILITY DIRECTORY

HAFFORD SK

CJC6

REF	N52 43 57 W107 22 28 1NW 11°E (2017) UTC-6 Elev 1935' aprx A5015
OPR	Town 306-549-2331 Reg
PF	C-1,2,4,5
FLT PLN	FIC Edmonton 866-WXBRIEF (Toll free within Canada) or 866-541-4102 (Toll free within Canada & USA)
RWY DATA	Rwy 08(078°)/26(258°) 3650x120 turf Rwy 08 slopes down.
	RCR Opr No win maint
COMM	ATF tfc 123.2 5NM 5000 ASL
PRO	Rgt hand circuits Rwy 26 (CAR 602.96).
CAUTION	Trees adj to both sides of rwy. Lgtd twr 2290 ASL (365 AGL) 1.0NM SE.



SASKATCHEWAN

AERODROME / FACILITY DIRECTORY

HATCHET LAKE SK

CJL2

REF	N58 39 45 W103 32 18 8°E (2013) UTC-6 Elev 1370' A5024 LO1 CAP	
OPR	Hatchet Lake Lodge 306-664-2488 Fax 306-664-2489 Reg PPR	
PF	C-1,2,5 PN	
FLT PLN	FIC Edmonton 866-WXBRIEF (Toll free within Canada) or 866-541-4102 (Toll free within Canada & USA) ACC Winnipeg 888-834-3344 or 204-983-8337 WX ALTIMETER/WIND 306-664-2488 00-15Z Jun 1-Aug 22 (see COMM)	
SERVICES	S 4 Jun-Sep PVT ADV Hatchet Lake Lodge 131.2	
RWY DATA	Rwy 07(071°)/25(251°) 5823x100 crushed rock. Rwy 07 up 0.31%	
RCR	Opr No win maint	
COMM	ATF UNICOM (AU) 00-15Z Jun 1-Aug 22 O/T t/c 123.3 5NM 4300 ASL	

SASKATCHEWAN

AERODROME / FACILITY DIRECTORY

HUDSON BAY SK

CYHB

REF	N52 49 06 W102 18 40 4SE 8°E (2013) UTC-6 Elev 1178' A5016 LO2 HI4 CAP	
OPR	Ministry of Hwys & Infrastructure 306-953-3263/3269 Reg	
PF	C-1,2,4,5,6	
FLT PLN	FIC Edmonton 866-WXBRIEF (Toll free within Canada) or 866-541-4102 (Toll free within Canada & USA)	
RWY DATA	Rwy 06(060°)/24(240°) 5001x100 asphalt	
RCR	District Office 306-953-3550 or Opr, ltd hrs Ltd win maint.	
LIGHTING	06-(TE ME) P2, 24-(TE ME) P2 ARCAL-122.8 type K	
COMM	ATF tfc 122.8 5NM 4200 ASL	
CAUTION	Extv bird activity Apr-Oct. Wildlife on or in vic rwy.	

SASKATCHEWAN

AERODROME / FACILITY DIRECTORY

HUMBOLDT SK

CJU4

REF	N52 10 36 W105 08 01 1S 10°E (2014) UTC-6 Elev 1859' A5006 A5015 A5016 LO2 CAP	
OPR	City 14-23Z Mon-Fri exc hols 306-682-2525 Ext 317, 306-231-5425 O/T 306-231-8502/8966/4993 Fax 306-682-3144 Reg	
PF	B-1 C-2,3,4,5	
FLT PLN	FIC Edmonton 866-WXBRIEF (Toll free within Canada) or 866-541-4102 (Toll free within Canada & USA)	
SERVICES	FUEL 100LL 14-23Z Mon-Fri exc hols O/T call out chg S 1,2,3	
RWY DATA	Rwy 10(105°)/28(285°) 2506x75 asphalt Rwy 17(167°)/35(347°) 2552x75 turf RCR Opr Rwy 17/35 No win maint.	
LIGHTING	10-(TE LO), 28-(TE LO) ARCAL-123.2 type J	
COMM	ATF ffc 123.2 5NM 4900 ASL	
NAV	NDB V2 277 (M) N52 10 29 W105 07 28 Pvt Unmonitored	

SASKATCHEWAN

AERODROME / FACILITY DIRECTORY

ÎLE-À-LA-CROSSE SK

CJF3

REF	N55 29 23 W107 55 51 3N 13°E (2012) UTC-6 Elev 1394' A5015 LO1 CAP	
OPR	Ministry of Hwys & Infrastructure 306-953-3263/3269 Reg	
PF	C-1,2,4,5	
FLT PLN		
FIC	Edmonton 866-WXBRIEF (Toll free within Canada) or 866-541-4102 (Toll free within Canada & USA)	
ACC	Winnipeg 888-834-3344 or 204-983-8337	
SERVICES		
S	6	
RWY DATA	Rwy 15(145°)/33(325°) 3908x75 treated GRVL	
RCR	District office 306-236-7650 or Opr Ltd win maint	
LIGHTING	15-(TE LO) P1 3.5°, 33-(TE LO) P1 3.0° ARCAL-123.2 type K Three ints settings avbl for P1 only	
COMM		
RCO	Edmonton rdo (Buffalo Narrows) 123.275 (FISE) (may not be receivable on the ground)	
ATF	tfc 123.2 5NM 4400 ASL	
CAUTION	Extv bird activity Apr-Oct.	

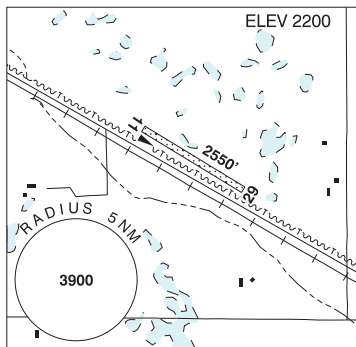
SASKATCHEWAN

AERODROME / FACILITY DIRECTORY

ITUNA SK

CJM2

REF	N51 08 46 W103 25 34 2.6 SE 10°E UTC-6 Elev 2200' A5006
OPR	Town 306-795-2272 Reg
FLT PLN	
FIC	Edmonton 866-WXBRIEF (Toll free within Canada) or 866-541-4102 (Toll free within Canada & USA)
RWY DATA	Rwy 11(110°)/29(290°) 2550x100 turf
RCR	Opr Ltd win maint
COMM	
ATF	tfc 123.2 5NM 5200 ASL



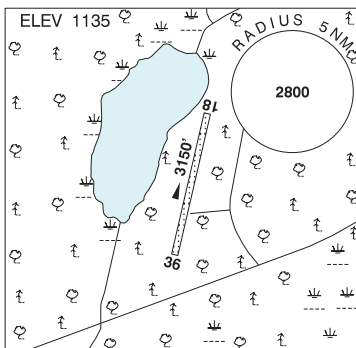
SASKATCHEWAN

AERODROME / FACILITY DIRECTORY

JAN LAKE SK

CKM4

REF	N54 49 51 W102 47 19 6S 8°E (2013) UTC-6(5) Elev 1135' A5016
OPR	Jan Lake Community Association Inc 306-632-2232 Reg
FLT PLN	
FIC	Edmonton 866-WXBRIEF (Toll free within Canada) or 866-541-4102 (Toll free within Canada & USA)
RWY DATA	Rwy 18(185°)/36(005°) 3150x50 turf/sand Rwy 36 slopes down.
RCR	Opr No win maint
COMM	
ATF	tfc 122.8 5NM 4200 ASL
CAUTION	Trees within 50' of rwy centreline on both sides.



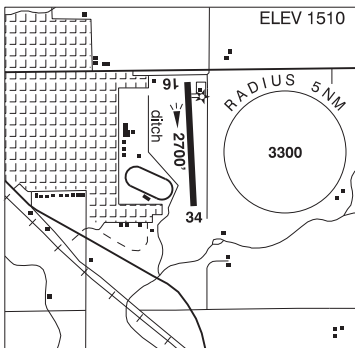
SASKATCHEWAN

AERODROME / FACILITY DIRECTORY

KAMSACK SK

CJN2

REF	N51 33 35 W101 52 44 Adj E 7°E (2016) UTC-6 Elev 1510' A5006
OPR	Town 306-542-2155 Fax 306-542-2975 Reg
PF	C-1,2,4,5,6
FLT PLN	FIC Edmonton 866-WXBRIEF (Toll free within Canada) or 866-541-4102 (Toll free within Canada & USA)
SERVICES	For svcg ctc opr or 306-542-2731, 306-590-9080
S	4,5,6
RWY DATA	Rwy 16(166°)/34(346°) 2700x75 ASPH
RCR	Opr Ltd win maint
LIGHTING	16-(TE LO), 34-(TE LO) ARCAL-123.2 type J
COMM	ATF tfc 123.2 5NM 4600 ASL
PRO	Rgt hand circuits Rwy 34 (CAR 602.96).



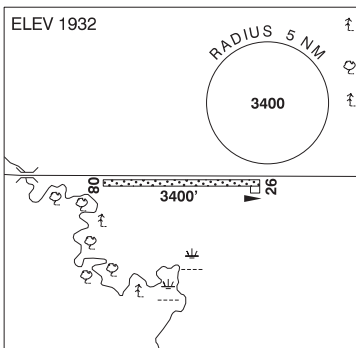
SASKATCHEWAN

AERODROME / FACILITY DIRECTORY

KELVINGTON / CLAYTON AIR 2 SK

CKA2

REF	N52 12 07 W103 28 43 2.8NNE 8°E (2021) UTC-6 Elev 1932' A5006 A5016
OPR	Clayton Air Service 306-497-7401 Reg PPR
PF	FIC Edmonton 866-WXBRIEF (Toll free within Canada) or 866-541-4103 (Toll free within Canada & USA)
RWY DATA	Rwy 08/26 3400x30 GRVL
APRON	Parked acft to remain clear of rwy
RCR	Opr No win maint
COMM	ATF tfc 123.2 5NM 5000 ASL
	A/G 123.55 call sign CLAYTON AIR KELVINGTON, 123.45 call sign CLAYTON AIR KELVINGTON



CAUTION Low-level agricultural operations within 30NM of A/D May 1 to Oct 15.

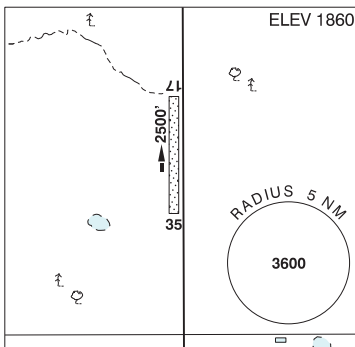
SASKATCHEWAN

AERODROME / FACILITY DIRECTORY

KELVINGTON SK

CKV2

REF	N52 07 34 W103 31 52 1.2S 9°E (2012) UTC-6 Elev 1860' A5006
OPR	Town of Kelvington 306-327-4482 Reg
PF	C-1, 2, 4, 5, 6
FLT PLN	FIC Edmonton 866-WXBRIEF (Toll free within Canada) or 866-541-4102 (Toll free within Canada & USA)
SERVICES	S 4,5
RWY DATA	Rwy 17(171°)/35(351°) 2500x150 turf. RCR Mr. James Hendren 306-327-4875. Ltd win maint
COMM	ATF tfc 123.2 5NM 4900 ASL
CAUTION	Lgtd twr 2345 ASL (370 AGL) 1.3NE A/D.



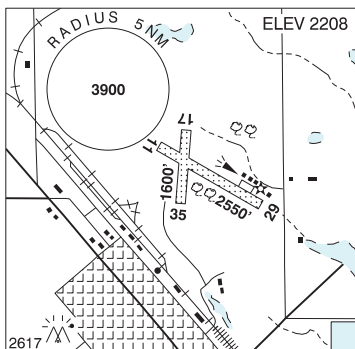
SASKATCHEWAN

AERODROME / FACILITY DIRECTORY

KERROBERT SK

CJP2

REF	N51 55 37 W109 07 46 Adj N 12°E (2016) UTC-6 Elev 2208' A5006
OPR	Town 306-834-7788 Reg
PF	C-1,2,4,5
FLT PLN	FIC Edmonton 866-WXBRIEF (Toll free within Canada) or 866-541-4102 (Toll free within Canada & USA)
RWY DATA	Rwy 11(109°)/29(289°) 2550x125 turf Rwy 17(171°)/35(351°) 1600x120 turf RCR Opr Ltd win maint. Soft when wet.
LIGHTING	11-(TE LO), 29-(TE LO)
COMM	ATF tfc 123.2 5NM 5300 ASL
PRO	Rgt hand circuits Rwy 29 (CAR 602.96).



SASKATCHEWAN

AERODROME / FACILITY DIRECTORY

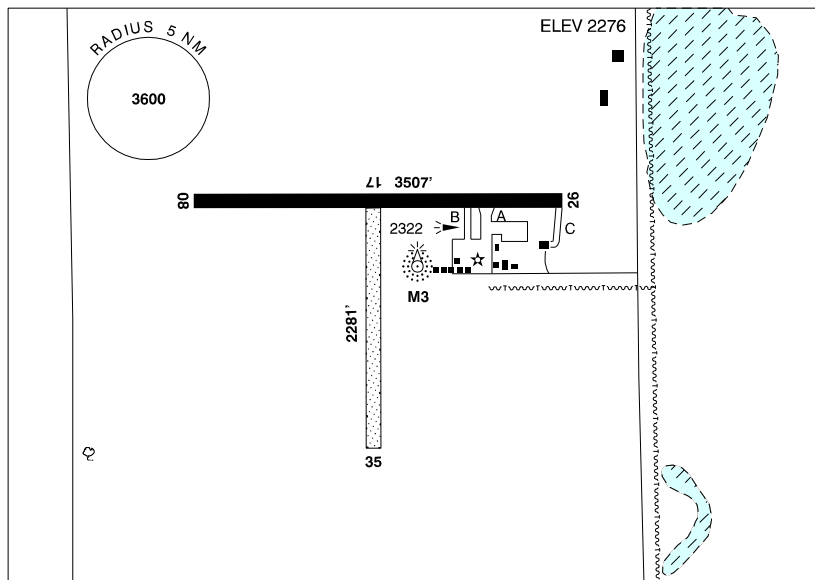
KEY LAKE SK

CYKJ

REF	N57 15 23 W105 37 03 10°E (2013) UTC-6 Elev 1686' A5024 LO1 HI2 HI3 CAP	
OPR	Cameco Corp 306-956-6502 O/T 306-222-9698 Reg PPR	
FLT PLN	<p>FIC Edmonton 866-WXBRIEF (Toll free within Canada) or 866-541-4102 (Toll free within Canada & USA)</p> <p>ACC Winnipeg 888-834-3344 or 204-983-8337</p> <p>WX METAR AUTO H24 (see COMM). WxCam TAF 10-24Z, issue times: 10, 13, 19Z.</p>	
RWY DATA	Rwy 03(033°)/21(213°) 5281x178 gravel Rwy 03 down 0.34%	
RCR	Opr	
LIGHTING	03-AD AS(TE LO) AP, 21-AD AS(TE LO) AP O/R 122.7 AD & TE non std.	
COMM	<p>DRCO Edmonton rdo 123.375 (FISE) 126.7 (bcst)</p> <p>ATF UNICOM ltd hrs O/T t/c 122.7 5NM 4700 ASL</p> <p>A/G Cameco dispatch 122.875</p> <p>AWOS 127.7</p>	
NAV	<p>DME YKJ 115.3 Ch 100 N57 10 02 W105 50 28 (1915')</p>	

KINDERSLEY REGIONAL SK

CYKY



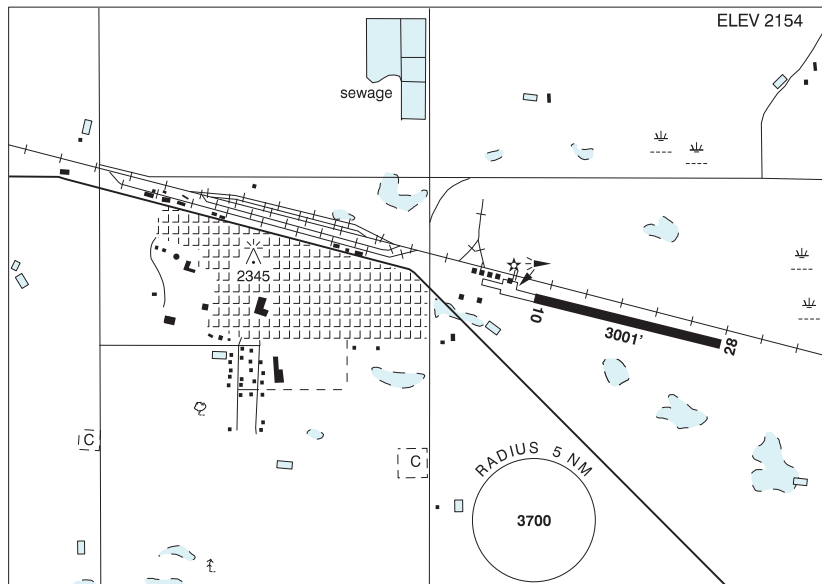
REF	N51 30 55 W109 10 50 2.5N 12°E (2018) UTC-6 Elev 2276' A5006 LO2 CAP
OPR	Airport Authority 306-460-5825 Reg
PF	B-1 C-2,3,4,5,6
FLT PLN	
FIC	Edmonton 866-WXBRIEF (Toll free within Canada) or 866-541-4102 (Toll free within Canada & USA)
WX	METAR H24.
SERVICES	
FUEL	100LL, JA ctc Opr
OIL	65, 80, 100
RWY DATA	Rwy 08(078°)/26(258°) 3507x75 asphalt Rwy 26 down 0.42% Rwy 17(168°)/35(348°) 2281x100 turf Rwy 17 down 0.57%
RCR	Opr 14-23Z Mon-Fri (exc hols) PN No win maint Rwy 17/35
LIGHTING	08-(TE LO), 26-(TE LO) ARCAL-122.8 type J
COMM	
RCO	Edmonton rdo 123.475 (FISE) 126.7 (bcst)
ATF	UNICOM ltd hrs O/T tfc 122.8 5NM 5300 ASL
NAV	
NDB	M3 402 (M) N51 31 01 W109 10 40 Pvt Unmonitored
CAUTION	Lgtd twr 2575 ASL (351 AGL) 2.4NM S of A/D.

SASKATCHEWAN

AERODROME / FACILITY DIRECTORY

KIPLING SK

CKD5



REF	N50 05 57 W102 36 25 8°E (2012) UTC-6 Elev 2154' A5006 LO2 CAP RCAP
OPR	Town 306-736-2515 Reg
PF	C-1,2,4,5
FLT PLN	
FIC	Edmonton 866-WXBRIEF (Toll free within Canada) or 866-541-4102 (Toll free within Canada & USA)
RWY DATA	Rwy 10(096°)/28(276°) 3001x75 ASPH
RCR	Opr OcsI delay in snow removal.
LIGHTING	10-(TE LO), 28-(TE LO) ARCAL-123.2 type J
COMM	
ATF	tfc 123.2 5NM 5200 ASL

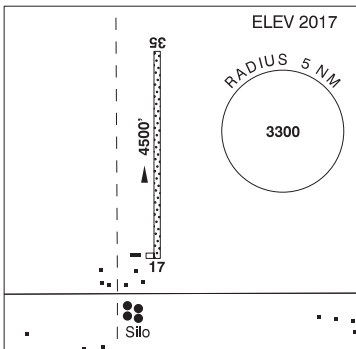
SASKATCHEWAN

AERODROME / FACILITY DIRECTORY

KISBEY / BRIGDEN FIELD SK

CBR3

REF	N49 37 01 W102 46 05 3.9WSW 7°E (2021) UTC-6 Elev 2017' A5006
OPR	Brigden Ag Air Ltd 306-457-7907 Reg
FLT PLN	
FIC	Edmonton 866-WXBRIEF (Toll free within Canada) or 866-541-4102 (Toll free within Canada & USA)
RWY DATA	Rwy 17/35 4500x50 treated GRVL
RCR	Opr
LIGHTING	17-(RR), 35-(RR)
COMM	
ATF	tfc 123.2 5NM 5100 ASL



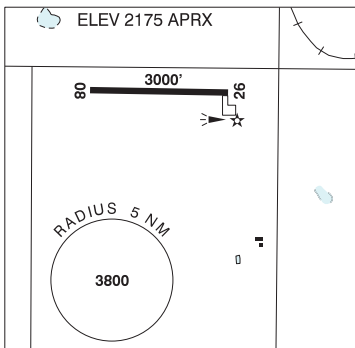
SASKATCHEWAN

AERODROME / FACILITY DIRECTORY

KYLE SK

CJB8

REF	N50 50 00 W108 04 12 0.6W 12°E (2012) UTC-6 Elev 2175' aprx A5006
OPR	Rick Heard 306-741-1969 Reg
PF	B-1 C-2,4,5
FLT PLN	FIC Edmonton 866-WXBRIEF (Toll free within Canada) or 866-541-4102 (Toll free within Canada & USA)
RWY DATA	Rwy 08(079°)/26(259°) 3000x75 asphalt Rwy 08 slopes down RCR Opr No win maint
LIGHTING	08-(TE LO), 26-(TE LO) ARCAL-123.2 type J
COMM	ATF tfc 123.2 5NM 5200 ASL
CAUTION	Lgtd grain elevator apch Rwy 26. Middle 1800 x 36 ft resurfaced, max drop off btwn new and old pavement 1.5 inches.



SASKATCHEWAN

AERODROME / FACILITY DIRECTORY

LA LOCHE SK

CJL4

REF	N56 28 23 W109 24 13 1.5SE 13°E (2013) UTC-6 Elev 1513' A5023 LO1 RCAP	
OPR	Ministry of Hwys & Infrastructure 306-953-3263/3269 Reg	
PF	C-1,2,4,5	
FLT PLN	FIC Edmonton 866-WXBRIEF (Toll free within Canada) or 866-541-4102 (Toll free within Canada & USA)	
SERVICES	S 6	
RWY DATA	Rwy 12(118°)/30(298°) 3791x75 treated gravel Rwy 12 up 1.01% first 333 ft. Rwy 30 up 0.51% first 3458 ft.	
RCR	District office 306-236-7650 or Opr Ltd win maint	
LIGHTING	12-(TE LO) P1, 30-(TE LO) P1 ARCAL-122.8 type K Three ints settings avbl for P1 only.	
COMM	ATF tfc 122.8 5NM 4500 ASL	

SASKATCHEWAN

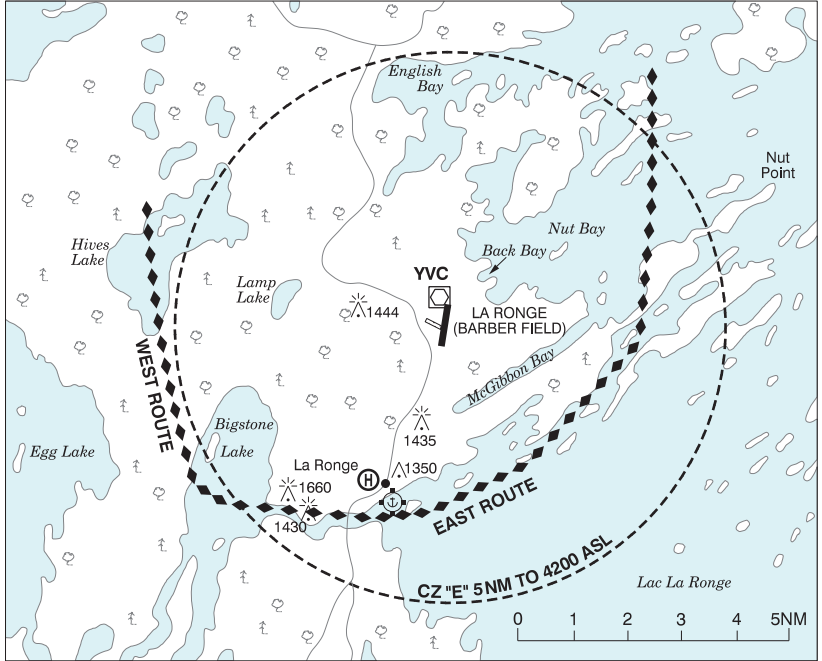
AERODROME / FACILITY DIRECTORY

LA RONGE (BARBER FIELD) SK

CYVC

REF	N55 09 05 W105 16 01 2NE 10°E (2013) UTC-6 Elev 1244' A5015 A5016 LO1 HI3 HI4 CAP	
OPR	Town of La Ronge 306-425-2066 Cert	
PF	A-1 C-2,3,4,5,6	
FLT PLN		
FIC	Edmonton 866-WXBRIEF (Toll free within Canada) or 866-541-4102 (Toll free within Canada & USA)	
WX	METAR H24. TAF H24, issue times: 01, 07, 13, 19Z.	
SERVICES	Call out chg may be levied for one or more svcs	
FUEL	100LL, JA-1	
OIL	All	
S	1,2,3,4,5,6	
PVT ADV	Shell 122.8 306-425-0528/6845 14-23Z; Snowbird Petroleum 129.45 306-425-2382	
RWY DATA	Rwy 18(179°)/36(359°) 5002x150 asphalt Rwy 18 down 0.4% Rwy 11(106°)/29(286°) 2396 x50 treated gravel Rwy 11 down 0.78%	
RWY CERT	Rwy 18/36 AGN IIIA Rwy 11/29 AGN II	
TWY CERT	Twy F AGN II	
RCR	APM 306-425-4530/8289 or Opr 1300-0030Z Mon-Fri April 15-Oct 14; 1230-0030Z Mon-Fri Oct 15-Apr 14. Ltd win maint Sat, Sun & hols O/T 2hr PN cost recovery. CRFI, PLR/PCN	
LIGHTING	18-AO(TE HI) P1, 36-AO(TE HI) P1	
COMM		
RADIO	122.2 (V) (emerg only 306-425-2368)	
RCO	Edmonton rdo 123.55 (FISE) 126.7 (bcst)	
MF	rdo 122.2 5NM 4200 ASL (CAR 602.98)	
PAL	Winnipeg ctr 126.4	
NAV		
VOR/DME	LA RONGE YVC 112.3 Ch 70 N55 09 30 W105 16 01 (1331')	
PRO	VTPC - Fixed Wing VFR Routes to/fr water/ski A/D, Info: Float or ski acft transiting to/fr the water/ski A/D should be avoiding the land A/D by 2NM. Northbound or westbound departing float/ski acft should be exiting CZ via W or E route. Float/ski acft inbound fr N or W should be entering CZ via W or E route.	
CAUTION	Extv float/ski ops within CZ. VFR routes to/fr float/ski A/D intersect apch to Rwy 36. Extv bird activity Apr-Oct. Possibility of deer or wildlife within airport perimeter.	

LA RONGE VFR TERMINAL PROCEDURES CHART



SASKATCHEWAN

AERODROME / FACILITY DIRECTORY

LA RONGE SK (Heli)

CJX3

REF	N55 06 53 W105 17 43 Adj W 10°E (2014) UTC-6 Elev 1225' A5015 A5016	
OPR	Saskatchewan Ministry of Environment Wildfire Management 306-425-4444 Fax 306-425-4668 Reg PPR	
PF	B-1 C-2,3,4,5,6	
FLT PLN	FIC Edmonton 866-WXBRIEF (Toll free within Canada) or 866-541-4102 (Toll free within Canada & USA)	
SERVICES	PVT ADV Fire Control 163.410 FM	
HELI DATA	120' x 120' asphalt/concrete RCR Opr No win maint	
LIGHTING	RF	
COMM	MF rdo 122.2 5NM 4200 ASL Centred on La Ronge (Barber Field) aprt 2.5NM NNE (CAR 602.98).	
PRO	Arr/dep btwn 289°-019° fr heli if cond permit.	

SASKATCHEWAN

AERODROME / FACILITY DIRECTORY

LAMPMAN / SPITFIRE AIR SK

CSF8

REF	N49 29 24 W102 52 58 8NW 8°E (2014) UTC-6 Elev 1975' A5006	
OPR	Rick Vinck 306-487-7534 Fax 306-634-9209 Reg PPR	
PF	A-1 D-2,3,4,5,6	
FLT PLN	FIC Edmonton 866-WXBRIEF (Toll free within Canada) or 866-541-4102 (Toll free within Canada & USA)	
SERVICES	S 7	
RWY DATA	Rwy 18(182°)/36(002°) 2531x50 GRVL/TURF Thld 18 displ 307'	
RCR	Opr	
COMM	ATF tfc 123.2 5NM 5000 ASL	

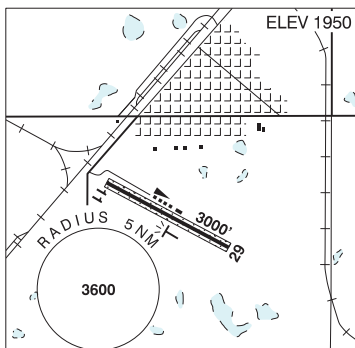
SASKATCHEWAN

AERODROME / FACILITY DIRECTORY

LAMPMAN SK

CJQ2

REF	N49 22 19 W102 45 48 8°E (2013) UTC-6 Elev 1950' A5006
OPR	Lampman Pilots Club 306-487-2463/2462 Reg
PF	C-1,2,4,5
FLT PLN	FIC Edmonton 866-WXBRIEF (Toll free within Canada) or 866-541-4102 (Toll free within Canada & USA)
RWY DATA	Rwy 11(110°)/29(290°) 3000x65 turf/asphalt, centre 28' asphalt
RCR	Earl Kickleby 306-487-2463 Ltd win maint
LIGHTING	11-(LO), 29-(LO) ARCAL-123.2 type J
COMM	ATF tfc 123.2 5NM 5000 ASL



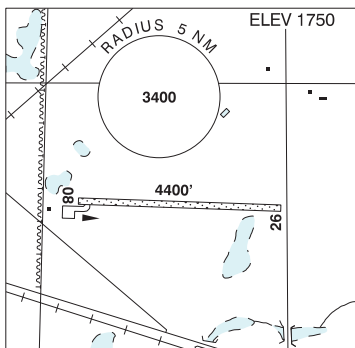
SASKATCHEWAN

AERODROME / FACILITY DIRECTORY

LANIGAN SK

CKC6

REF	N51 50 43 W104 59 32 1.5E 10°E (2012) UTC-6 Elev 1750' A5006
OPR	Town 306-365-2809 Reg
PF	C-1,2,3,4,5
FLT PLN	
FIC	Edmonton 866-WXBRIEF (Toll free within Canada) or 866-541-4102 (Toll free within Canada & USA)
RWY DATA	Rwy 08(082°)/26(262°) 4400x90 turf
RCR	Opr No win maint
COMM	
ATF	tfc 123.2 5NM 4800 ASL



SASKATCHEWAN

AERODROME / FACILITY DIRECTORY

LEADER SK

CJD5

REF	N50 52 38 W109 30 02 1.5SE 12°E (2017) UTC-6 Elev 2201' A5006	
OPR	Town 306-628-3868 Fax 306-628-4337 Reg	
PF	B-1 C-2,4,5	
FLT PLN		
FIC	Edmonton 866-WXBRIEF (Toll free within Canada) or 866-541-4102 (Toll free within Canada & USA)	
ACC	Edmonton IFR 888-358-7526	
SERVICES		
FUEL	100LL 306-628-4330/7700	
RWY DATA	Rwy 10/28 3000x75 asphalt	
RCR	Opr	
LIGHTING	10-(TE LO), 28-(TE LO) ARCAL-123.2 key mic 3 times within 5 secs for 15 min duration.	
COMM		
ATF	tfc 123.2 5NM 5300 ASL	

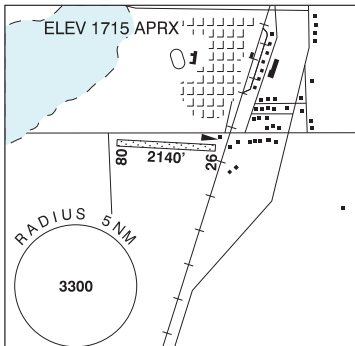
SASKATCHEWAN

AERODROME / FACILITY DIRECTORY

LEASK SK

CJH8

REF	N53 01 W106 45 Adj SW 11°E (2013) UTC-6 Elev 1715' aprx A5015
OPR	Village 306-466-2229 Reg
PF	C-1,2,5
FLT PLN	FIC Edmonton 866-WXBRIEF (Toll free within Canada) or 866-541-4102 (Toll free within Canada & USA)
SERVICES	S 4,5
RWY DATA	Rwy 08(082°)/26(262°) 2140x70 turf
RCR	Opr Ltd win maint
COMM	ATF tfc 123.2 5NM 4800 ASL
CAUTION	Lgtd tower 2060 ASL (360 AGL) 1.2NM NNE of A/D.



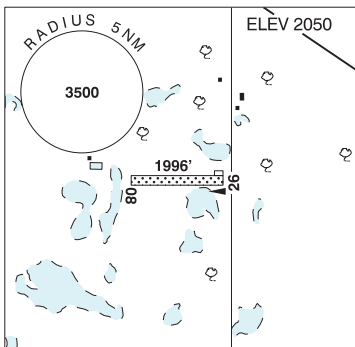
SASKATCHEWAN

AERODROME / FACILITY DIRECTORY

LEMBERG SK

CKJ9

REF	N50 42 35 W103 11 49 1.3S 8°E (2016) UTC-6 Elev 2050' A5006
OPR	Lemberg Flying Club 306-335-2244 Reg
PF	C-1,2,4,5
FLT PLN	
FIC	Edmonton 866-WXBRIEF (Toll free within Canada) or 866-541-4102 (Toll free within Canada & USA)
RWY DATA	Rwy 08(082°)/26(262°) 1996x101 turf Town 306-335-2244 No win maint.
RCR	
COMM	
ATF	tfc 123.2 5NM 5100 ASL



SASKATCHEWAN

AERODROME / FACILITY DIRECTORY

LEOVILLE SK

CJT9

REF	N53 37 14 W107 36 34 2W 12°E (2012) UTC-6 Elev 1960' A5015 LO2		ELEV 1960
OPR	Village 306-984-2140 Reg		
PF	B-1 C-2,4,5,6		
FLT PLN	FIC Edmonton 866-WXBRIEF (Toll free within Canada) or 866-541-4102 (Toll free within Canada & USA)		
SERVICES	S 4,6		
RWY DATA	Rwy 12(125°)/30(305°) 2400x50 gravel Rwy 16(166°)/34(346°) 3400x75 treated gravel		
RCR	Opr or 306-984-2140		
LIGHTING	16-(TE LO), 34-(TE LO) ARCAL-122.8 type J		
COMM	ATF tfc 122.8 5NM 5000 ASL		

SASKATCHEWAN

AERODROME / FACILITY DIRECTORY

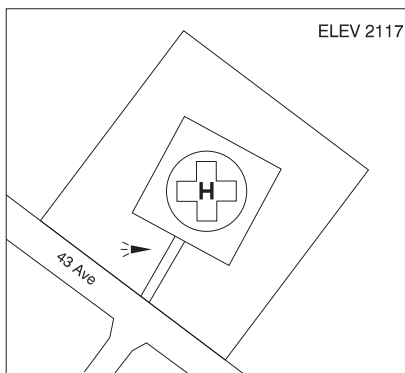
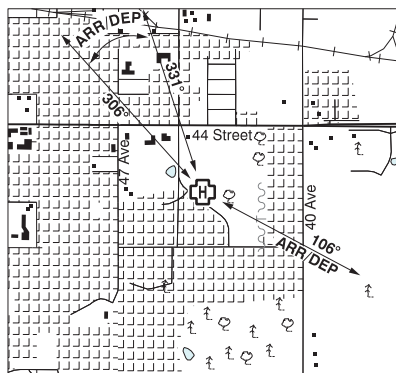
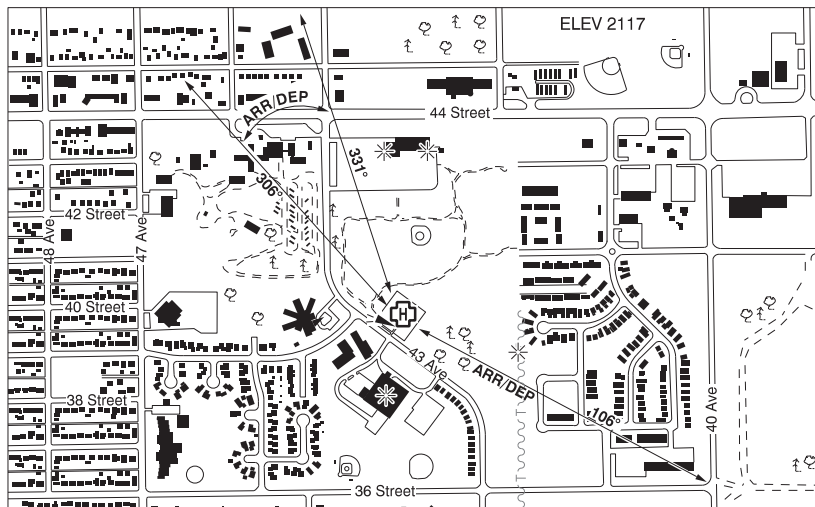
LITTLE BEAR LAKE SK

CKL6

REF	N54 17 31 W104 40 17 Adj E 10°E (2012) UTC-6 Elev 2100' aprx A5016	
OPR	Bruce Woods 306-426-2098 Reg PPR	
FLT PLN	FIC Edmonton 866-WXBRIEF (Toll free within Canada) or 866-541-4102 (Toll free within Canada & USA)	
RWY DATA	Rwy 02(021°)/20(201°) 2200x40 sand Opr Rwy extremely soft after rain. Ltd win maint.	
COMM	ATF tfc 123.2 5NM 5100 ASL	
CAUTION	Trees adj to Thld 02 and edges. Hill W side of rwy. Acft or vehicles at opposite ends of rwy may not be visible to each other.	

LLOYDMINSTER (HOSPITAL) SK (Heli)

CLH6



REF	N53 16 26 W109 59 21 Adj E 12°E (2018) UTC-7(6) Elev 2117' A5015
OPR	Saskatchewan Health Authority 306-820-2669 or 306-821-2040 Cert NVIS OPS AUTH PPR
PF	A-1,4 C-2,3,5,6,7,8
FLT PLN	
FIC	Edmonton 866-WXBRIEF (Toll Free within Canada) or 866-541-4102 (Toll free within Canada & USA)
ACC	Edmonton IFR 888-358-7526
HELI DATA	FATO/TLOF 86' dia CONC/ASPH Safety Area 115' dia Max heli overall length 57.4' (CAR 602.96)
RCR	APM 306-820-2670

SASKATCHEWAN

AERODROME / FACILITY DIRECTORY

LLOYDMINSTER (HOSPITAL) SK (Heli) (Cont'd)

CLH6

COMM	
RADIO	Lloyd rdo 122.2 (V) 1400-0500Z± (emerg only 780-875-3318)
RCO	Edmonton rdo 123.55 (FISE) 126.7 (bcst)
MF	Lloyd rdo 122.2 1400-0500Z± O/T tfc 5NM centred on Lloydminster aprt 3.8NM WNW 5200 ASL (CAR 602.98)
PAL	Edmonton Ctr 133.45
PRO	Arr/dep 306° to 331° fr heli (H1) day use only (CAR 602.96). Arr/dep 106° fr heli (H1) day use only (CAR 602.96). NVIS rqrd for night use, all fit paths (CAR 602.96).
CAUTION	Trees on arr/dep SE of heli. Marked p-line SE of heli. Day-marked with obst lgt lamp posts S & W of heli along 43 Ave.

SASKATCHEWAN

AERODROME / FACILITY DIRECTORY

LOON CREEK AIRFIELD SK

CLC4

REF	N50 50 44 W104 19 25 9°E (2012) UTC-6 Elev 1840' A5006	
OPR	Kevin Machniak 306-539-6366 or 306-726-2020 Reg PPR	
PF	B-1	
FLT PLN	FIC Edmonton 866-WXBRIEF (Toll free within Canada) or 866-541-4102 (Toll free within Canada & USA)	
SERVICES	FUEL MOGAS PN Opr S 5	
RWY DATA	Rwy 09(087°)/27(267°) 2000x50 turf Rwy 17(171°)/35(351°) 1622x50 turf RCR Opr Ltd win maint	
COMM	ATF tfc 123.2 5NM 5000 ASL	
CAUTION	Marked p-line, crossing 650' Thld 35. Unmarked p-line corner, 650' E of S edge Thld 27. Wildlife in vic of rwy.	

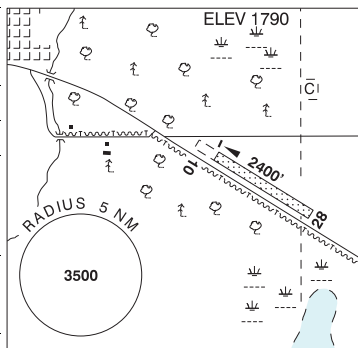
SASKATCHEWAN

AERODROME / FACILITY DIRECTORY

LOON LAKE SK

CJW3

REF	N54 01 06 W109 08 07 Adj SE 13°E (2012) UTC-6 Elev 1790' A5015
OPR	G. Taylor 306-837-2052 Reg
PF	C-1,2,4,5
FLT PLN	
FIC	Edmonton 866-WXBRIEF (Toll free within Canada) or 866-541-4102 (Toll free within Canada & USA)
RWY DATA	Rwy 10(107°)/28(287°) 2400x200 turf Rwy undulating
RCR	Opr Ltd win maint
COMM	
ATF	tfc 123.2 5NM 4800 ASL



SASKATCHEWAN

AERODROME / FACILITY DIRECTORY

LUCKY LAKE SK

CKQ5

REF	N50 59 39 W107 07 53 Adj N 11°E (2015) UTC-6 Elev 2084' A5006 LO2	
OPR	Village 306-858-2234 Reg	
PF	B-1 C-2,4,5 D-6	
FLT PLN	FIC Edmonton 866-WXBRIEF (Toll free within Canada) or 866-541-4102 (Toll free within Canada & USA)	
SERVICES	FUEL 100LL 306-858-7734 OIL All S 4,5	
RWY DATA	Rwy 08(079°)/26(259°) 3012x75 asphalt RCR 306-858-7734 Ltd win maint	
LIGHTING	08-(TE LO), 26-(TE LO) ARCAL-123.2 type J	
COMM	ATF tfc 123.2 5NM 5100 ASL	
PRO	Rgt hand circuits Rwy 26 (CAR 602.96)	

SASKATCHEWAN

AERODROME / FACILITY DIRECTORY

LUMSDEN (COLHOUN) SK

CKH8

REF	N50 40 03 W104 47 22 3.5NE 9°E (2017) UTC-6 Elev 1900' A5006 LO2 HI3 HI4	
OPR	Lumsden Aero Ltd 306-536-5055 306-731-2870 Reg PPR	
PF	B-1 D-2,3,4,5,6	
FLT PLN	FIC Edmonton 866-WXBRIEF (Toll free within Canada) or 866-541-4102 (Toll free within Canada & USA)	
SERVICES		
FUEL	DFA	
RWY DATA	Rwy 15/33 3700x30 turf	
RCR	Opr Soft when wet. Ltd win maint.	
COMM		
ATF	Lumsden Colhoun tfc 123.2 5NM 4900 ASL	
NAV		
VORTAC	LUMSDEN VLN 114.2 Ch 89 N50 40 01 W104 53 23 (1895')	
CAUTION	Road crosses rwy, watch for vehicular tfc.	

SASKATCHEWAN

AERODROME / FACILITY DIRECTORY

LUSELAND SK

CJR2

REF	N52 04 10 W109 22 30 Adj SE 12°E (2018) UTC-6 Elev 2300' A5006 A5015 LO2 CAP	
OPR	Town 306-372-4218 Fax 306-372-4700 Reg	
PF	B-1 C-2,3,5	
FLT PLN	FIC Edmonton 866-WXBRIEF (Toll free within Canada) or 866-541-4102 (Toll free within Canada & USA)	
SERVICES	S PN, for svcg ctc opr 15-23Z Mon-Fri 4,5,6	
RWY DATA	Rwy 11(109)/29(289) 3010x75 asphalt Rwy 11 down 0.83%.	
RCR	Opr Ltd win maint	
LIGHTING	11-(TE LO), 29-(TE LO) ARCAL-123.2 type J	
COMM	ATF tfc 123.2 5NM 5300 ASL	
PRO	Rgt hand circuits Rwy 11 (CAR 602.96).	

SASKATCHEWAN

AERODROME / FACILITY DIRECTORY

MACKLIN SK

CJJ8

REF	N52 20 34 W109 55 08 1NE 13°E (2013) UTC-6 Elev 2280' A5015 LO2	
OPR	Rural Muni # 382 306-753-2075/7462/2744 Reg	
PF	A-1 C-2,3,4,5,6	
FLT PLN FIC	Edmonton 866-WXBRIEF (Toll free within Canada) or 866-541-4102 (Toll free within Canada & USA)	
SERVICES S	For svcg 306-753-2075/7462 4,5,6	
RWY DATA RCR	Rwy 11(110°)/29(290°) 3000x75 ASPH Lorne Kohlman or Michael Wiens 780-753-0641 306-753-7462/2744 Ltd win maint	
LIGHTING	11-(TE LO), 29-(TE LO) ARCAL-123.2 type K	
COMM ATF	tfc 123.2 5NM 5300 ASL	
CAUTION	Model acft activity Apr 1-Oct 31	

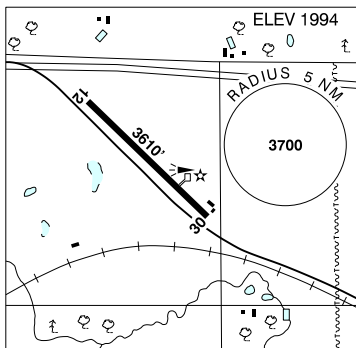
SASKATCHEWAN

AERODROME / FACILITY DIRECTORY

MAIDSTONE SK

CJH3

REF	N53 05 52 W109 19 44 1.2NW 13°E (2013) UTC-7(6) Elev 1994' A5015 LO2 CAP
OPR	R.M. of Eldon No. 471 306-893-2391 Reg
PF	C-1,2,3,5
FLT PLN	
FIC	Edmonton 866-WXBRIEF (Toll free within Canada) or 866-541-4102 (Toll free within Canada & USA)
RWY DATA	Rwy 12(121°)/30(301°) 3610x75 ASPH Rwy 12 down 0.53%
RCR	Opr
LIGHTING	12-(TE LO), 30-(TE LO) TE non-std. SS-SR ARCAL-123.2 type K
COMM	
ATF	tfc 123.2 5NM 5000 ASL



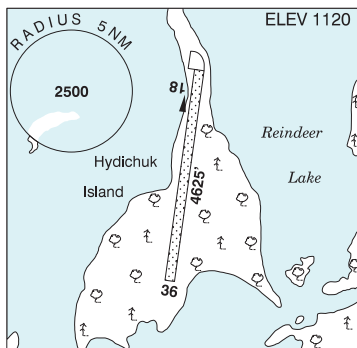
SASKATCHEWAN

AERODROME / FACILITY DIRECTORY

MALCOLM ISLAND SK

CJS2

REF	N56 56 58 W102 14 21 7°E (2017) UTC-6 Elev 1120' A5024
OPR	Arctic Lodge Ltd 306-764-1400 or 306-758-3020 Jun 8-Sep 15 Reg
FLT PLN	
FIC	Edmonton 866-WXBRIEF (Toll free within Canada) or 866-541-4102 (Toll free within Canada & USA)
RWY DATA	Rwy 18/36 4625x100 gravel/clay/sand
RCR	Opr Jun 8-Sep 15, 7 days PN. No win maint.
COMM	
ATF	UNICOM ltd hrs O/T tfc 128.85 5NM 4200 ASL



SASKATCHEWAN

AERODROME / FACILITY DIRECTORY

MAPLE CREEK SK

CJQ4

REF	N49 53 47 W109 28 33 Adj S 12°E (2014) UTC-6 Elev 2522' A5006 LO2 CAP	
OPR	Town 306-662-2244 Fax 306-662-4131 Reg	
PF	B-1 C-2,3,4,5	
FLT PLN		
FIG	Edmonton 866-WXBRIEF (Toll free within Canada) or 866-541-4102 (Toll free within Canada & USA)	
ACC	Edmonton IFR 888-358-7526	
WX	WxCam	
SERVICES	For svcg ctc opr	
FUEL	100LL	
OIL	All	
S	1(ltd), 4,5,6	
RWY DATA	Rwy 06(061°)/24(241°) 3078x75 asphalt Rwy 17(176°)/35(356°) 1936x75 turf/clay Rwy 17 up 0.41%	
RCR	Opr	
LIGHTING	06-(TE LO), 24-(TE LO) ARCAL-122.8 key mic 3 times within 5 secs for 15 min duration.	
COMM		
ATF	UNICOM ltd hrs O/T tfc 122.8 5NM 5600 ASL	
NAV		
NDB	K5 238 (L) N49 53 49 W109 29 01 Pvt Unmonitored	
PRO	Rgt hand circuits Rwy 06 & 35 (CAR 602.96).	

SASKATCHEWAN

AERODROME / FACILITY DIRECTORY

MARCELIN / CLAYTON AIR 1 SK

CMC4

REF	N52 55 48 W106 38 24 5.5ENE 10°E (2021) UTC-6 Elev 1715' A5015	
OPR	Clayton Air Service 306-497-7401 Reg PPR	
FLT PLN	FIC Edmonton 866-WXBRIEF (Toll free within Canada) or 866-541-4103 (Toll free within Canada & USA)	
RWY DATA	Rwy 04/22 3261x30 GRVL	
RCR	Opr No win maint	
COMM	ATF tfc 123.2 5NM 4800 ASL A/G 123.45 call sign Clayton Air, 123.55 call sign Clayton Air	
CAUTION	Low-level agricultural operations within 30NM of A/D May 1 to Oct 15. Agricultural equipment on apron.	

SASKATCHEWAN

AERODROME / FACILITY DIRECTORY

MARYFIELD SK

CJQ8

REF	N49 50 47 W101 30 51 Adj NNE 7°E (2017) UTC-6 Elev 1885' A5006 A5007	
OPR	Nacho's Flying Service 306-646-7977 Reg PPR	
PF	C-1,2,4,5	
FLT PLN	FIC Edmonton 866-WXBRIEF (Toll free within Canada) or 866-541-4102 (Toll free within Canada & USA)	
SERVICES	FUEL 100LL Emerg use only	
RWY DATA	Rwy 13(131°)/31(311°) 3522x50 GRVL Rwy 14(137°)/32(317°) 2615x65 TURF	
RCR	Opr No win maint	
COMM	ATF UNICOM 123.3 5NM 3900 ASL Unmonitored	
CAUTION	Lgtd twr 2370 ASL (460 AGL) aprx 930' SE Thld 31.	

SASKATCHEWAN

AERODROME / FACILITY DIRECTORY

McARTHUR RIVER SK

CKQ8

REF	N57 46 03 W105 01 27 1.5E 10°E (2013) UTC-6 Elev 1729' A5024 LO1 HI2 CAP	
OPR	Cameco Corp 306-956-6502 O/T 306-222-9698 Reg PPR	
FLT PLN		
FIC	Edmonton 866-WXBRIEF (Toll free within Canada) or 866-541-4102 (Toll free within Canada & USA)	
ACC	Winnipeg 888-834-3344 or 204-983-8337	
WX	AUTO 306-633-2001 Ext 8212 (see COMM)	
RWY DATA	Rwy 18(184°)/36(004°) 5278x110 treated GRVL Rwy 36 up 0.56%	
APRON	Max capacity 5 acft.	
RCR	Opr	
LIGHTING	18-AS(TE LO) AP, 36-AS(TE LO) AP ARCAL-122.7 type J Lgt loc aprx 6' outside of rwy and apron edges	
COMM		
ATF	UNICOM (AU) call sign "78 McArthur River" ltd hrs O/T tfc 123.3 5NM 4800 ASL	
A/G	Cameco dispatch 122.875	
AUTO	122.275	
PRO	Rgt hand circuits Rwy 36 (CAR 602.96)	
CAUTION	Terrain rises rapidly to the W. Expect severe turbulence & downdrafts with strong W winds. Lgtd twr atop hill 2094' ASL (191 AGL) 1.2NM SW of A/D. Wildlife on rwy.	

SASKATCHEWAN

AERODROME / FACILITY DIRECTORY

MEADOW LAKE SK

CYLJ

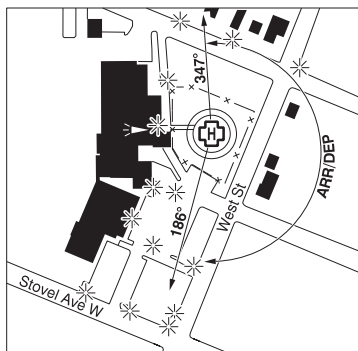
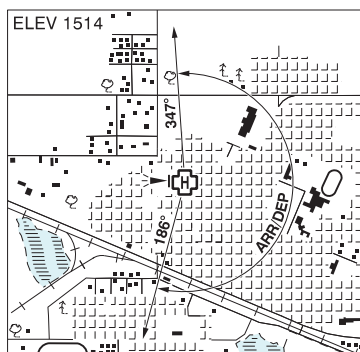
REF	N54 07 31 W108 31 22 2W 12°E (2014) UTC-6 Elev 1577' A5015 LO1 HI3 CAP	
OPR	Ministry of Hwys & Infrastructure 306-953-3263/3269 Cert	
PF	A-1 C-2,3,4,5,6	
FLT PLN		
FIC	Edmonton 866-WXBRIEF (Toll free within Canada) or 866-541-4102 (Toll free within Canada & USA)	
ACC	Winnipeg IFR 204-983-8337 or 888-834-3344	
WX	METAR 12-24Z O/T LWIS	
SERVICES	Call out chg may be levied for one or more svcs after hrs	
S	4,5,6	
RWY DATA	Rwy 09(088°)/27(268°) 5000x100 ASPH Rwy 17(168°)/35(348°) 2297x75 ASPH	
RWY CERT	Rwy 09/27 AGN IIIA Rwy 17/35 AGN II	
RCR	APM 306-236-7649 or district office 306-236-7650 1300-2130Z Mon-Fri	
LIGHTING	09-(TE ME) P1, 27-(TE ME) P1, 17-(TE ME), 35-(TE ME) ARCAL-122.8 type K	
COMM		
ATF	tfc 122.8 5NM 4600 ASL	
CAUTION	Extv bird activity Apr-Oct.	

SASKATCHEWAN

AERODROME / FACILITY DIRECTORY

MELFORT (HOSP) SK (Heli)

CMH7



REF	N52 51 57 W104 36 49 Adj N 9°E (2020) UTC-6 Elev 1514' A5016
OPR	Melfort Hospital 306-921-5290 Cert NVIS OPS AUTH PPR
PF	A-1,4 C-2,3,5
FLT PLN	
FIC	Edmonton 866-WXBRIEF (Toll free within Canada) or 866-541-4102 (Toll free within Canada & USA).
HELI DATA	FATO/TLOF 86' dia CONC Safety Area 115' dia Max heli overall length 57.4'
RCR	Opr
COMM	
ATF	UNICOM ltd hrs O/T tfc 122.8 5NM 4600 ASL
PRO	Arr/dep 347° to 186° fr heli (H1), NVIS rqrd for night use (CAR 602.96).
CAUTION	Trees adj N, E & S of heli. Marked poles & p-lines to 30' AAE adj N & S of heli. Marked lamp posts NW & SW of heli in parking lot & roadway. Bldgs aprx 36' W of heli, marked with obst lights.

SASKATCHEWAN

AERODROME / FACILITY DIRECTORY

MELFORT (MILLER FIELD) SK**CJZ3**

REF	N52 51 52 W104 42 03 2.6W 9°E (2013) UTC-6 Elev 1492' A5016 LO2 CAP	
OPR	City 306-752-5911 Reg	
PF	B-1 C-2,3,4,5,6	
FLT PLN	FIC Edmonton 866-WXBRIEF (Toll free within Canada) or 866-541-4102 (Toll free within Canada & USA)	
SERVICES	PN 306-921-6750. Call out chg may be levied.	
FUEL	100LL, JA-1 Self-serve credit card	
OIL	All	
S	1,4,5,6	
RWY DATA	Rwy 08(081°)/26(261°) 3028x75 asphalt	
RCR	Opr Ltd win maint wknds/hols PN 306-921-8488, 306-921-6902	
LIGHTING	08-(TE LO), 26-(TE LO) ARCAL-122.8 type J	
COMM		
ATF	UNICOM ltd hrs O/T tfc 122.8 5NM 4500 ASL	
CAUTION	Twy ocsl used for ldg & tkof.	

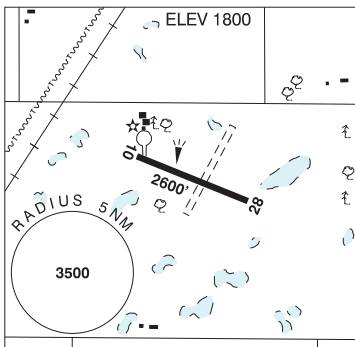
SASKATCHEWAN

AERODROME / FACILITY DIRECTORY

MELVILLE MUNI SK

CJV9

REF	N50 56 29 W102 44 16 1.5E 8°E (2013) UTC-6 Elev 1800' A5006 LO2
OPR	City 306-730-8424 Fax 306-728-5832 Reg
PF	C-2,3,4,5
FLT PLN	FIC Edmonton 866-WXBRIEF (Toll free within Canada) or 866-541-4102 (Toll free within Canada & USA)
SERVICES	S 6
RWY DATA	Rwy 10(105°)/28(285°) 2600x75 ASPH
RCR	Opr
LIGHTING	10-(TE LO), 28-(TE LO) ARCAL-123.2 type J
COMM	ATF tfc 123.2 5NM 4800 ASL



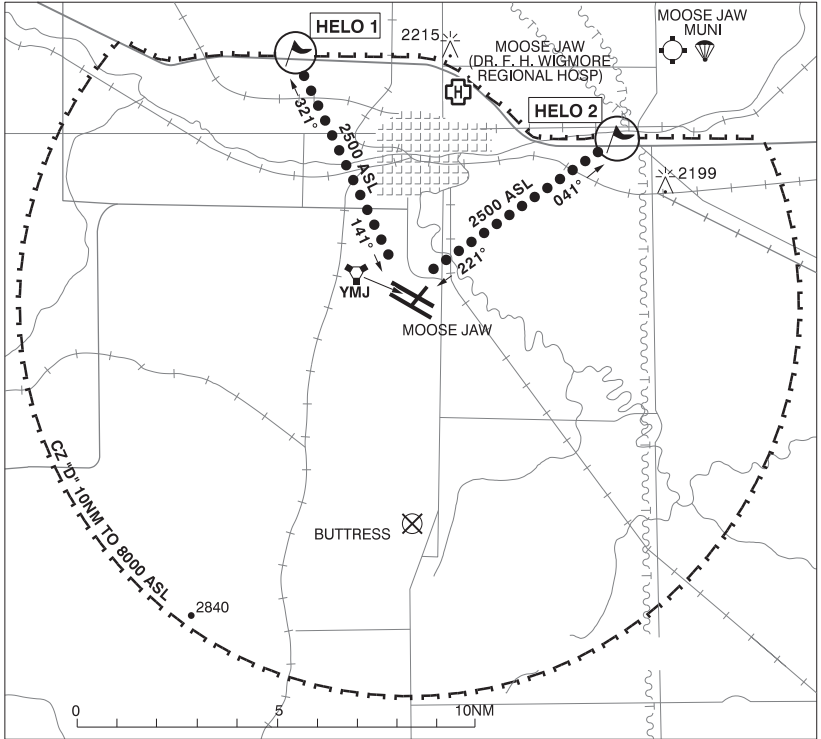
SASKATCHEWAN

AERODROME / FACILITY DIRECTORY

MOOSE JAW (DR. F. H. WIGMORE REGIONAL HOSP) SK (Heli)**CWH6**

REF	N50 25 12 W105 31 32 Adj N 10°E (2016) UTC-6 Elev 1879' A5006	
OPR	Dr. F.H. Wigmore Regional Hosp 306-694-0275 Cert PPR	
PF	A-1,2,4 C-3,5,6,7,8	
FLT PLN	FIC Edmonton 866-WXBRIEF (Toll free within Canada) or 866-541-4102 (Toll free within Canada & USA) or 204-983-8407	
HELI DATA	FATO/TLOF 86' dia CONC Safety Area 115' dia Max heli overall length 57.4'	
RCR	Opr	
LIGHTING	RW (LO) yellow	
COMM	MF Moose Jaw (CYMJ) TWR 126.2 ctc within 10NM 4900 ASL	
PRO	Arr/dep curved 064° to 099° fr heli, slope 16% (H2), day/night use. Arr/dep curved 264° to 279° fr heli, slope 16% (H2), day/night use.	
CAUTION	Lgt poles W, N, E of heli, marked with obst lgts. Hosp S of heli marked with lgts.	

MOOSE JAW / AIR VICE MARSHAL C.M. McEWEN VFR TERMINAL PROCEDURES CHART



LOCATION	IDENT	LAT/LONG
HELO 1	VCCOP	N50° 25.00 W105° 38.80
HELO 2	VCROT	N50° 23.00 W105° 26.00

SASKATCHEWAN

AERODROME / FACILITY DIRECTORY

MOOSE JAW / AIR VICE MARSHAL C.M. McEWEN SK

CYMJ

REF	N50 19 49 W105 33 33 4S 9°E (2018) UTC-6 Elev 1892' A5006 LO2 HI3 HI4 CAP	
OPR	DND Aeronautical Information Services 306-694-2222 Ext 5263 CSN 319-826-5263 All non-NFTC / CYMJ based acft PPR 48 hrs rqrd	
PF	B-1 D-2,3,4,5,6 no pax fac avbl. Nova msg rqrd stating ETA, stop-over duration & no of pax	
CUST	15 Wing acft only call 306-780-6223/6218	
FLT PLN		
FIC	Edmonton 866-WXBRIEF (Toll free within Canada) or 866-541-4102 (Toll free within Canada & USA)	
MIL	CSN 319-826-5263	
WX	Met brief for mil only. CSN 826-5260 ltd hrs. O/T JMC 1-800-WXMETEO (996-3836) or CSN 432-2613. (See COMM). METAR dur flt ops. TAF dur flt ops, issue times depending on mil requirements.	
SERVICES	All tran arr & dep 48 hrs PPR thru 15 Wg AIS 306-694-2222 Ext 5263 CSN 319-826-5263. Mil tran svcg ltd 14-0030Z Mon-Fri (fr Nov 1 to Feb 15 1430-01Z Mon- Fri), 48 hrs PN or no svc avbl. All visiting acft rpt to 15 Wg AIS at 4 hg or ctc 694-2222 Ext 5263, upon arr & prior to dep.	
FUEL	F-34, SP, Avbl 14-0030Z Mon-Fri (fr Nov 1 to Feb 15 1430-01Z Mon-Fri) O/T 48 hrs PN.	
OIL	128, 133, 148, SOAP	
ARFF	CAT 3	
SUP FL	LHOX	
JASU	CE13, 15, 16, CEA1	
RWY DATA	Rwy 11L(109°)/29R(289°) 8326x150 asphalt Rwy 11R(109°)/29L(289°) 7280x150 asphalt Rwy 03(034°)/21(214°) 3400x100 asphalt	
RCR	Opr CRFI 14-0030Z Mon-Fri (fr Nov 1 to Feb 15 1430-01Z Mon-Fri) clsd Sat & Sun. Hrs may vary without ntc. Rwy 11R/29L PCN 62 F/D/X/T. Rwy 11L/29R PCN 139 F/D/X/T. Rwy 03/21 light acft only. Depression aprx 700' to 900' from thld 03, 15' rgt of centreline Rwy 03, aprx 4 inches wide and 1.5 inches deep. Twy F max wt 35000lbs. Ramp W of TWR PCN 62 R/A/X/T. Ramp E of TWR PCN 34 R/A/X/T.	
LIGHTING	03-(T ME), 21-(T ME), 11L-AF SF(TE HI) P2 GPI 979' TCH 51', 29R-AF SF(TE HI) P2 GPI 1033' TCH 54', 11R-(TE HI) P2 GPI 1000' TCH 52', 29L-(TE HI) P2 GPI 1000' TCH 52'	
COMM	Avbl 14-0030Z Mon-Fri (fr Nov 1 to Feb 15 1430-01Z Mon-Fri), A/D frequently clsd Sat & Sun. Opr dates & hrs may vary without notice.	
ATIS	131.3 257.8	
CLNC DEL	135.3 234.4	
GND	121.8 275.8	
TWR	126.2 295.6 310.8 322.6 (E)	
TML	119.0 227.6 342.9 (E)	
ARR	119.0 129.1 134.1x 227.6 289.4x 308.3x 318.8x 374.1x 378.5x 381.3x (E)	
DEP	119.0 227.6 342.9 (E)	
PMSV	344.6 ltd hrs.	

SASKATCHEWAN

AERODROME / FACILITY DIRECTORY

MOOSE JAW / AIR VICE MARSHAL C.M. McEWEN SK (Cont'd) CYMJ

NAV	
VORTAC	YMJ 113.4 Ch 81 N50 19 52 W105 33 48 (1898') VOR maint 2nd Mon of the month 13-14Z. TACAN maint 3rd Thu of the month 13-15Z.
DME	IBP or IMJ 109.3 Ch 30 N50 19 51 W105 33 48 Maint 2nd Mon of the month 12-14Z
ILS	IMJ 109.3 (Rwy 29R) RVR or IBP 109.3 (Rwy 11L) Maint 2nd Mon of the month 12-14Z
PAR	119.0 227.6 (E) 14-0030Z Mon-Fri (fr Nov 1 to Feb 15 1430-01Z Mon-Fri) clsd Sat & Sun. Hrs may vary without notice. PAR maint 1st Tue of the month 13-16Z. PSR/SSR maint 1st Fri of the month 12-14Z
PRO	A/D clsd to unauthorized acft outside of twr opr hrs 14-0030Z Mon-Fri (fr Nov 1 to Feb 15 1430-01Z Mon-Fri). Acft unable to establish two-way comm with CYMJ ATC are proh fr taxi, tkof or ldg at the A/D exc in an emerg. All RCAF acft requesting enroute apch during twr ops hrs do not require PPR. Apch req appr at the discretion of CYMJ ATS subj to tfc density. All tran acft must ctc CYMJ gnd on 121.8/275.8 prior to engine start. On climb out in VFR wx, all acft to not exceed 2500 ASL until beyond dep end of rwy. Rgt hand circuits Rwy 11R and 29R (CAR 602.96). Tfc Ptn - Convl 3000 ASL, Jet 3500 MSL. CZ may be active outside published hrs. Glider activity wknds & hols within 3 NM of AD max alt 10,000 ASL Paradrp activity to 12,000 ASL within 1.5NM of Moose Jaw Muni.
HELI	Dep & arr Helo 1 & 2 see VTPC. Arriving acft must ctc twr 295.6 or 126.2 prior to entering CZ & req Helo 1 or Helo 2 arr. Intercept inbound track within 10NM. Heli parking positions as directed by ATC (normally west side of control tower).
NOISE	All mil acft shall avoid flying over the city of Moose Jaw below 5000 ft ASL.
CAUTION	Rwy 21 - PSR twr 2010 ASL loc 2034' along & 767' rgt of dep end centreline. Twy Bravo between Rwy 11L & Rwy 11R is restricted to locally based Harvard, Hawks & Tutor acft only. Model flying club, 3.5NM NW of aerodrome YMJ R333 3.5 DME posn (N50 23 18 W105 35 12) max alt 1000 AGL.

SASKATCHEWAN

AERODROME / FACILITY DIRECTORY

MOOSE JAW MUNI SK

CJS4

REF	N50 26 05 W105 23 16 7ENE 10°E (2013) UTC-6 Elev 1904' A5006 LO2 CAP	
OPR	Provincial Airways 306-692-7335 (After hrs 306-630-8870) Reg	
PF	D-2,3,4,5,6	
FLT PLN		
FIG	Edmonton 866-WXBRIEF (Toll free within Canada) or 866-541-4102 (Toll free within Canada & USA)	
SERVICES		
FUEL	100LL, JA-1 (FSII Avbl) Self-serve	
OIL	All	
RWY DATA	Rwy 13(125°)/31(305°) 2954x75 ASPH	
RCR	Opr	
LIGHTING	13-(TE LO), 31-(TE LO) ARCAL-122.8 type J	
COMM		
ATF	UNICOM ltd hrs O/T tfc 122.8 5NM 4900 ASL excluding the CYMJ Class "D" CZ. Apt in close proximity to CFB Moose Jaw Class "D" CZ, for flt info ctc TWR 126.2	
PRO	Rgt hand circuits Rwy 31 (CAR 602.96).	
CAUTION	Ocsl parajump activity within 2NM of A/D daylight hours Apr 1-Nov 15, activated by NOTAM, max alt 12,500 ASL. P-line 2046 ASL 0.4NM SE Thld 31.	

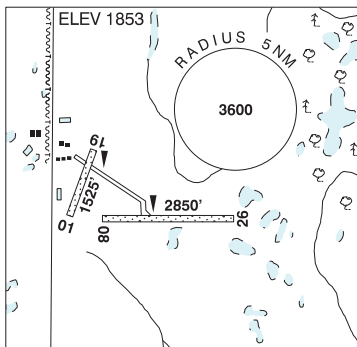
SASKATCHEWAN

AERODROME / FACILITY DIRECTORY

MOOSOMIN / MARSHALL McLEOD FIELD SK

CJB5

REF	N50 10 07 W101 38 39 2NE 7°E (2015) UTC-6 Elev 1853' A5006
OPR	Rural Municipality of Moosomin 306-435-2398/434-7172 Reg
PF	C-1,2,4,5,6
FLT PLN	FIC Edmonton 866-WXBRIEF (Toll free within Canada) or 866-541-4102 (Toll free within Canada & USA)
SERVICES	FUEL 100LL OIL 80, 100
RWY DATA	Rwy 08(083°)/26(263°) 2850x80 gravel/clay Rwy 01(013°)/19(193°) 1525x40 turf/gravel RCR Opr Rwy 01/19 ruf. Rwy 08/26 soft when wet.
COMM	ATF UNICOM ltd hrs O/T tfc 122.8 5NM 4900 ASL



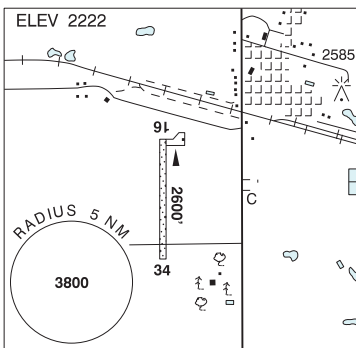
SASKATCHEWAN

AERODROME / FACILITY DIRECTORY

NEILBURG SK

CJV2

REF	N52 49 53 W109 38 25 0.5SW 13°E (2013) UTC-6 Elev 2222' A5015
OPR	Village 306-823-4321 Reg
PF	C-1,2,4,5
FLT PLN	
FIC	Edmonton 866-WXBRIEF (Toll free within Canada) or 866-541-4102 (Toll free within Canada & USA)
RWY DATA	Rwy 16(167°)/34(347°) 2600x75 turf/gravel
RCR	Opr 15-23Z Mon-Fri
COMM	
ATF	ffc 123.2 5NM 5300 ASL
PRO	Rgt hand circuits Rwy 16 (CAR 602.96).



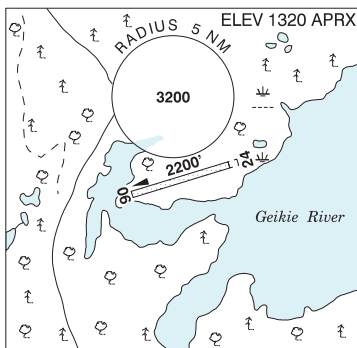
SASKATCHEWAN

AERODROME / FACILITY DIRECTORY

NEKWEAGA BAY SK

CKN8

REF	N57 44 33 W103 56 41 9°E (2013) UTC-6 Elev 1320' aprx A5024
OPR	Wilderness Family Outfitters 877-820-7494 Reg PPR
PF	C-1,5 PN Opr Jun 1-Sep 1
FLT PLN	
FIC	Edmonton 866-WXBRIEF (Toll free within Canada) or 866-541-4102 (Toll free within Canada & USA)
ACC	Winnipeg IFR 888-834-3344 or 204-983-8337
RWY DATA	Rwy 06(064°)/24(244°) 2200x50 clay/sand Rwy 06 slopes up.
RCR	Opr No win maint
COMM	
ATF	tfc 123.2 5NM 4400 ASL
CAUTION	Brush adj to rwy edges.



SASKATCHEWAN

AERODROME / FACILITY DIRECTORY

NIPAWIN SK

CYBU

REF	N53 19 57 W104 00 32 1.3S 9°E (2013) UTC-6 Elev 1220' A5016 LO2 CAP	
OPR	Town 306-862-7902 Reg	
PF	B-1 C-2,3,4,5,6	
FLT PLN		
FWX	Edmonton 866-WXBRIEF (Toll free within Canada) or 866-541-4102 (Toll free within Canada & USA) METAR AUTO H24 (see COMM) WxCam	
SERVICES		
FUEL	100LL, JA-1, MG-1 Accumark Aviation Petro 306-276-6840 or 306-812-6841	
OIL	All	
S	2,3,4,5,6	
RWY DATA	Rwy 03(036°)/21(216°) 2933x75 asphalt Rwy 12(119°)/30(299°) 2900x115 turf/snow	
RCR	McBain Avn 306-862-4171	
LIGHTING	03-(TE LO), 21-(TE LO) ARCAL-122.8 type J	
COMM		
ATF	UNICOM ltd hrs O/T tfc 122.8 5NM 4300 ASL	
AWOS	128.75	
NAV		
NDB	L4 402 (M) N53 20 05 W104 00 32 Pvt Unmonitored	

SASKATCHEWAN

AERODROME / FACILITY DIRECTORY

ODESSA / STRAWBERRY LAKES SK

CSL7

REF	N50 21 49 W103 44 30 5.2NNE 9°E (2012) UTC-6 Elev 2160' A5006	
OPR	Regina Gliding and Soaring Club 306-536-4119 Reg	
PF	D-1,2	
FLT PLN	FIC Edmonton 866-WXBRIEF (Toll free within Canada) or 866-541-4102 (Toll free within Canada & USA)	
RWY DATA	Rwy 08(081°)/26(261°) 2350x150 turf Rwy 12(125°)/30(305°) 2960x150 turf	
RCR	Opr No win maint	
COMM	ATF UNICOM ltd hrs O/T tfc 123.4 5NM 5200 ASL	

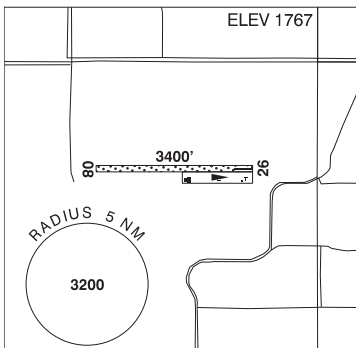
SASKATCHEWAN

AERODROME / FACILITY DIRECTORY

OUTLOOK (SOUTH) SK

CCL9

REF	N51 26 19 W107 00 04 3.6SE 10°E (2021) UTC-6 Elev 1767' A5006
OPR	Cloud 9 Airspray Ltd 306-867-7725 Reg
PF	B-3 C-1,2,4,5
FLT PLN	FIC Edmonton 866-WXBRIEF (Toll free within Canada) or 866-541-4102 (Toll free within Canada & USA)
SERVICES	FUEL 100LL, JA OIL 20W50, 25W60, Hydraulic, Turbo S 1,2,3,4,5,6
RWY DATA	Rwy 08/26 3400x75 TURF/GRVL, centre 2600x20 GRVL, Thld 26 400x20 ASPH
RCR	Opr Ltd win maint PN
COMM	ATF tfc 123.2 5NM 4800 ASL



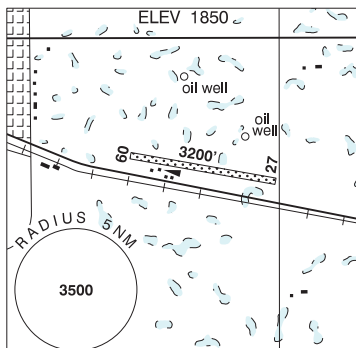
SASKATCHEWAN

AERODROME / FACILITY DIRECTORY

OXBOW SK

CJW2

REF	N49 13 26 W102 08 46 1E 7°E (2014) UTC-6 Elev 1850' A5006 LO2 LO4
OPR	Oxbow Airport Authority 306-483-2747 Reg
PF	C-1,2,4,5
FLT PLN	FIC Edmonton 866-WXBRIEF (Toll free within Canada) or 866-541-4102 (Toll free within Canada & USA)
RWY DATA	Rwy 09(091°)/27(271°) 3200x60 turf/clay
RCR	Opr Ltd win maint. Rwy ruf.
LIGHTING	09-(TE LO), 27-(TE LO) ARCAL-123.2 type J
COMM	ATF tfc 123.2 5NM 4900 ASL



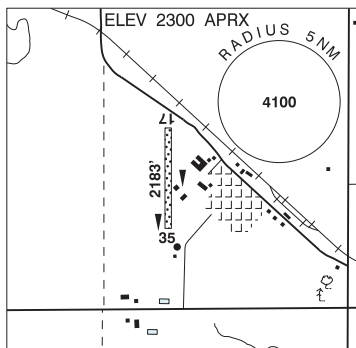
SASKATCHEWAN

AERODROME / FACILITY DIRECTORY

PANGMAN SK

CKC9

REF	N49 38 49 W104 39 55 Adj W 9°E (2016) UTC-6 Elev 2300' aprx A5006
OPR	R.M. of Norton #69 306-442-2131 Reg
PF	C-1,2,4
FLT PLN	
FIC	Edmonton 866-WXBRIEF (Toll free within Canada) or 866-541-4102 (Toll free within Canada & USA)
RWY DATA	Rwy 17(171°)/35(351°) 2183x100 turf
RCR	Opr No win maint
COMM	
ATF	tfc 123.2 5NM 5300 ASL
PRO	Rgt hand circuits Rwy 17 (CAR 602.96).



SASKATCHEWAN

AERODROME / FACILITY DIRECTORY

PATUANAK SK

CKB2

REF	N55 53 57 W107 43 10 Adj S 12°E (2013) UTC-6 Elev 1431' A5015 LO1 RCAP	
OPR	Ministry of Hwys & Infrastructure 306-953-3263/3269 Reg	
PF	C-1	
FLT PLN		
FIC	Edmonton 866-WXBRIEF (Toll free within Canada) or 866-541-4102 (Toll free within Canada & USA)	
ACC	Winnipeg 888-834-3344 or 204-983-8337	
RWY DATA	Rwy 14(143°)/32(323°) 3000x75 gravel Rwy 32 up 0.4%	
RCR	District office 306-236-7650 or Opr Ltd win maint Rwy strength & cond subject to seasonal and/or climatic variations.	
LIGHTING	14-(TE LO), 32-(TE LO) ARCAL-123.2 type J	
COMM		
ATF	tfc 123.2 5NM 4500 ASL	

SASKATCHEWAN

AERODROME / FACILITY DIRECTORY

PELICAN NARROWS SK

CJW4

REF	N55 17 14 W102 44 58 10NNE 8°E (2013) UTC-6 Elev 1264' A5016 LO1 RCAP	
OPR	Ministry of Hwys & Infrastructure 306-953-3263/3269 Reg	
FLT PLN	FIC Edmonton 866-WXBRIEF (Toll free within Canada) or 866-541-4102 (Toll free within Canada & USA)	
SERVICES	S 6	
RWY DATA	Rwy 01(012°)/19(192°) 2912x75 gravel Rwy 19 down 1.16%	
RCR	District Office 306-953-3550 or Opr Ltd win maint Rwy strength & cond subject to seasonal and/or climatic variations	
COMM	ATF tfc 122.8 5NM 4300 ASL	

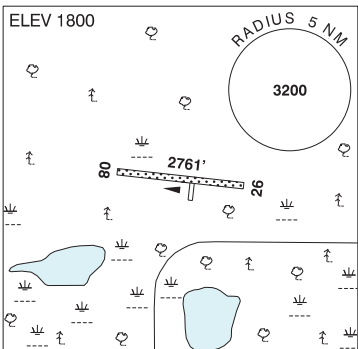
SASKATCHEWAN

AERODROME / FACILITY DIRECTORY

PIERCELAND (TURCHYN FIELD) SK

CTF5

REF	N54 18 01 W109 55 38 6WSW 13°E (2014) UTC-6 Elev 1800' A5015
OPR	Nathan Turchyn 306-839-7481 Reg PPR
PF	D-1,2,3,4,5,6
FLT PLN	
FIC	Edmonton 866-WXBRIEF (Toll free within Canada) or 866-541-4102 (Toll free within Canada & USA)
RWY DATA	Rwy 08(083°)/26(263°) 2761x65 GRVL
RCR	Opr or 780-826-0415 Ltd win maint
COMM	
ATF	tfc 123.2 3NM 4800 ASL



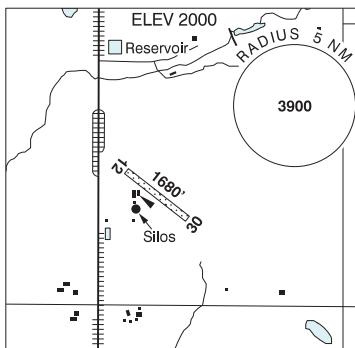
SASKATCHEWAN

AERODROME / FACILITY DIRECTORY

PILOT BUTTE SK

CPB5

REF	N50 27 40 W104 25 50 1SW 9°E (2015) UTC-6 Elev 2000' A5006
OPR	T. Truman 306-781-2303 Reg
PF	C-1,2,5 D-3,4,6
FLT PLN	FIC Edmonton 866-WXBRIEF (Toll free within Canada) or 866-541-4102 (Toll free within Canada & USA)
RWY DATA	Rwy 12(119°)/30(299°) 1680x65 turf
RCR	Ltd sum maint No win maint
COMM	ATF tfc 123.2 5NM 5000 ASL
CAUTION	Numerous obst/twr vic. Class E airspace abv 3000 ASL, see Regina VTPC.



SASKATCHEWAN

AERODROME / FACILITY DIRECTORY

PINEHOUSE LAKE SK

CZPO

REF	N55 31 41 W106 34 56 Adj NW 11°E (2013) UTC-6 Elev 1285' A5015 LO1 CAP	
OPR	Ministry of Hwys & Infrastructure 306-953-3263/3269 Reg	
PF	C-1,2,4	
FLT PLN		
FIC	Edmonton 866-WXBRIEF (Toll free within Canada) or 866-541-4102 (Toll free within Canada & USA)	
SERVICES		
S	6	
RWY DATA	Rwy 16(160°)/34(340°) 2998x65 GRVL	
RCR	District Office 306-425-4493/4494 or Opr Ltd win maint. Rwy strength & cond subject to seasonal and/or climatic variations.	
LIGHTING	16-(TE LO), 34-(TE LO) ARCAL-122.8 type J	
COMM		
ATF	tfc 122.8 5NM 4300 ASL	

SASKATCHEWAN

AERODROME / FACILITY DIRECTORY

PORCUPINE PLAIN SK

CKD2

REF	N52 37 11 W103 14 52 1N 8°E (2017) UTC-6 Elev 1635' A5016	
OPR	Muni 306-278-2262 Reg	
PF	B-1 C-2,4,5	
FLT PLN	FIC Edmonton 866-WXBRIEF (Toll free within Canada) or 866-541-4102 (Toll free within Canada & USA)	
SERVICES	S 5	
RWY DATA	Rwy 17/35 2540x90 turf Rwy 08/26 2550x60 turf RCR Opr	
COMM	ATF tfc 123.2 5NM 4700 ASL	
CAUTION	Trees aprx 20' high 100' N of thld Rwy 17.	

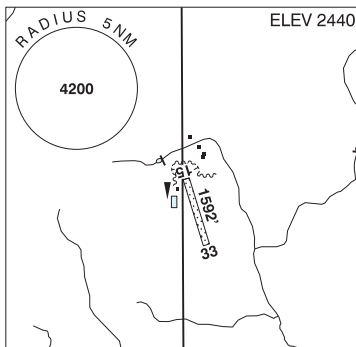
SASKATCHEWAN

AERODROME / FACILITY DIRECTORY

POVERTY VALLEY SK

CPV9

REF	N50 02 20 W107 15 22 11°E (2013) UTC-6 Elev 2440' A5006
OPR	N. Amthor 306-741-3108/3991 Reg
FLT PLN	
FIC	Edmonton 866-WXBRIEF (Toll free within Canada) or 866-541-4102 (Toll free within Canada & USA)
PF	C-1
RWY DATA	Rwy 15(152°)/33(332°) 1592x30 grass
RCR	Opr
COMM	
ATF	tfc 123.2 5NM 5400 ASL



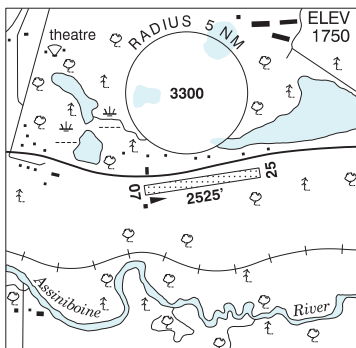
SASKATCHEWAN

AERODROME / FACILITY DIRECTORY

PREECEVILLE SK

CJK9

REF	N51 57 W102 39 1SE 8°E (2012) UTC-6 Elev 1750' A5006
OPR	Town 306-547-2810 Reg
PF	C-1
FLT PLN	FIC Edmonton 866-WXBRIEF (Toll free within Canada) or 866-541-4102 (Toll free within Canada & USA)
RWY DATA	Rwy 07(074°)/25(254°) 2525x150 turf
RCR	Opr Ltd win maint
COMM	ATF tfc 123.2 5NM 4800 ASL



SASKATCHEWAN

AERODROME / FACILITY DIRECTORY

PRINCE ALBERT (FIRE CENTRE) SK (Heli)

CAL6

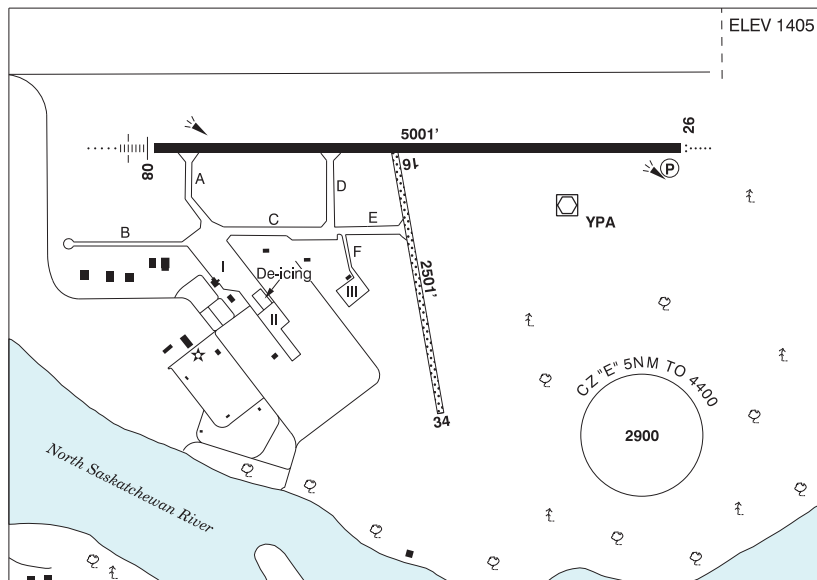
REF	N53 13 43 W105 45 21 1.8NNW 10°E (2016) UTC-6 Elev 1476' A5015	
OPR	Saskatchewan Ministry of Environment Wildfire Management 306-953-3409 Fax 306-953-3413 Reg PPR	
PF	B-1 C-2,3,4,5,6	
FLT PLN	FIC Edmonton 866-WXBRIEF (Toll free within Canada) or 866-541-4102 (Toll free within Canada & USA)	
SERVICES	PVT ADV Fire Control 163.41 FM	
HELI DATA	295' x 410' asphalt/concrete RCR Opr No win maint	
COMM	MF rdo 122.3 5NM centered on Prince Albert (Glass Field) A/D 3NM E 4400 ASL (CAR 602.98)	

SASKATCHEWAN

AERODROME / FACILITY DIRECTORY

PRINCE ALBERT (GLASS FIELD) SK

CYPA



REF	N53 12 52 W105 40 23 1NE 10°E (2012) UTC-6 Elev 1405' A5015 LO2 HI3 CAP
OPR	City 306-953-4900 13-02Z Mon-Fri May 1- Oct 31, 11-02Z Mon-Fri Nov 1-Apr 30 exc hols Cert Ldg fees
PF	A-1,2,3 avbl H24 7 avbl 12-02Z C-4,5,6
FLT PLN	FIG Edmonton 866-WXBRIEF (Toll free within Canada) or 866-541-4102 (Toll free within Canada & USA) WX METAR H24. TAF H24, issue times: 01, 07, 13, 19Z.
SERVICES	Call out chg may be levied for one or more svcs
FUEL	100LL, JA-1
S	4,5,6
PVT ADV	Snowbird Aviation Services LP 129.45 306-764-4931 or 306-961-4640 15-24Z Mon-Fri, O/T call out chg
RWY DATA	Rwy 08(080°)/26(260°) 5001x148 ASPH Rwy 16(160°)/34(340°) 2501x98 TURF/SNOW
RWY CERT	Rwy 08/26 AGN IIIB Rwy 16/34 AGN II
TWY CERT	Twy: B, E, F AGN II Twy: C, D AGN IIIA
TWY	Twy B, F no vehicle control. Twy E turf. Twy E and F day use only.
APRON	Apron I prkg rstd for sked tfc only. Apron III cable tie-down area.
RCR	Opr 13-02Z Mon-Fri May 1-Oct 31; 11-02Z Mon-Fri Nov 1-Apr 30 ltd win maint Sat, Sun & hols; O/T 2hr PN cost recovery. Rwy 16/34 ruf and no win maint CRFI, PLR/PCN.
LIGHTING	08-AN(TE HI), 26-AO(TE HI) P2

SASKATCHEWAN

AERODROME / FACILITY DIRECTORY

PRINCE ALBERT (GLASS FIELD) SK (Cont'd)

CYPA

COMM

RADIO 122.3 (V) (emerg only 306-765-8801)
RCO Edmonton rdo 123.475 (FISE) 126.7 (bcst)
MF rdo 122.3 5NM 4400 ASL (CAR 602.98)
ARR Winnipeg Ctr 133.9
DEP Winnipeg Ctr 133.9

NAV

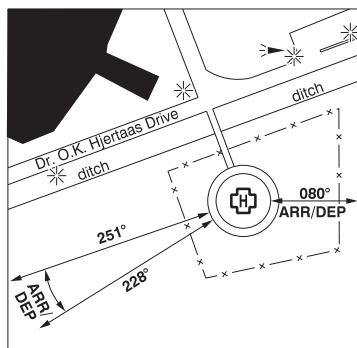
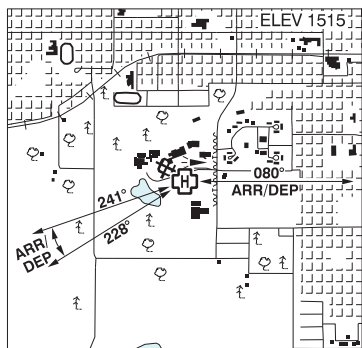
NDB PRINCE ALBERT PA 347 (L) N53 13 05 W105 47 43
 GLASS ZPA 372 (L) N53 13 02 W105 32 40
VOR/DME PRINCE ALBERT YPA 113.0 Ch 77 N53 12 59 W105 40 00 (1414')
ILS IPA 110.3 (Rwy 08) RVR LOC reliable only within 10° either side of centreline.

PRO

Rgt hand circuits Rwy 26 (CAR 602.96).

PRINCE ALBERT (VICTORIA HOSP) SK (Heli)

CPV3



REF	N53 11 26 W105 47 01 1.3SW 10°E (2016) UTC-6 Elev 1515' A5015
OPR	Victoria Hospital 306-765-8702 Cert NVIS OPS AUTH PPR
PF	A-1,2,4 C-3,5,6,7,8
FLT PLN	
FIC	Edmonton 866-WXBRIEF (Toll free within Canada) or 866-541-4102 (Toll free within Canada & USA)
HELI DATA	FATO/TLOF 82' dia ASPH Safety Area 109' dia Max heli overall length 54.7'
RCR	Opr
COMM	
MF	rdo 122.3 5NM centered on Prince Albert (Glass Field) A/D 4.2NM ENE 4400 ASL (CAR 602.98)
PRO	Arr/dep 080° fr heli, slope 16% (H2), day use only. Arr/dep 228° to 241° fr heli, slope 16% (H2), day use only. NVIS rqr'd for night use, all flt paths (CAR 602.96).
CAUTION	Day-marked with obst lights lamp posts N and S of heli. Unmarked p-lines 50 AGL aprx 607' E fr heli. Marked comm box aprx 100' NW fr heli

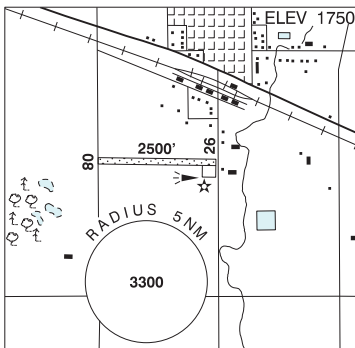
SASKATCHEWAN

AERODROME / FACILITY DIRECTORY

QUILL LAKE SK

CKE2

REF	N52 04 W104 16 Adj S 9°E (2015) UTC-6 Elev 1750' A5006 A5016
OPR	Town 306-383-2592/2261 Reg
PF	C-1,2,4,5
FLT PLN	FIC Edmonton 866-WXBRIEF (Toll free within Canada) or 866-541-4102 (Toll free within Canada & USA)
SERVICES	S 5
RWY DATA	Rwy 08(081°)/26(261°) 2500x100 turf
RCR	Opr No win maint
LIGHTING	08-(LO), 26-(LO) Only 2000' lgt
COMM	ATF tfc 123.2 5NM 4800 ASL
PRO	Rgt hand circuits Rwy 08 (CAR 602.96).



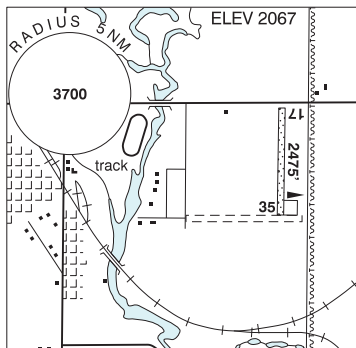
SASKATCHEWAN

AERODROME / FACILITY DIRECTORY

RADVILLE SK

CKF2

REF	N49 27 38 W104 16 18 1E 9°E (2013) UTC-6 Elev 2067' A5006
OPR	Town 306-869-2477 Fax 306-869-3100 Reg
PF	C-1,2,4,5
FLT PLN	FIC Edmonton 866-WXBRIEF (Toll free within Canada) or 866-541-4102 (Toll free within Canada & USA)
RWY DATA	Rwy 17(171°)/35(351°) 2475x75 turf
RCR	Opr No win maint
COMM	ATF tfc 123.2 5NM 5100 ASL
PRO	Rgt hand circuits Rwy 35 (CAR 602.96).



SASKATCHEWAN

AERODROME / FACILITY DIRECTORY

REGINA / AEROGATE SK

CAG2

REF	N50 35 52 W104 36 04 6N 10°E (2011) UTC-6 Elev 1980' A5006		
OPR	Mike Reibling 306-352-3337 14-23Z Mon-Fri O/T 306-586-8679 Reg PPR		
PF	D-1,2,3,4,5,6		
FLT PLN			
FIC	Edmonton 866-WXBRIEF (Toll free within Canada) or 866-541-4102 (Toll free within Canada & USA)		
SERVICES			
FUEL	Opr 100LL Sat-Sun only Call out charge may apply		
RWY DATA	Rwy 11(105°)/29(285°) 1900x30 broken asphalt		
RCR	Opr Ltd maint. Ltd win maint.		
COMM			
ATF	tfc 123.2 5NM 4200 ASL		
CAUTION	Twrs 2671 ASL (607 AGL) 2NM NNE of A/D and 2.9NM on apch to Rwy 29 aprx 500 AGL.		

SASKATCHEWAN

AERODROME / FACILITY DIRECTORY

REGINA BEACH SK

CKL9

REF	N50 45 26 W104 58 58 3S 11°E UTC-6 Elev 1850' aprx A5006
OPR	D. Edwards, Vortex Avn Ltd 306-729-3343/536-1440 Fax 306-729-4413 Reg PPR
FLT PLN	
FIC	Edmonton 866-WXBRIEF (Toll free within Canada) or 866-541-4102 (Toll free within Canada & USA)
SERVICES	
FUEL	100LL
RWY DATA	Rwy 14(137°)/32(317°) 2565x80 earth
RCR	Opr Ltd win maint
COMM	
ATF	tfc 123.2 5NM 4900 ASL
PRO	Rgt hand circuits Rwy 14 (CAR 602.96).

SASKATCHEWAN

AERODROME / FACILITY DIRECTORY

REGINA FSS – RCO

Buffalo Narrows 118.65 (RAAS) 14-02Z (N55 51 W108 29)

Stony Rapids 122.1 (RAAS) 13-04Z (N59 11 W105 55)

Yorkton 119.65 296.6 (RAAS) 12-04Z (N51 15 W102 27)

SASKATCHEWAN

AERODROME / FACILITY DIRECTORY

REGINA GENERAL (HOSP) SK (Heli)

CRQ2

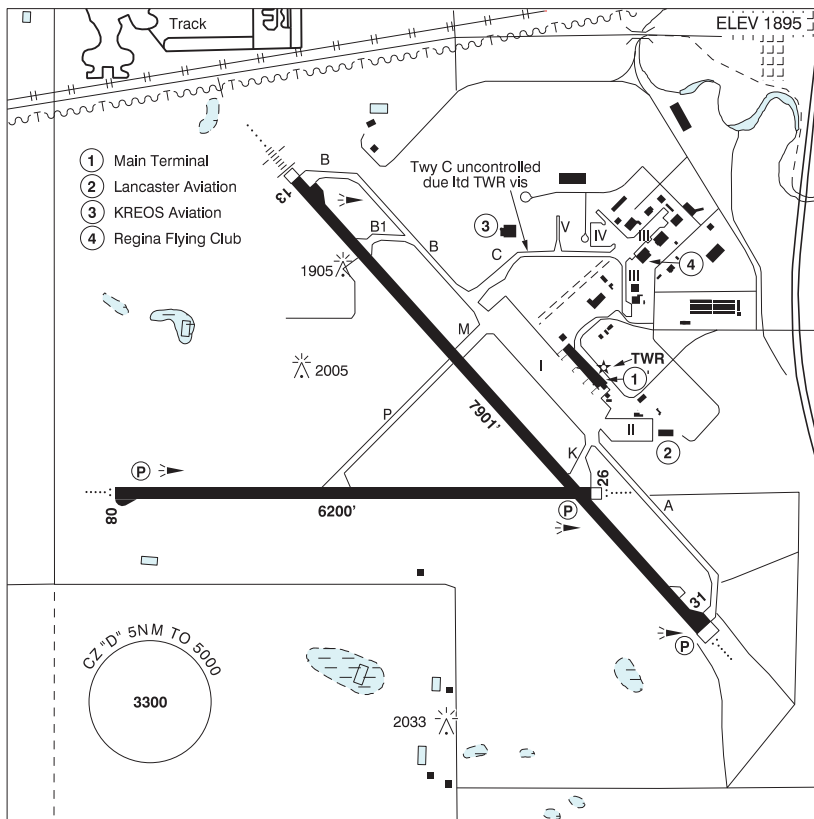
REF	N50 26 38 W104 36 05 Adj 9°E (2014) UTC-6 Elev 1981' A5006	
OPR	RQHR Security 306-766-5999 Cert PPR	
PF	A-1,2,4 C-3,5,6	
FLT PLN	FIC Edmonton 866-WXBRIEF (Toll free within Canada) or 866-541-4102 (Toll free within Canada & USA)	
HELI DATA	FATO 86' dia non-supporting TLOF 57' dia CONC Safety Area 115' dia 17,000 lbs Max heli overall length 57.4'	
RCR	Opr	
LIGHTING	RY(LO)	
COMM	<p>RADIO 118.6 05-12Z Nov 1-Mar 31; 04-12Z Apr 1-Oct 31 (emerg only 306-359-5018)</p> <p>RCO Edmonton rdo 123.55 (FISE) 126.7 (bcst)</p> <p>ATIS 127.0 12-05Z Nov 1-Mar 31; 12-04Z Apr 1-Oct 31</p> <p>TWR 118.6 (E) 12-05Z Nov 1-Mar 31; 12-04Z Apr 1-Oct 31 (emerg only 306-359-5013)</p> <p>MF rdo 118.6 (E) 5NM centred on Regina Intl 2.6NM WSW 5000 ASL (CAR 602.98) 05-12Z Nov 1-Mar 31; 04-12Z Apr 1-Oct 31</p> <p>PAL Winnipeg Ctr 120.1 123.8</p>	
PRO	Arr/dep 046° fr heli (H1). Arr/dep btwn 189°-141° curved path (H1). Arr/dep btwn 189°-305° fr heli (H1).	
CAUTION	Stairwell penthouse apartment 108' N of heli marked. Elevator penthouse apartment 131' S of heli marked.	

SASKATCHEWAN

AERODROME / FACILITY DIRECTORY

REGINA INTL SK

CYQR



REF	N50 25 56 W104 39 58 2SW 10°E (2011) UTC-6 Elev 1895' A5006 LO2 HI4 T1 CAP OC
OPR	Regina Aprt Authority (RAA) 306-761-7550 1130-0700Z, seasonally adjusted, ctc for current hrs of ops Cert
PF	A-1,2,3,6,7 Tml opr 12-05Z C-4,5
CUST	AOE/200 (300 with staged off-loading) 888-226-7277 14-06Z May 6-Nov 5, 14-06Z Nov 6-Dec 3 O/T O/R, H24 Dec 4-May 5
FLT PLN	FIG Edmonton 866-WXBRIEF (Toll free within Canada) or 866-541-4102 (Toll free within Canada & USA) WX METAR H24. TAF H24, issue times: 00, 06, 12, 18Z.

SASKATCHEWAN

AERODROME / FACILITY DIRECTORY

REGINA INTL SK (Cont'd)

CYQR

SERVICES	Call out chg may be levied for one or more svcs
FUEL	100LL, JA-1 (FSII avbl), SP, HPR 12-04Z
OIL	All
S	1,2,3,4,5,6
ARFF	DESIGNATED CAT 6 1130-0700Z, hrs are seasonally adjusted earlier and/or later by up to 90 min to accommodate airline schedule changes in Apr & Oct each year. O/T aprt closed to acft 20 seats & abv, exc for diversions or as an altn A/D without PPR, call out chg after hr with 2 hr PPR. Ctc 306-761-7550 (H24) for current hr of ops.
SUP FL	D & A-ice, LPOX
JASU	CE16, Air start
PVT ADV	KREOS Aviation 122.725 306-924-8910 10-04Z O/T 1 hr PN, call out chg.
MIL CON	Executive Flight Centre 306-517-5223
RWY DATA	Rwy 13(128°)/31(308°) 7901x150 ASPH Rwy 08(080°)/26(260°) 6200x150 ASPH
RWY CERT	Rwy 13 RVR 1200(1/4sm)/Rwy 31 RVR 1200(1/4sm) AGN IV Rwy 08/26 AGN IV
TWY CERT	Twy C: AGN IIIB fr Twy B to Apron V & AGN II fr Apron V to Apron III
TWY	Twy C uncontrolled due ltd TWR vis. Twy C btwn Apron V and Apron III rstd to acft less than 24m (78').
APRON	Apron I rstd to sked commercial tfc only. Exceptions require prior appr of aprt opr. Apron II posn 1 rstd to commercial tfc only. Exceptions require prior appr of aprt opr. Apron III single row prkg only. Apron IV rstd to acft under 5,000 lbs.
RCR	Opr 306-761-7550 AMSCR/CFRI avbl H24 Nov 1-Mar 31, 1300-2130Z Mon-Fri exc hols Apr 1-Oct 31 O/T 2 hr PN PLR/PCN
LIGHTING	08-AO(TE HI) P2, 26-AO(TE HI) P2, 13-AN(TE HI), 31-AO(TE HI) P2
COMM	
RCO	Edmonton rdo 123.55 (FISE) 126.7 (bcst)
ATIS	127.0 12-05Z Nov 1-Mar 31; 12-04Z Apr 1-Oct 31
GND	121.9 12-05Z Nov 1-Mar 31; 12-04Z Apr 1-Oct 31
TWR	118.6 (E) 12-05Z Nov 1-Mar 31; 12-04Z Apr 1-Oct 31 (emerg only 306-359-5013)
MF	rdo 118.6 (E) 5NM 5000 ASL (CAR 602.98) 05-12Z Nov 1-Mar 31; 04-12Z Apr 1-Oct 31 (emerg only 306-359-5018)
PAL	Winnipeg Ctr 120.1 123.8
NAV	
NDB	QR 290 (L) N50 22 10 W104 34 22 FINDLAY ZQR 204 (L) N50 25 44 W104 31 38 AJAX ZRS 219 (L) N50 29 07 W104 44 10
VORTAC	LUMSDEN VLN 114.2 Ch 89 N50 40 01 W104 53 23 (1895')
ILS	IQR 109.5 (Rwy 13) RVR LOC reliable only within 10° either side of centreline.

SASKATCHEWAN

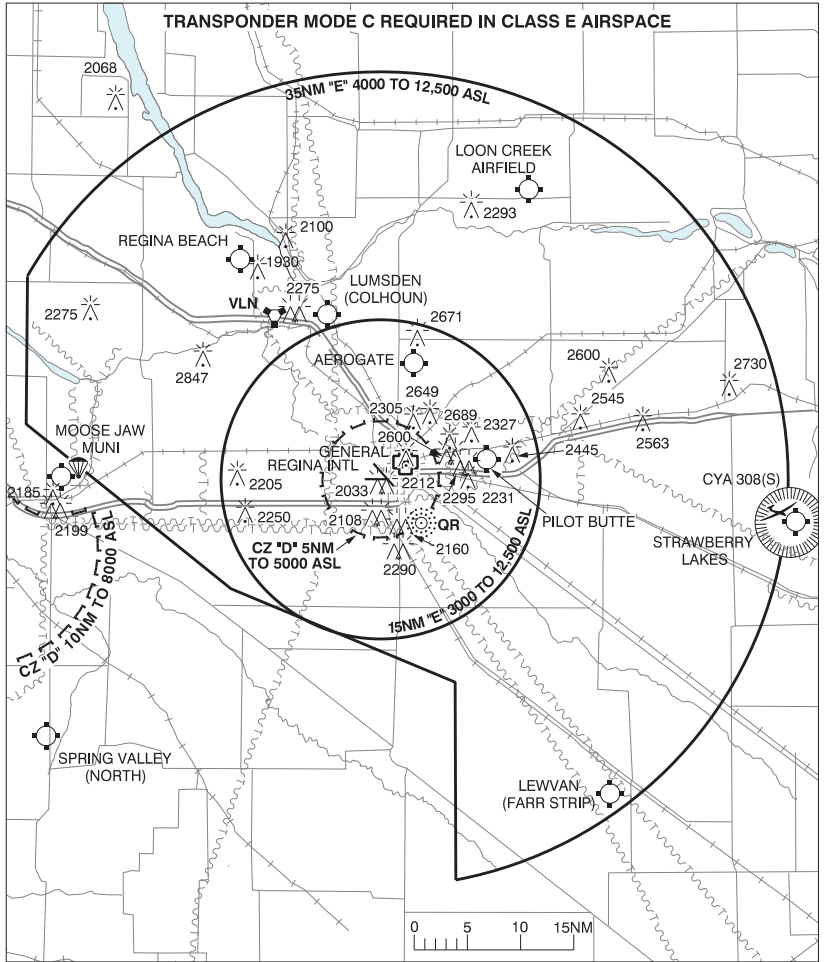
AERODROME / FACILITY DIRECTORY

REGINA INTL SK (Cont'd)

CYQR

PRO	Rgt hand circuits Rwy 08 & 13 (CAR 602.96). RVO for Rwy 13/31: During ATC hours of ops, when vis is below 1/4sm and RVR is 1200 or above, one in/one out ops will be provided.
NOISE	NOISE ABATEMENT PROCEDURE: All acft. ATC assigned rwys will divert arr & dep from noise sensitive areas. When twr clsd & operational conds permit, arr on Rwys 08 or 13, dep on Rwys 26 or 31. See CAP.
CAUTION	<p>Ozone research radiosonde balloon flt fr N50 12 10 W104 42 45 (13.9NM S airport), max alt 115,000 MSL. Launches at 1715Z every Wed wx permitting, otherwise launches Thu or Fri at 1715Z. High sfc winds will delay release to 2315Z Wed, Thu or Fri. Inst package measures 20x20x26 cm, wt 1.2 kg, off-white 2 m dia balloon. Ascent rate 1000' per min, aprx ascent matrix:</p> <ul style="list-style-type: none"> 10,000 MSL, launch + 8 min, 20,000 MSL, launch + 18 min, 30,000 MSL, launch + 28 min, 40,000 MSL, launch + 38 min, 50,000 MSL, launch + 48 min. <p>Stationary vertical green laser lgt beam projection from Observatory at N50 12 14 W104 42 47 (aprx 14NM S A/D). Beam diverges by factor of 10 with beam dia aprx 15' at 3280 AGL and aprx 30' at 6560 AGL abv lgt source. Laser lgt beam may be injurious to eyes within 5200' vertically of lgt source. Flash blindness could occur to 8600' ASL and cockpit illumination beyond this dist. Laser beam will be activated periodically in non-precipitation conds only.</p> <p>Extv bird & wildlife activity in vic A/D.</p>

REGINA VFR TERMINAL PROCEDURES CHART



SASKATCHEWAN

AERODROME / FACILITY DIRECTORY

REINDEER LAKE SK

CRL7

REF	N57 17 17 W102 31 30 8°E (2013) UTC-6 Elev 1128' A5024 LO1 RCAP	<p>The map shows Reindeer Lake with a 5 NM radius circle centered at 2200. A runway is depicted with a length of 4045'. The lake's elevation is noted as 1128'. The map includes several terrain markers (t) and a north arrow.</p>
OPR	Reindeer Lake Lodge 780-812-9280 or 780-635-2165 Reg PPR	
PF	C-1,2,5	
FLT PLN		
FIC	Edmonton 866-WXBRIEF (Toll free within Canada) or 866-541-4102 (Toll free within Canada & USA)	
WX	ALTIMETER/WIND 780-812-9280 ltd hrs (see COMM)	
RWY DATA	Rwy 07(068°)/25(248°) 4045x110 GRVL Rwy 07 up 0.30%	
RCR	Opr Jun 1-Sep 15 No win maint.	
COMM		
ATF	UNICOM (AU) ltd hrs O/T tfc 122.8 5NM 4200 ASL	

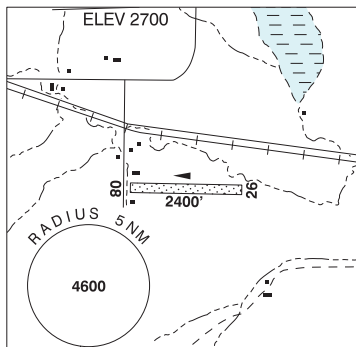
SASKATCHEWAN

AERODROME / FACILITY DIRECTORY

ROCKGLEN SK

CKC7

REF	N49 10 W105 56 1.2SE 10°E (2015) UTC-6 Elev 2700' A5006
OPR	Rockglen Council 306-476-2144 Reg
PF	C-1,2,4,5
FLT PLN	FIC Edmonton 866-WXBRIEF (Toll free within Canada) or 866-541-4102 (Toll free within Canada & USA)
RWY DATA	Rwy 08(080°)/26(260°) 2400x150 turf
RCR	Opr No win maint.
COMM	ATF tfc 123.2 5NM 5700 ASL



SASKATCHEWAN

AERODROME / FACILITY DIRECTORY

ROSETOWN SK

CJX4

REF	N51 33 52 W107 55 00 3NE 11°E (2017) UTC-6 Elev 1935' A5006 LO2 CAP	
OPR	Provincial Airways 306-882-3830 (After hrs 306-831-4060) Reg PN	
PF	C-1,2,4,5	
FLT PLN		
FIC	Edmonton 866-WXBRIEF (Toll free within Canada) or 866-541-4102 (Toll free within Canada & USA)	
SERVICES		
S	1,4,5	
RWY DATA	Rwy 08(079°)/26(259°) 2529x75 asphalt	
RCR	Opr Ltd win maint	
LIGHTING	08-(TE LO), 26-(LO) ARCAL-122.8 type J. Rwy lgts positioned 15' outside of rwy edge.	
COMM		
ATF	tfc 122.8 5NM 5000 ASL	
PRO	Periodic extv model acct activity. Activate ARCAL & overfly the A/D at 1000 AGL prior to ldg.	
CAUTION	Ocsl severe turbulence caused by elevator when wind from N or NW.	

SASKATCHEWAN

AERODROME / FACILITY DIRECTORY

SANDY BAY SK

CJY4

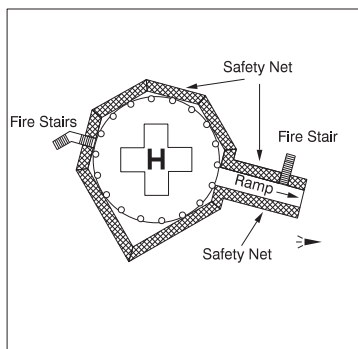
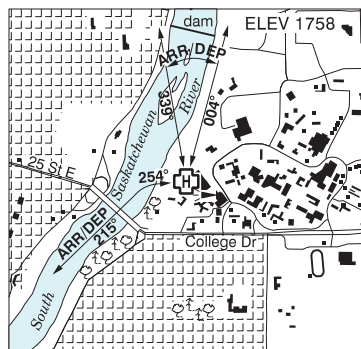
REF	N55 32 44 W102 16 19 1.3NE 7°E (2013) UTC-6 Elev 1003' A5016 LO1 RCAP	
OPR	Ministry of Hwys & Infrastructure 306-953-3263/3269 Reg	
PF	C-1,2,4,5	
FLT PLN	FIC Edmonton 866-WXBRIEF (Toll free within Canada) or 866-541-4102 (Toll free within Canada & USA)	
SERVICES	S 6	
RWY DATA	Rwy 05(054°)/23(234°) 2875x75 treated gravel Rwy 05 down 0.5%	
RCR	District Office 306-953-3550 or Opr Ltd win maint	
LIGHTING	05-(TE LO) P1, 23-(TE LO) P1 ARCAL-122.8 type K. Three ints settings avbl for P1 only.	
COMM	ATF tfc 122.8 5NM 4000 ASL	

SASKATCHEWAN

AERODROME / FACILITY DIRECTORY

SASKATOON (JIM PATTISON CHILDREN'S HOSPITAL) SK (Heli)

CJP4



REF	N52 07 55 W106 38 33 Adj E 11°E (2013) UTC-6 Elev 1758' A5006 A5015
OPR	Saskatchewan Health Authority 306-655-0683 Cert PPR
PF	A-1,2,4,7,8 C-3,5,6
FLT PLN	
FIG	Edmonton 866-WXBRIEF (Toll free within Canada) or 866-541-4102 (Toll free within Canada & USA)
HELI DATA	FATO 86' dia non-supporting TLOF 57' dia CONC Safety Area 115' dia 17,000 lbs Max heli overall length 57.4'
RCR	Support services 306-844-1601
LIGHTING	RY (LO) yellow LED
COMM	
RCO	Edmonton rdo 122.375 (FISE) 126.7 (bcst)
ATIS	128.4 11-06Z
MF	rdo 118.3 (E) See Saskatoon/John G. Diefenbaker Intl MF for details.
PRO	Arr/dep 339° to 004° fr heli, slope 8% (H3), day/night use. Arr/dep 254° to 215° curved fr heli, slope 8% (H3), day/night use.
CAUTION	Lgtd hosp elevator penthouse aprx 69' W of heli. Lgtd hosp signage on the N bldg wall BLW heli elev.

SASKATCHEWAN

AERODROME / FACILITY DIRECTORY

SASKATOON / BANGA AIR SK

CJN5

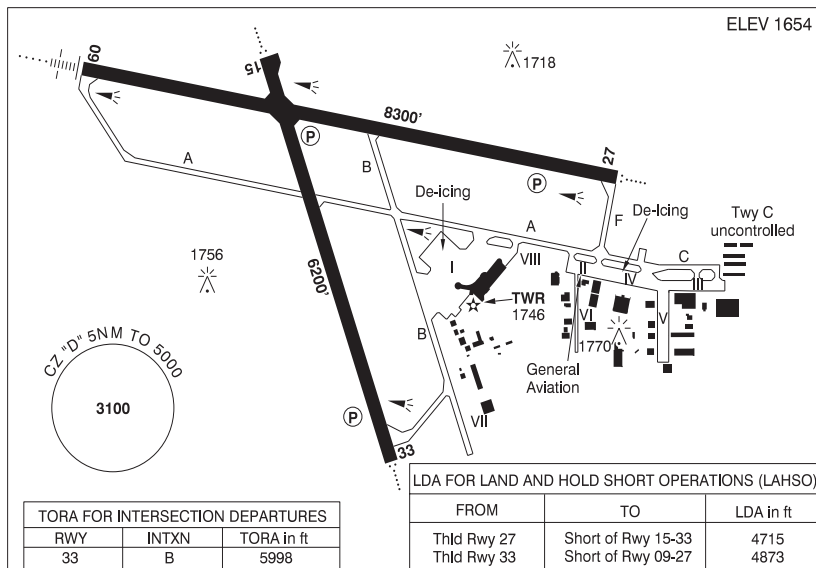
REF	N52 00 02 W106 27 45 10SE 11°E (2012) UTC-6 Elev 1690' A5006 A5015		ELEV 1690
OPR	Banga International Air Ltd 306-612-1227 Reg PPR		
PF	C-1,2,5 D-3,4,6		
FLT PLN	FIC Edmonton 866-WXBRIEF (Toll free within Canada) or 866-541-4102 (Toll free within Canada & USA)		
RWY DATA	Rwy 09(093°)/27(273°) 2600x70 earth Thld 27 displ 200'		
RCR	Opr No win maint		
COMM	ATF tfc 122.8 5NM 4700 ASL		
NAV	VORTAC SASKATOON YXE 116.2 Ch 109 N52 10 52 W106 43 11		
PRO	Circuit hgt 2400 ASL. Apt in close proximity to Saskatoon Class E airspace, see VNC. For flt info ctc TWR 118.3.		
CAUTION	Extv ultra-light & NORDO acft in vic		

SASKATCHEWAN

AERODROME / FACILITY DIRECTORY

SASKATOON / JOHN G. DIFENBAKER INTL SK

CYXE



REF	N52 10 15 W106 42 00 3NW 11°E (2013) UTC-6 Elev 1654' A5006 A5015 LO2 HI3 T1 CAP
OPR	Saskatoon Aprt Authority 306-975-4013 H24 Cert
PF	A-1,2,3,6,7 avbl 1230-0630Z C-4,5
CUST	AOE/200 (300 with staged off-loading) 888-226-7277 14-06Z May 6-Nov 5, 14-06Z Nov 6-Dec 3 O/T O/R, H24 Dec 4-May 5
FLT PLN	<p>FIG Edmonton 866-WXBRIEF (Toll free within Canada) or 866-541-4102 (Toll free within Canada & USA)</p> <p>WX METAR H24. TAF H24, issue times: 00, 06, 12, 18Z.</p> <p>DUAT Saskatoon Aerocentre.</p>
SERVICES	Call out chg may be levied for one or more svcs. <p>FUEL 100LL, JA-1</p> <p>OIL All</p> <p>S 1,2,3,4,5,6</p> <p>ARFF DESIGNATED CAT 6 Discrete emerg freq 122.675</p> <p>SUP FL LHOX D & A-ice</p> <p>JASU CE16</p> <p>PVT ADV Kreos Aviation/Shell 122.95 12-04Z; Lockhart Aviation/World Fuel 122.85 12-04Z</p> <p>MIL CON Depmar Flight Holdings Inc (Shell) 306-931-8552</p>

SASKATCHEWAN

AERODROME / FACILITY DIRECTORY

SASKATOON / JOHN G. DIEFENBAKER INTL SK (Cont'd)

CYXE

RWY DATA	Rwy 09(090°)/27(270°) 8300x148 ASPH Rwy 15(150°)/33(330°) 6200x148 ASPH RESA: All Rwys 492'
RWY CERT	Rwy 09 RVR 1200(1/4sm)/Rwy 27 RVR 1200(1/4sm) AGN IIIB Rwy 15 RVR 1200(1/4sm)/Rwy 33 RVR 1200(1/4sm) AGN IIIB
TWY	Twy A and Twy C discretionary oversteer reqrd for all acft at intxn of Twy A and Apron II, intxn of Twy A/C and Apron IV, intxn of Twy C and Apron III. Twy C uncontrolled. Twy B adj to Apron I uncontrolled.
APRON	A310, A330, B757 & B767: 120° turns at intxn Twy B & A proh. Prkg Apron I rstd to scheduled & non-scheduled airline tfc. 2 hr PN for gate assignment on Apron I, ctc opr. All other itinerant acft must park on Apron II. Apron VIII rstd to scheduled & non-scheduled airline tfc. 2 hr PN for gate assignment on Apron VIII, ctc opr
RCR	Opr or 306-975-4328 CRFI, PLR/PCN
LIGHTING	09-AN(TE HI), 27-AO(TE HI) P2, 15-AO(TE HI) P2, 33-AO(TE HI) P2. Nominal touchdown pt P2 Rwy 15 aprx 1200' S of thld Rwy 15.
COMM	RCO Edmonton rdo 122.375 (FISE) 126.7 (bcst) ATIS 128.4 11-06Z GND Saskatoon 121.9 1200-0445Z Mon-Fri Mar 09-Oct 31, 1245-0445Z Sat-Sun Mar 09-Oct 31, 1245-0445Z Nov 1- Mar 8 TWR Saskatoon 118.3 (E) 1200-0445Z Mon-Fri Mar 09-Oct 31, 1245-0445Z Sat-Sun Mar 09-Oct 31, 1245-0445Z Nov 1- Mar 8 (emerg only 306-665-4249) MF rdo 118.3 (E) 0445-1200Z Mon-Fri Mar 09-Oct 31, 0445-1245Z Sat-Sun Mar 09-Oct 31, 0445-1245Z Nov 1- Mar 8 5NM 5000 ASL (CAR 602.98) (emerg only 306-665-4249) ARR Saskatoon 119.9 DEP Saskatoon 119.9 PAL Winnipeg Ctr 134.325
NAV	NDB XE 257 (L) N52 11 23 W106 48 50 BARNES ZXE 356 (L) N52 09 41 W106 34 28 YELLOWHEAD ZSS 397 (L) N52 14 30 W106 44 27 VORTAC YXE 116.2 Ch 109 N52 10 52 W106 43 11 (1700') ILS IST 109.9 (Rwy 09) RVR LOC reliable only within 10° either side of centreline.
PRO	Rgt hand circuits Rwys 15 & 27 (CAR 602.96). Arr/dep as depicted on VTPC to/fr CYA 306T. Reduced Visibility Procedures (RVR less than 2600 to 1200 ft): See CAP ATS PPR REQUIREMENTS: Ctc Winnipeg ACC 204-984-5979 for the following; - IFR tng and photo survey within Saskatoon Class E Transponder Airspace
CAUTION	Random radiosonde &/or heavy balloon launches at abandoned A/D Vanscoy, see VTPC. Ocsl parajump activity within 1NM of Martensville (N52 16 50 W106 41 08, 6.6NM N aprt), daylight hrs activated by NOTAM. Max alt 11,600 ASL.

SASKATCHEWAN

AERODROME / FACILITY DIRECTORY

SASKATOON / RICHTER FIELD SK

CRF5

REF	N52 16 49 W106 41 02 6N 11°E (2013) UTC-6 Elev 1700' A5006 A5015	
OPR	Frank Richter 306-384-3975 Reg PPR	
FLT PLN	FIC Edmonton 866-WXBRIEF (Toll free within Canada) or 866-541-4102 (Toll free within Canada & USA)	
PF	C-1,2,4,5	
SERVICES	FUEL 100LL S 1,4,5	
RWY DATA	Rwy 08(079°)/26(259°) 3000x75 turf/gravel/clay, Rwy 08 100x25 CONC pad at thld	
RCR	Opr Ltd win maint	
COMM	ATF ftc 123.2 5NM 4700 ASL excluding portion within CYXE CZ	
PRO	Rgt hand circuits Rwy 08 (CAR 602.96)	

SASKATCHEWAN

AERODROME / FACILITY DIRECTORY

SASKATOON FSS - RCO

Flin Flon 122.0 (RAAS) 14-02Z† (N54 41 W101 41)
The Pas 122.2 (RAAS) 14-02Z† (N53 58 W101 06)

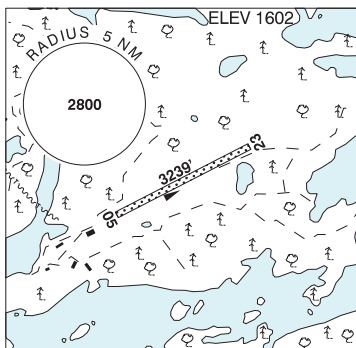
SASKATCHEWAN

AERODROME / FACILITY DIRECTORY

SEABEE MINE SK

CCB2

REF	N55 41 19 W103 36 39 8°E (2013) UTC-6 Elev 1602' A5016 LO1 RCAP
OPR	SSR Mining Inc. Seabee Gold Operation 306-635-2015 Reg PPR
FLT PLN	
FIC	Edmonton 866-WXBRIEF (Toll free within Canada) or 866-541-4102 (Toll free within Canada & USA)
RWY DATA	Rwy 05(055°)/23(235°) 3239x90 GRVL Opr
RCR	
COMM	
ATF	tfc 123.2 5NM 4600 ASL

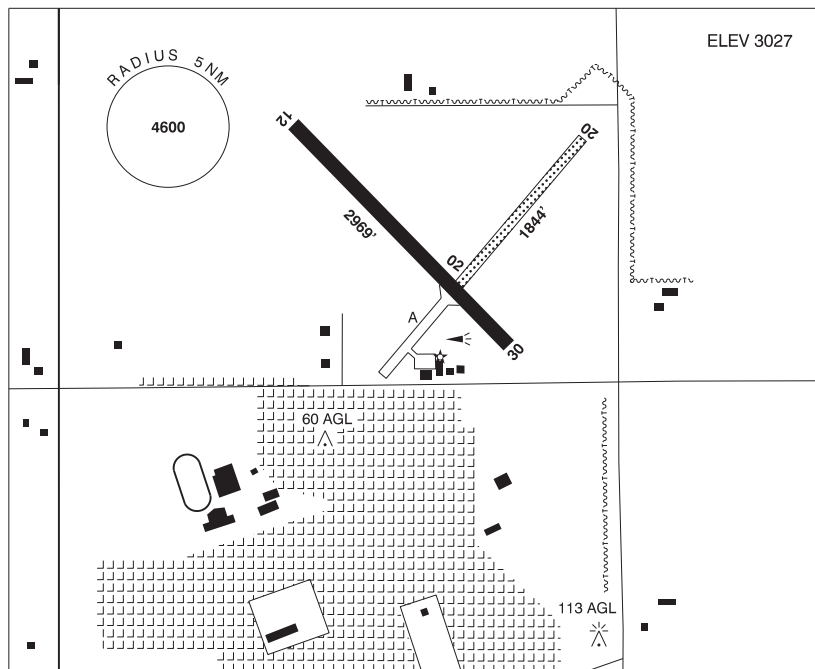


SASKATCHEWAN

AERODROME / FACILITY DIRECTORY

SHAUNAVON SK

CJC5



REF	N49 39 32 W108 24 23 Adj N 12°E UTC-6 Elev 3027' A5006 LO2 CAP
OPR	Town 306-297-2605 Reg
PF	B-1 C-2,3,4,5
FLT PLN	<p>FIC Edmonton 866-WXBRIEF (Toll free within Canada) or 866-541-4102 (Toll free within Canada & USA)</p> <p>WX AUTO 306-297-2174 (see COMM)</p>
SERVICES	
FUEL	100LL, JA-1
S	5,6
RWY DATA	Rwy 12(124°)/30(304°) 2969x75 ASPH
	Rwy 02(028°)/20(208°) 1844x40 gravel/earth
RCR	Opr Rwy 02/20 Ltd win maint
LIGHTING	12-(TE LO), 30-(TE LO)
COMM	
ATF	UNICOM ltd hrs O/T tfc 122.8 5NM 6100 ASL
AUTO	122.55
PRO	Rgt hand circuits Rwys 20 & 30 (CAR 602.96).
CAUTION	Trees on apch Rwy 02.

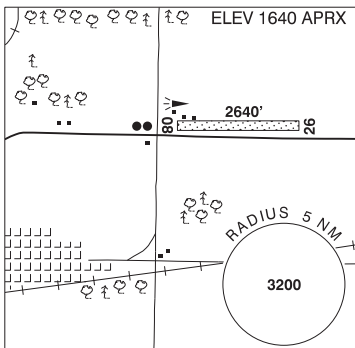
SASKATCHEWAN

AERODROME / FACILITY DIRECTORY

SHELLBROOK SK

CJZ4

REF	N53 13 42 W106 21 47 1E 11°E (2012) UTC-6 Elev 1640' aprx A5015
OPR	Town of Shellbrook Mon-Fri 14-23Z 306-747-4900 O/T 306-747-3510 Reg
PF	C-1,2,4,5
FLT PLN FIC	Edmonton 866-WXBRIEF (Toll free within Canada) or 866-541-4102 (Toll free within Canada & USA)
RWY DATA RCR	Rwy 08(080°)/26(260°) 2640x120 turf Opr
LIGHTING	08-(LO), 26-(LO) 2000' lgtd O/R 306-747-2264/2202
COMM ATF	ffc 123.2 5NM 4600 ASL
CAUTION	Two unlgtd 30' grain bins 100' W of Thld 08.



SASKATCHEWAN

AERODROME / FACILITY DIRECTORY

SOUTHEND / HANS ULRICKSEN FIELD SK

CKA9

REF	N56 20 11 W103 17 37 2WNNW 8°E (2016) UTC-6 Elev 1120' A5016 A5024	
OPR	Transwest Air 306-425-2382 Fax 306-425-2455 Reg PPR	
PF	C-4	
FLT PLN	FIC Edmonton 866-WXBRIEF (Toll free within Canada) or 866-541-4102 (Toll free within Canada & USA)	
SERVICES	S 7	
RWY DATA	Rwy 03(032°)/21(212°) 2126x90 CLAY/GRVL	
RCR	Opr Ltd win maint	
COMM	ATF tfc 123.2 5NM 4200 ASL	
CAUTION	Extv float-plane tfc on Reindeer Lake dur open water season. Twr 1520 ASL (263 AGL) aprx 1.4NM ESE.	

SASKATCHEWAN

AERODROME / FACILITY DIRECTORY

SPIRITWOOD / H & M FAST FARMS SK

CHM2

REF	N53 16 30 W107 34 13 5.8SSW 12°E (2012) UTC-6 Elev 2250' VTA A5015	
OPR	Harold Fast Tel/Fax 306-883-7857 Reg PN	
PF	C-1,2,5	
FLT PLN		
FIC	Edmonton 866-WXBRIEF (Toll free within Canada) or 866-541-4102 (Toll free within Canada & USA)	
SERVICES		
FUEL	100LL	
S	5	
RWY DATA	Rwy 05(050°)/23(230°) 2798x125 turf	
RCR	Opr Ltd win maint	
COMM		
ATF	tfc 123.2 5NM 5300 ASL	

SASKATCHEWAN

AERODROME / FACILITY DIRECTORY

SPRING VALLEY (NORTH) SK

CKP2

REF	N50 03 36 W105 24 07 7N 10°E (2012) UTC-6 Elev 2200' A5006		ELEV 2200
OPR	B. Forman 306-799-4501 Reg		
FLT PLN	FIC Edmonton 866-WXBRIEF (Toll free within Canada) or 866-541-4102 (Toll free within Canada & USA)		
PF	B-1 D-2,3,4,5,6		
RWY DATA	Rwy 17(169°)/35(349°) 3000x50 turf/gravel, centre 20' gravel		
RCR	Opr No win maint		
COMM	ATF tfc 123.2 5NM 5200 ASL		

SASKATCHEWAN

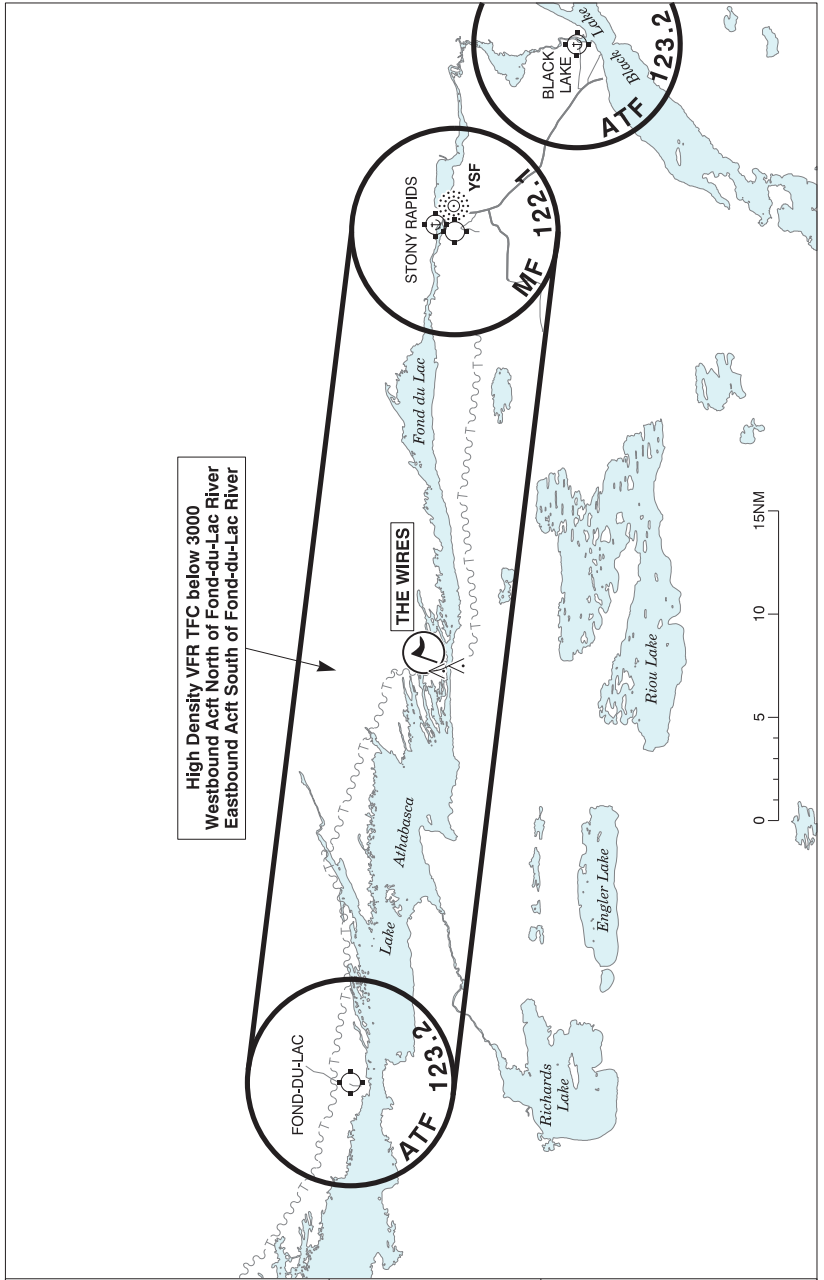
AERODROME / FACILITY DIRECTORY

ST. BRIEUX SK

CKK2

REF	N52 39 W104 52 Adj NE 10°E (2012) UTC-6 Elev 1780' A5016 LO2	
OPR	Bourgault Industries Ltd 306-275-2300 Reg	
PF	B-1 C-2,5,6	
FLT PLN	FIC Edmonton 866-WXBRIEF (Toll free within Canada) or 866-541-4102 (Toll free within Canada & USA)	
SERVICES	S 6	
RWY DATA	Rwy 16(166°)/34(346°) 3500x75 treated sand Thld 16 displ 400'	
RCR	Opr	
LIGHTING	16-(TE LO), 34-(TE LO) O/R ctc opr	
COMM	ATF UNICOM ltd hrs O/T tfc 122.8 5NM 4800 ASL	
CAUTION	Unmarked mobile eqpt N of Thld 16.	

STONY RAPIDS VFR TERMINAL PROCEDURES CHART



High Density VFR TFC below 3000
 Westbound Acft North of Fond-du-Lac River
 Eastbound Acft South of Fond-du-Lac River

LOCATION	IDENT	LAT/LONG
THE WIRES	VCWRS	N59°15'25" W106°31'44"

SASKATCHEWAN

AERODROME / FACILITY DIRECTORY

STONY RAPIDS SK

CYSF

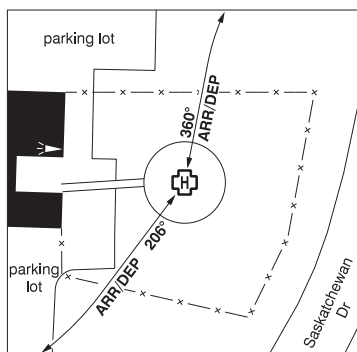
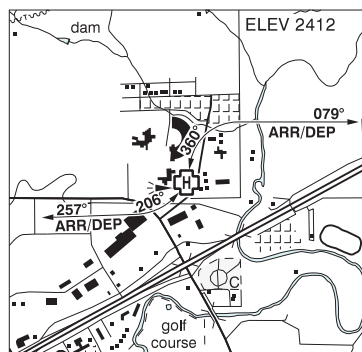
REF	N59 15 01 W105 50 29 Adj S 11°E (2012) UTC-6 Elev 801' A5023 LO1 LO5 HI2 CAP	
OPR	Ministry of Hwys & Infrastructure 306-953-3263/3269 1530-1800Z & 1900-2200Z Mon-Fri 2000-2130Z Sun Cert	
PF	B-1 C-2,4,5,6	
FLT PLN	<p>FIG Edmonton 866-WXBRIEF (Toll free within Canada) or 866-541-4102 (Toll free within Canada & USA)</p> <p>ACC Winnipeg IFR 888-834-3344 or 204-983-8337</p> <p>WX METAR AUTO H24 (see COMM) TAF H24, issue times: 00, 06, 12, 18Z. WxCam</p>	
SERVICES	Call out chg may be levied for one or more svcs	
FUEL	100LL, JA-1, JB	
OIL	80, 100	
S	1,2,3,4,6	
PVT ADV	Snowbird Petroleum 129.45 306-439-2040/2066; Athabasca Fuel Service Ltd. 306-439-4933/4898/2138/2056 Ext 4	
RWY DATA	Rwy 06(063°)/24(243°) 5052x100 treated gravel Rwy 24 up 0.44%	
RWY CERT	Rwy 06/24 AGN IIIA	
RCR	District Office 306-425-4493/4494 or Opr	
LIGHTING	06-(TE ME) P1, 24-(TE ME) P1 ARCAL-122.1 type K.	
COMM	<p>RCO Regina rdo 122.1 (RAAS) 13-04Z Edmonton rdo 122.375 (FISE) 126.7 (bcst)</p> <p>MF Regina rdo 13-04Z O/T tfc 122.1 5NM 3900 ASL (CAR 602.98)</p> <p>PAL Winnipeg Ctr 124.475</p> <p>AWOS 128.75</p>	
NAV	<p>NDB YSF 287 (M) N59 15 18 W105 49 54</p>	
PRO	Rgt hand circuits Rwy 06 (CAR 602.96).	

SASKATCHEWAN

AERODROME / FACILITY DIRECTORY

SWIFT CURRENT (CYPRESS REGIONAL HOSP) SK (Heli)

CCY2



REF	N50 18 39 W107 46 27 Adj NNE 11°E (2013) UTC-6 Elev 2412' A5006
OPR	Saskatchewan Health Authority 306-778-9589 or 306-741-6884 Cert NVIS OPS AUTH PPR
PF	A-1,2,4 C-3,5,6,7,8
FLT PLN	
FIC	Edmonton 866-WXBRIEF (Toll free within Canada) or 866-541-4102 (Toll free within Canada & USA)
HELI DATA	FATO/TLOF 86' dia CONC Safety Area 115' dia Max heli overall length 57.4' (CAR 602.96)
RCR	APM 306-778-9534
COMM	
RCO	Edmonton rdo 123.275 (FISE) 351.3 (FISE) 126.7 (bcst)
MF	tfc 122.3 (no ground station) 5NM centred on Swift Current A/D 3.4NM E 5700 ASL (CAR 602.98)
PAL	Winnipeg Ctr 132.8
PRO	Arr/dep curved 360° to 079° fr heli, slope 16% (H2). Arr/dep curved 206° to 257° fr heli, slope 16% (H2). NVIS rqrd for night use, all fit paths (CAR 602.96).
CAUTION	Lgtd bldg aprx 124' W of heli. Lgtd WI mast on bldg aprx 124' W of heli. Day-marked with obst lights lamp posts E and S of heli along roadway and in parking lot SW of heli.

SASKATCHEWAN

AERODROME / FACILITY DIRECTORY

SWIFT CURRENT SK

CY9N

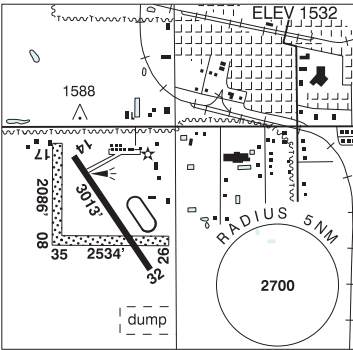
REF	N50 17 33 W107 41 27 4E 11°E (2013) UTC-6 Elev 2681' A5006 LO2 HI3 CAP	
OPR	City of Swift Current 306-778-4803 Cert Ldg fees exc for single-engine piston acft	
PF	A-1 C-2,3,4,5,6	
FLT PLN		
FWC	Edmonton 866-WXBRIEF (Toll free within Canada) or 866-541-4102 (Toll free within Canada & USA)	
WX	METAR AUTO H24 (see COMM) TAF H24, issue times: 00, 06, 12, 18Z. WxCam	
SERVICES	Cardlock H24, VISA, Mastercard and American Express accepted. Ctc 306-741-0132	
FUEL	100LL, JA-1 (FSII avbl)	
OIL	All	
S	2,3,4,5,6	
RWY DATA	Rwy 13(124°)/31(304°) 4250x150 ASPH Rwy 13 up 0.4% Rwy 04(034°)/22(214°) 2495x50 ASPH Rwy 22 up 0.72%	
RWY CERT	Rwy 04/22 AGN IIIA Rwy 13/31 AGN IIIA	
TWY	Twy B width 35'	
RCR	Oprr 14-23Z Mon-Fri exc hols PLR/PCN	
LIGHTING	04-(TE ME), 22-(TE ME), 13-(TE ME), 31-AD(TE ME) P1 ARCAL-122.3 type K	
COMM		
RCO	Edmonton rdo 123.275 (FISE) 351.3 (FISE) 126.7 (bcst)	
MF	tfc 122.3 (no ground station) 5NM 5700 ASL (CAR 602.98)	
PAL	Winnipeg Ctr 132.8	
AWOS	124.7	
NAV		
VOR/DME	YVN 117.4 Ch 121 N50 17 49 W107 41 27 (2684')	
CAUTION	Migratory birds in vic of A/D	

SASKATCHEWAN

AERODROME / FACILITY DIRECTORY

TISDALE SK

CJY3

REF	N52 50 12 W104 03 58 Adj SW 9°E (2013) UTC-6 Elev 1532' A5016 LO2 CAP	
OPR	Town 306-873-2681 Reg	
PF	B-1 C-2,4,5	
FLT PLN	FIC Edmonton 866-WXBRIEF (Toll free within Canada) or 866-541-4102 (Toll free within Canada & USA)	
SERVICES	FUEL 100LL Self-serve Visa & Mastercard OIL All S 1,4,5,6	
RWY DATA	Rwy 14(137°)/32(317°) 3013x75 ASPH Rwy 08(081°)/26(261°) 2534x160 TURF Rwy 08 down 0.84%. Rwy 17(171°)/35(351°) 2086x200 TURF Rwy 35 down 0.72%.	
RCR	No win maint Rwy 08/26 & 17/35.	
LIGHTING	14-(TE LO), 32-(TE LO) ARCAL-122.8 type J	
COMM	ATF tfc 122.8 5NM 4600 ASL	
CAUTION	Extv bird activity near thld. Rwy 32 vic of dump.	

SASKATCHEWAN

AERODROME / FACILITY DIRECTORY

UNITY SK

CKE8

REF	N52 26 44 W109 11 03 Adj W 13°E (2012) UTC-6 Elev 2090' A5015 LO2	
OPR	Town 306-228-2621 Reg	
PF	C-1,2,3,4,5,6	
FLT PLN	FIC Edmonton 866-WXBRIEF (Toll free within Canada) or 866-541-4102 (Toll free within Canada & USA)	
SERVICES	FUEL 100LL	
RWY DATA	Rwy 12(118°)/30(298°) 3500x75 ASPH Rwy 02(025°)/20(205°) 1065x60 TURF	
RCR	Opr No win maint Rwy 02/20	
LIGHTING	12-(TE LO), 30-(TE LO)	
COMM	ATF UNICOM ltd hrs O/T tfc 122.8 5NM 5100 ASL	
CAUTION	Fence 100' fr Thld 20.	

SASKATCHEWAN

AERODROME / FACILITY DIRECTORY

URANIUM CITY SK

CYBE

REF	N59 33 41 W108 28 53 4E 13°E (2013) UTC-6 Elev 1025' A5023 LO1 LO5 CAP	
OPR	Ministry of Hwys & Infrastructure 306-953-3263/3269 1930-2030Z Mon, Wed, Fri Cert	
PF	B-1 C-4,5,6	
FLT PLN		
FIC	Edmonton 866-WXBRIEF (Toll free within Canada) or 866-541-4102 (Toll free within Canada & USA)	
ACC	Winnipeg IFR 204-983-8337 or 888-834-3344	
SERVICES	Call out chg may be levied for one or more svcs.	
FUEL OIL	100LL, JA-1, HPR 14-23Z Mon-Fri exc hols O/T 306-498-2761/2118 80, 100	
RWY DATA	Rwy 06(062°)/24(242°) 3935 x100 treated gravel Rwy 06 first 1800' up 0.90% and last 2135' down 0.74%	
RWY CERT	Rwy 06/24 AGN IIIA	
RCR	District Office 306-425-4493/4494 or Opr	
LIGHTING	06-AS(TE ME) P1, 24-AS(TE ME) P1 ARCAL-123.2 type K	
COMM		
ATF	tfc 123.2 5NM 4100 ASL	

SASKATCHEWAN

AERODROME / FACILITY DIRECTORY

WADENA SK

CKS7

REF	N51 56 W103 50 1SW 9°E (2012) UTC-6 Elev 1740' A5006		ELEV 1740
OPR	Town 306-338-2145 Reg		
PF	B-1 C-2,4,5		
FLT PLN	FIC Edmonton 866-WXBRIEF (Toll free within Canada) or 866-541-4102 (Toll free within Canada & USA)		
SERVICES	S 4,5,6		
RWY DATA	Rwy 10(101°)/28(281°) 2500x75 gravel		
RCR	Opr after 23Z call 306-338-2027/7572 Ltd win maint		
COMM	ATF tfc 123.2 5NM 4800 ASL		

SASKATCHEWAN

AERODROME / FACILITY DIRECTORY

WAKAW SK

CKT7

REF	N52 39 W105 46 Adj W 10°E (2016) UTC-6 Elev 1660' A5015	
OPR	Town 306-233-4223 Reg PPR	
PF	B-1 C-2,4,5	
FLT PLN	FIC Edmonton 866-WXBRIEF (Toll free within Canada) or 866-541-4102 (Toll free within Canada & USA)	
SERVICES	S 4,5,6	
RWY DATA	Rwy 11(114°)/29(294°) 2700x100 turf/treated gravel	
RCR	306-233-4223/8080 Ltd win maint	
COMM	ATF tfc 123.2 5NM 4700 ASL	
PRO	Rgt hand circuits Rwy 11 (CAR 602.96).	

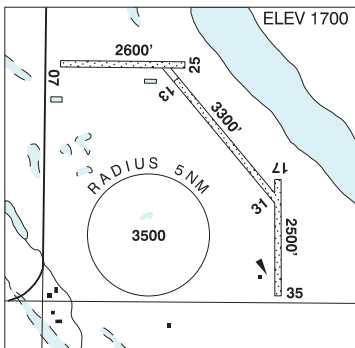
SASKATCHEWAN

AERODROME / FACILITY DIRECTORY

WATROUS SK

CKU7

REF	N51 41 07 W105 22 12 4E 10°E (2013) UTC-6 Elev 1700' A5006
OPR	Town 306-946-3369 Fax 306-946-2974 Reg
PF	C-1,2,3,4,5
FLT PLN	
FIC	Edmonton 866-WXBRIEF (Toll free within Canada) or 866-541-4102 (Toll free within Canada & USA)
RWY DATA	Rwy 07(078°)/25(258°) 2600x60 clay/gravel Rwy 13(130°)/31(310°) 3300x75 turf Rwy 17(170°)/35(350°) 2500x75 turf
RCR	Opr Ltd win maint ctc opr. Rwy 07/25 soft when wet.
COMM	
ATF	tfc 123.2 5NM 4700 ASL



SASKATCHEWAN

AERODROME / FACILITY DIRECTORY

WEYBURN SK

CJE3

REF	N49 41 51 W103 48 03 2.2NE 8°E (2014) UTC-6 Elev 1934' A5006 LO2 CAP	
OPR	Town 306-848-3230 Reg	
PF	B-1 C-2,3,4,5,6	
FLT PLN	FIC Edmonton 866-WXBRIEF (Toll free within Canada) or 866-541-4102 (Toll free within Canada & USA) WX WxCam	
SERVICES	FUEL 100LL, JA-1 H24 Cardlock (credit). Ctc Prairie Sky Cooperative Association 306-848-3689 S 4,5	
RWY DATA	Rwy 06(064°)/24(244°) 3016x75 asphalt Rwy 06 up 0.38% Rwy 12(124°)/30(304°) 3998x75 asphalt	
RCR	Opr 14-23Z Mon-Sat exc hols. Ltd win maint Sat, Sun, hols & 23-14Z Mon-Fri Rwy 06/24 wt rstd to 7000 lbs. No win maint.	
LIGHTING	12-(TE LO), 30-(TE LO) ARCAL-122.8 type J	
COMM	ATF UNICOM ltd hrs O/T tfc 122.8 5NM 5000 ASL	
CAUTION	Wildlife frequently on rwy. Bird activity Apr-Nov.	

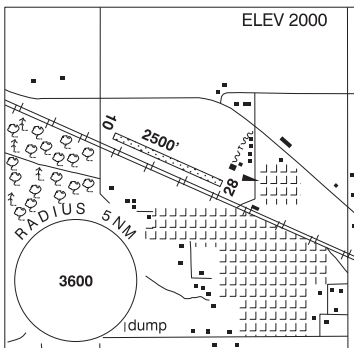
SASKATCHEWAN

AERODROME / FACILITY DIRECTORY

WHITEWOOD SK

CKY2

REF	N50 20 W102 16 Adj NW 7°E (2021) UTC-6 Elev 2000' A5006
OPR	Town 306-735-2210 Fax 306-735-2262 Reg
PF	C-1,2,4,5,6
FLT PLN	FIC Edmonton 866-WXBRIEF (Toll free within Canada) or 866-541-4102 (Toll free within Canada & USA)
RWY DATA	Rwy 10/28 2500x65 turf
RCR	Opr No win maint
COMM	ATF tfc 123.2 5NM 5000 ASL



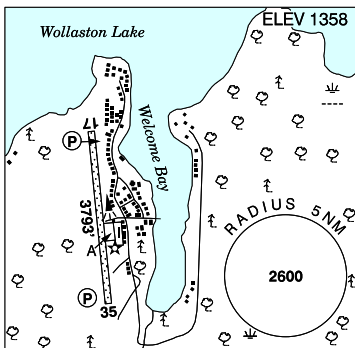
SASKATCHEWAN

AERODROME / FACILITY DIRECTORY

WOLLASTON LAKE SK

CZWL

REF	N58 06 25 W103 10 21 8°E (2013) UTC-6 Elev 1358' A5024 LO1 CAP
OPR	Ministry of Hwys & Infrastructure 306-953-3263/3269 2130-2300Z Mon-Fri Cert
PF	C-1,4,5
FLT PLN	
FIC	Edmonton 866-WXBRIEF (Toll free within Canada) or 866-541-4102 (Toll free within Canada & USA)
RWY DATA	Rwy 17(166°)/35(346°) 3793x75 treated GRVL Rwy 17 up 0.94%
RWY CERT	Rwy 17/35 AGN II
RCR	District Office 306-425-4493/4494 or Opr Ltd win maint
LIGHTING	17-(TE LO) AP, 35-(TE LO) AP ARCAL-123.3 type J
COMM	
DRCO	Edmonton rdo 123.55 (FISE) (may not be receivable on gnd)
ATF	tfc 123.3 5NM 4400 ASL
UNICOM	Call sign 86 122.8 Ltd hrs
CAUTION	Ocsl pedestrian & animals crossing rwy. Stray dogs on rwy.



SASKATCHEWAN

AERODROME / FACILITY DIRECTORY

WYNYARD / W.B. NEEDHAM FIELD SK

CYYO

REF	N51 48 36 W104 10 12 2.2N 9°E (2013) UTC-6 Elev 1746' A5006 LO2	
OPR	Town 306-554-2123, 306-560-7228/7318 Reg	
PF	B-1 C-2,4,5	
FLT PLN		
FIC	Edmonton 866-WXBRIEF (Toll free within Canada) or 866-541-4102 (Toll free within Canada & USA)	
SERVICES		
S	4,5,6	
RWY DATA	Rwy 09(091°)/27(271°) 3002x75 asphalt Rwy 27 down 0.3%	
RCR	Opr Ltd win maint	
LIGHTING	09-(TE LO), 27-(TE LO) ARCAL-123.2 type J	
COMM		
ATF	tfc 123.2 5NM 4800 ASL	

SASKATCHEWAN

AERODROME / FACILITY DIRECTORY

YORKTON MUNI SK

CYQV

REF	N51 15 53 W102 27 41 2.8N 7°E (2018) UTC-6 Elev 1635' A5006 LO2 HI4 CAP	
OPR	City 306-786-1730 Cert	
PF	A-1 C-2,3,4,5,6	
FLT PLN	FIC Edmonton 866-WXBRIEF (Toll free within Canada) or 866-541-4102 (Toll free within Canada & USA) WX METAR AUTO H24 (See COMM) TAF 12-06Z, issue times: 12, 18, 00Z. WxCam	
SERVICES	Call out chg may be levied for one or more svcs	
FUEL	100LL, JA-1 (FSII avbl)	
OIL	All	
S	1,2,3,4,5,6	
PVT ADV	Leading Edge Aviation 122.8 306-786-1863 Good Spirit Air Service 123.3 306-786-3352 14-23Z Mon-Fri	
RWY DATA	Rwy 04(038°)/22(218°) 4800x148 asphalt Rwy 22 up 0.79% Rwy 13(128°)/31(308°) 2984x98 gravel/asphalt, first 600' Rwy 13 asphalt	
RWY CERT	Rwy 04/22 AGN IIIB Rwy 13/31 AGN II	
TWY CERT	Twy B II	
RCR	Opr 14-24Z Mon-Fri exc hols O/T 306-786-3345 Rwy 13/31 rstd to acft less than 15,000 lbs PLR/PCN	
LIGHTING	04-AD(TE LO), 22-AD(TE LO), 13-(TE LO), 31-(TE LO) ARCAL-119.65 type K	
COMM	RCO Regina rdo 119.65 296.6 (RAAS) 12-04Z Edmonton rdo 123.475 (FISE) 126.7 (bcst) MF Regina rdo 12-04Z O/T tfc 119.65 296.6 5NM 4600 ASL (CAR 602.98) PAL Winnipeg Ctr 132.525 AWOS 128.725	
NAV	VOR/DME YQV 115.8 Ch 105 N51 15 51 W102 28 07 (1675')	