

CFS
DIGITAL
EDITION

CAUTION: THE INFORMATION
IN THIS PUBLICATION MAY
BE SUPERSEDED BY NOTAM
OR AIP SUPPLEMENT

EFFECTIVE 0901Z **27 JANUARY 2022**
TO 0901Z 24 MARCH 2022

CANADA FLIGHT SUPPLEMENT

DIGITAL EDITION

BRITISH COLUMBIA TERMINAL AND ENROUTE DATA

AIP Canada (ICAO) Part 3 - Aerodromes (AD)
Department of National Defence Flip GPH 205

Serving a world in motion
navcanada.ca



Published by NAV CANADA in accordance with ICAO Annexes 4 and 15
of the Convention on International Civil Aviation

Cartography and Printing: NAV CANADA

Source of Canadian Civil Aeronautical Data: © 2022 NAV CANADA All rights reserved

Source of Canadian Military Aeronautical Data:
Her Majesty the Queen in Right of Canada Department of National Defence

BRITISH COLUMBIA

AERODROME / FACILITY DIRECTORY

ABBOTSFORD (REGIONAL HOSP & CANCER CENTRE) BC (Heli)

CAB5

REF	N49 02 10 W122 18 51 17°E (2012) UTC-8(7) Elev 287' VTA A5004	
OPR	Abbotsford Regional Hosp & Cancer Centre 604-851-4966 Cert PPR	
FLT PLN	FIC Kamloops 866-WXBRIEF (Toll free within Canada) or 866-541-4101 (Toll free within Canada & USA)	
HELI DATA	FATO/TLOF 86' dia CONC Safety Area 115' dia Max heli overall length 57.4'	
RCR	Opr	
LIGHTING	RY(LO) DR	
COMM		
RCO	Cranbrook rdo 119.4 (RAAS) 07-15Z‡ Pacific rdo 122.5 (FISE) 126.7 (bcst)	
ATIS	119.8 1-877-517-2847 15-07Z‡	
TWR	Abbotsford 119.4 (inner) 121.0 (outer) 15-07Z‡	
MF	Cranbrook rdo 119.4 07-15Z‡ CZ shape irregular 2500 ASL (CAR 602.98)	
A/G	Hosp Security 158.76 FM 3 min PN	
PRO	Heli lctd in CYR141. PPR fr Warden Pacific Institute. Ops rstd to acft auth by British Columbia Ambulance Service. Arr/dep 116° fr heli, slope 6% (H2) & 263° fr heli slope 16% (H1).	
CAUTION	Trees along edge of flt paths.	

BRITISH COLUMBIA

AERODROME/FACILITY DIRECTORY

ABBOTSFORD (SUMAS MOUNTAIN) BC (Heli)

CSM7

REF	N49 06 18 W122 11 51 4.5NE 17°E (2011) UTC-8(7) Elev 1067' VTA A5004	
OPR	Hydra Helicopters Inc. 604-309-8393 Reg PPR	
PF	B-1 D-2,3,4,5,6	
FLT PLN	FIC Kamloops 866-WXBRIEF (Toll free within Canada) or 866-541-4101 (Toll free within Canada & USA)	
HELI DATA	FATO 60' x 60' CONC TLOF 60' x 60' CONC Safety Area 60' x 60'	
RCR	Opr Day only	
COMM	ATF tfc 123.2 1NM 2100 ASL	
PRO	Arr/dep 090° or 270° fr heli to avoid overflight of built-up area and steep terrain	
CAUTION	Extv tfc transiting E and W over the Fraser River. High trees S, W and N. Blasting area 2NM S. Acft tng area (CYA 182) 4NM E. CYXX CZ 1NM W.	

BRITISH COLUMBIA

AERODROME / FACILITY DIRECTORY

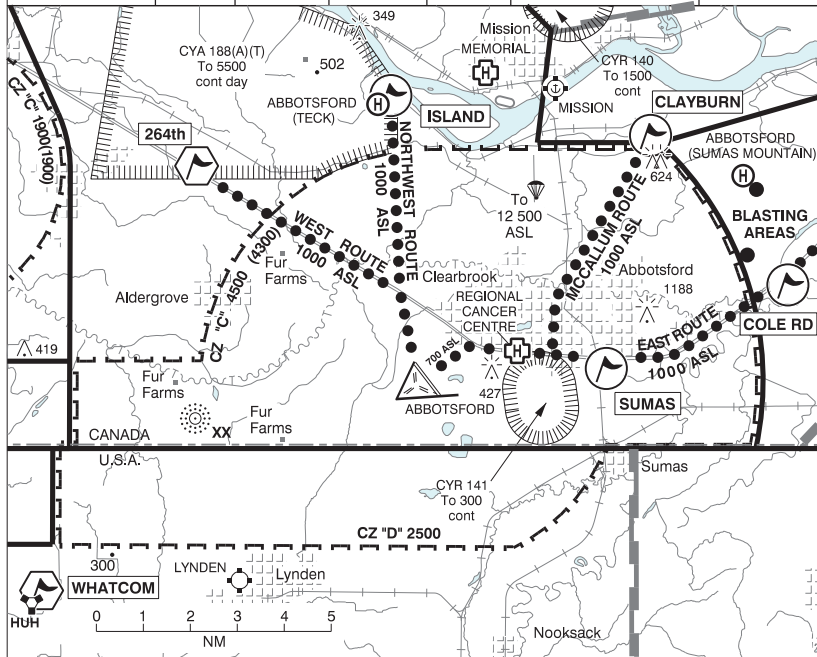
ABBOTSFORD (TECK) BC (Heli)

CTK8

REF	N49 07 37 W122 23 41 6NW 17°E (2014) UTC-8(7) Elev 165' VTA A5004	
OPR	Tecklenair Aviation Ltd 604-328-7553 Reg PPR	
PF	A-1 D-2,3,4,5,6	
FLT PLN		
FIC	Kamloops 866-WXBRIEF (Toll free within Canada) or 866-541-4101 (Toll free within Canada & USA)	
SERVICES		
S	4	
HELI DATA	FATO 35' x 35' TURF TLOF 15' x 15' TURF Safety Area 100' x 100'	
RCR	Opr 16-01Z†	
COMM		
ATF	tfc 122.725 0.5NM 1000 ASL	
PRO	Arr/dep 305° & 203° fr heli day only. Within CYA 181 CFA 122.725, see VTA and VTPC.	
CAUTION	Extv tfc E and W over the Fraser River and Mission, CYXX CZ 1.5NM SE, see VTPC.	

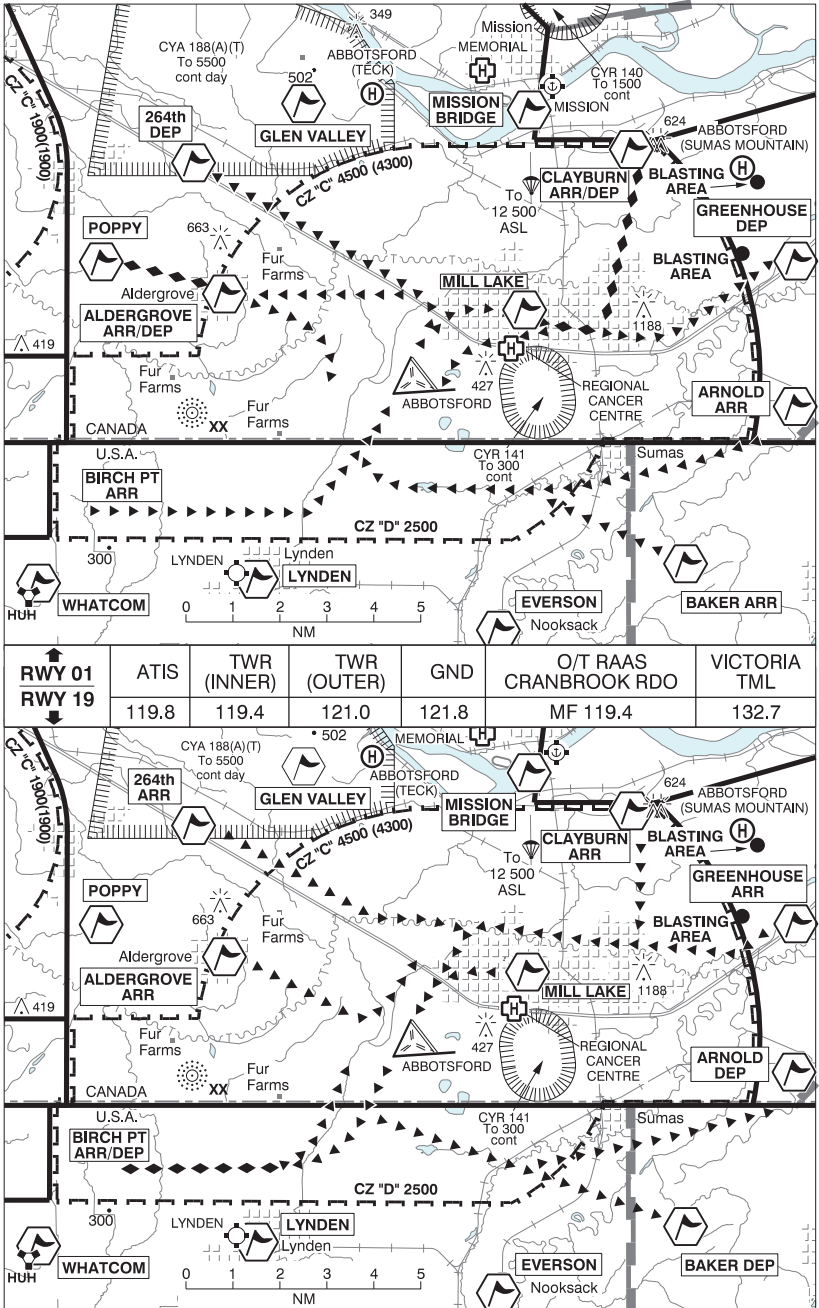
ABBOTSFORD HELI VFR TERMINAL PROCEDURES CHART

ABBOTSFORD HELICOPTER	● ATIS	● TWR (INNER)	● TWR (OUTER)	● GND	● O/T RAAS CRANBROOK RDO	VICTORIA TML
	119.8	119.4	121.0	121.8	MF 119.4	132.7



LOCATION	IDENT	LAT/LONG
CLAYBURN	VCCYB	N49°06'35" W122°14'53"
COLE RD	VCCLE	N49°03'46" W122°10'08"
ISLAND	VCISL	N49°07'40" W122°23'09"
SUMAS	VCSUM	N49°02'00" W122°16'00"
264th	VCXYZ	N49°06'08" W122°29'35"
WHATCOM	VCWCM	N48°56'43" W122°34'45"

ABBOTSFORD VFR TERMINAL PROCEDURES CHART RWY 01 & 19



ABBOTSFORD VFR TERMINAL PROCEDURES CHART RWY 01 & 19 (Cont'd)

LOCATION	IDENT	LAT/LONG
ALDERGROVE	VCGRV	N49°03'29" W122°28'14"
ARNOLD	VCARN	N49°01'00" W122°09'00"
BAKER	VCBKR	N48°57'42" W122°13'21"
BIRCH	VCBCH	N48°56'36" W122°49'06"
CLAYBURN	VCCYB	N49°06'35" W122°14'53"
EVERSON	VCEVR	N48°55'47" W122°19'25"
GLEN VALLEY	VCGLN	N49°07'34" W122°25'41"
GREENHOUSE	VCGRE	N49°04'00" W122°09'20"
LYNDEN	VLCLDN	N48°57'22" W122°27'23"
MILL LAKE	VCMLK	N49°02'36" W122°18'54"
MISSION BRIDGE	VCMsb	N49°07'26" W122°18'23"
POPPY	VCPPY	N49°04'10" W122°32'13"
264th	VCXYZ	N49°06'08" W122°29'35"
WHATCOM	VCWCM	N48°56'43" W122°34'45"

ARRIVAL

Obtain ATIS message 119.8.

Contact tower 119.4 unless instructed otherwise by ATIS.

DEPARTURE

If assigned a route, maintain 1500 ASL until cleared higher or exiting control zone.

Remain on 119.4 until instructed to change by tower.

RWY 01 ARR/DEP Routes:

All departures fly runway heading to 1500 before turning.

GREENHOUSE Departure - Fly direct KILGARD then GREENHOUSE.

CLAYBURN Departure - Fly eastbound to Mission Hwy then direct CLAYBURN.

264th Departure - Turn left direct 264th.

ALDERGROVE Departure - Turn left direct ALDERGROVE.

ALDERGROVE Arrival - Fly direct to the airport, join Left Downwind RWY 01.

BIRCH PT Arrival - Fly eastbound, remain south of US border until turning final.

ARNOLD Arrival - Pass south of the town of Sumas, join Right Base RWY 01. Remain south of US border until turning final.

BAKER Arrival - Fly direct Right Base RWY 01, remain south of US border until turning final.

CLAYBURN Arrival - Fly southbound to powerlines, then direct MILL LAKE. Avoid paraprop area south of Mission Bridge. Join Right Downwind RWY 01.

RWY 19 ARR/DEP Routes:

RWY 19: All arrival routes not below 1700 until final.

BIRCH PT Departure - Fly RWY heading until south of US border then direct BIRCH PT.

ARNOLD Departure - Fly RWY heading until south of US border. Fly eastbound to ARNOLD, pass south of the town of Sumas.

BAKER Departure - Fly RWY heading until south of US border then direct BAKER.

GREENHOUSE Arrival - Follow powerlines to join Left Base RWY 19. Caution: Terrain near KILGARD.

CLAYBURN Arrival - Fly south to powerlines. Follow powerlines to join Left Base RWY 19. Avoid paraprop area south of Mission Bridge.

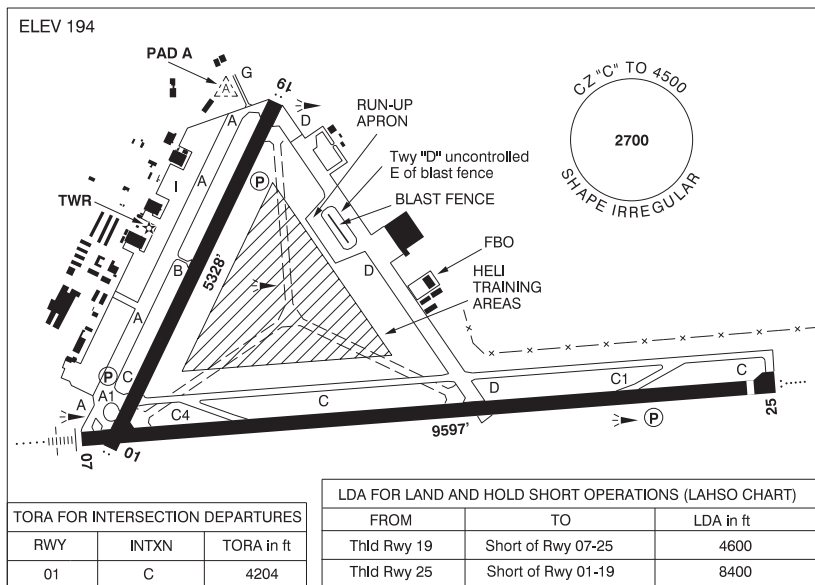
264th Arrival - Follow HWY 1 to intercept powerlines. Join Right Base RWY 19 over powerlines.

ALDERGROVE Arrival - Fly direct airport, join Right Downwind RWY 19.

BIRCH PT Arrival - From BIRCH PT fly eastbound, remain south of US border until joining Right Downwind RWY 19.

ABBOTSFORD BC

CYXX



REF	N49 01 31 W122 21 36 2.2SW 17°E (2014) UTC-8(7) Elev 194' VTA A5004 L02 HI3 T1 CAP RCAP
OPR	City of Abbotsford 604-855-1001 1230-0800Z± Cert
PF	A-1,2,3,6 C-4,5
CUST	AOE/15 888-226-7277 16-08Z±
FLT PLN	Pilots are to open/close VFR Flt Pln with Kamloops FIC via phone or Pacific rdo 122.5 when practicable.
FIC	Kamloops 866-WXBRIEF (Toll free within Canada) or 866-541-4101 (Toll free within Canada & USA)
ACC	Vancouver IFR 604-586-4590/4591 or 800-668-1333; IFR tng flts PPR ctc 604-586-4592 or 800-668-1333
WX	METAR H24. TAF H24, issue times: 00, 06, 12, 18Z.
SERVICES	Abbotsford Shell Aerocentre
FUEL	MG-1, 100LL, JA (CON S IP JA-1, FSII) 604-854-1964 by truck, self-serve VISA & Mastercard only 778-800-0132.
OIL	All
S	1,2,3,4,5
ARFF	DESIGNATED CAT 6 for all sked acft 20 seats and abv, all other acft 2 hr PN. Ctc 604-864-5544.
JASU	AC/DC 28V 400 amp min
PVT ADV	Abbotsford Shell Aerocentre 122.95 604-854-1964 or 877-270-2010
MIL CON	Abbotsford Shell Aerocentre 604-854-1964

BRITISH COLUMBIA

AERODROME / FACILITY DIRECTORY

ABBOTSFORD BC (Cont'd)

CYXX

RWY DATA	Rwy 07(069°)/25(249°) 9597x200 ASPH Thld 25 displ 295'. Rwy 01(009°)/19(189°) 5328x200 ASPH
RWY CERT	Rwy 07 RVR 1200(1/4sm)/Rwy 25 RVR 1200(1/4sm) AGN V Rwy 01/19 AGN IIIA
TWY CERT	Twy: B, G AGN II Twy D AGN IV
TWY	Twy D uncontrolled E of blast fence. Twy B rstd to acft with wingspans 78' or less. Reverse turns to exit Rwy 07 onto Twy C4 rstd to acft with wingspans 50' or less. Turns onto Twy A from Twy C rstd to acft with wingspans 171' or less. Turns from Twy A onto Twy C rstd to C-130 & smaller (blast issue). Turns west onto Twy C4 and east onto Twy C1 from Twy C rstd to acft with wingspans 133' or less. Twy G uncontrolled.
APRON	Ltd prkg and de-icing dur win ops, all wide body acft 2hr PN ctc ops 604-864-5544. Corporate itinerant prkg ctc Shell Aerocentre.
RCR	Opr Ltd win maint 1400-0730Z±, O/T 2 hrs PN call out chg. PPR dur win maint exc sked ops, altn or emerg. CRFI, PLR/PCN.
LIGHTING	01-AS(TE ME) P2, 19-AS(TE ME) P2, 07-AN(TE HI), 25-AO(TE HI) P3
COMM	
RCO	Cranbrook rdo 119.4 (RAAS) 07-15Z± Pacific rdo 122.5 (FISE) 126.7 (bcst)
ATIS	119.8 1-877-517-2847 15-07Z±
GND	121.8 15-07Z±
TWR	119.4 (inner) 121.0 (outer) 295.0 (V) 15-07Z± (emerg only 604-855-1199)
MF	MF and advsy svcs only provided over Canadian territory. Cranbrook rdo 119.4 295.0 07-15Z± CZ shape irregular 4500 ASL (CAR 602.98) (emerg only 250-426-6312)
PAL	Victoria Tml 132.7 (avail on gnd)
NAV	
NDB	XX 344 (M) N49 00 55 W122 29 17 WHITE ROCK WC 332 (L) N49 00 12 W122 45 01
ILS	IXX 109.7 (Rwy 07) RVR LOC reliable only within 10° either side of centreline.

ABBOTSFORD BC (Cont'd)

CYXX

PRO	<p>Rgt hand circuit Rwy 07 & 01 (CAR 602.96). Rwy 01/19, Twy B, C, C1 and C4 not avbl for acft taxiing when visibility below 1/2sm (CAR 602.96)</p> <p>NIGHT RESTRICTIONS: Turbo-jet, turbo-fan and turbo-prop tng not permitted fr 06-15Z±. All other night tng as authorized by the APM.</p> <p>Procedures for crossing the southern Strait of Georgia within Tml Class C airspace refer to Vancouver Intl, VTPC for Crossing the Southern Strait of Georgia.</p> <p>Pilots should refer to Canadian Airport Charts (CAC) to obtain details on established hot spots, prior to operating on maneuvering areas. CAC are available for free on the NAV CANADA website.</p> <p>ATS REQUIREMENTS:</p> <p>All VFR acft arriving, departing or transiting the Vancouver or Victoria Tower Class C or D airspace require a transponder code.</p> <ul style="list-style-type: none"> - All acft departing Vancouver or Victoria Intl (including Water Aerodrome) call Kamloops FIC at 866-541-4101 or PAC RDO 122.5 for code assignment at least 30 min prior to flight or file a VFR Flight Plan/Flight Itinerary. - All acft arriving Vancouver Intl (including Water Aerodrome) or transiting Vancouver or Victoria Control Zones obtain a code from one of the following ATS units: Vancouver Harbour, Nanaimo, Victoria Harbour, Boundary Bay, Langley, Abbotsford or Pitt Meadows, or call Kamloops FIC at 866-541-4101 or PAC RDO 122.5. - All acft arriving Victoria Intl from a non NAV CANADA site call Kamloops FIC at 866-541-4101 or PAC RDO 122.5 for code assignment at least 30 minutes prior to flight or file a VFR Flight Plan/ Flight Itinerary. <p>VFR ARR/DEP ROUTES:</p> <p>See VTPC</p>
HELI	<p>When assigned, follow heli routes as depicted on the Heli VTPC.</p> <p>East and McCallum Routes: not above 700 ASL between airport and McCallum Rd. Dep/arr S & SW as cleared by ATC.</p> <p>Infield heli tng area, remain 400' fr rwy and twys 700 ASL & below, ctc ATC for Heli circuit procedures.</p>
CAUTION	<p>Numerous obsts in heli tng areas. Parachute area aprx 5NM NNE of aprt. Tall vehicles on road S Thld 01; Ngt ops must use PAPI.</p>

BRITISH COLUMBIA

AERODROME / FACILITY DIRECTORY

ALERT BAY BC

CYAL

REF	N50 34 56 W126 54 57 Adj SE 17°E (2016) UTC-8(7) Elev 240' A5004	
OPR	Corp of the village of Alert Bay 250-974-5213 Reg	
PF	B-1 C-2,3,4,5	
FLT PLN		
FIC	Kamloops 866-WXBRIEF (Toll free within Canada) or 866-541-4101 (Toll free within Canada & USA)	
WX	WxCam	
SERVICES		
S	4,5	
RWY DATA	Rwy 09(094°)/27(274°) 2985x75 ASPH	
RCR	Opr	
COMM		
ATF	tfc 122.8 2NM 1600 ASL	
CAUTION	Severe downdrafts may be encountered on apch or dep to/fr Rwy 09 when winds are 25 kt or stronger from SE. Sharp drop-off of aprx 100' at west end of rwy. Moderate drop-off E end of rwy.	

BRITISH COLUMBIA

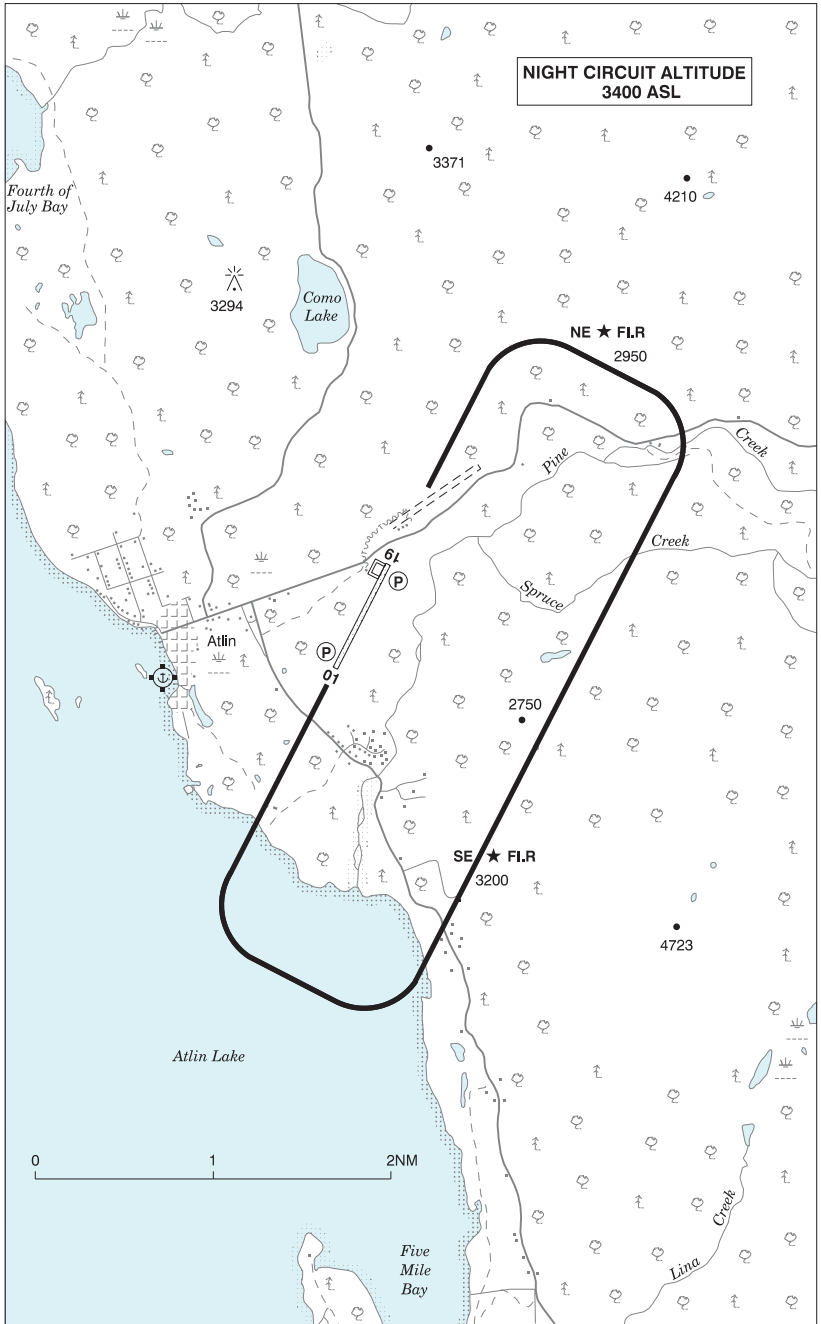
AERODROME / FACILITY DIRECTORY

ANAHIM LAKE BC

CAJ4

REF	N52 27 08 W125 18 16 1S 18°E (2014) UTC-8(7) Elev 3639' A5013 LO2 RCAP	
OPR	Cariboo Regional District 250-742-2364 (operation) 250-392-3351 (administration) Cert Ldg fees for commercial acft	
PF	B-1 C-2,3,4,5	
FLT PLN	<p>FIC Kamloops 866-WXBRIEF (Toll free within Canada) or 866-541-4101 (Toll free within Canada & USA)</p> <p>WX ALTIMETER ltd hrs (see COMM) WxCam</p>	
SERVICES		
FUEL	100LL, JA APM PN 250-742-2364	
OIL	All	
S	2,3,4,5,6	
RWY DATA	Rwy 13(130°)/31(310°) 3936x75 ASPH Rwy 31 down 0.61%	
RWY CERT	Rwy 13/31 AGN II	
RCR	APM 250-742-2364 16-01Z± dly O/T 3 hrs PN. PLR/PCN.	
COMM		
ATF	UNICOM (AU) Ltd hrs O/T tfc 122.8 5NM 6600 ASL	
PRO	AIRPORT RESTRICTION: Pursuant to CAR 602.96(3)(d) aprt use rstd to acft with a wingspan of less than 79'	
CAUTION	Expect moderate to extreme turbulence when winds fr W. Extv float plane activity at Nimpo Lake, 9NM SE of A/D. Possible presence of large animals within aprt perimeter.	

ATLIN VFR TERMINAL PROCEDURES CHART - NIGHT CIRCUIT PROCEDURE



BRITISH COLUMBIA

AERODROME/FACILITY DIRECTORY

ATLIN BC

CYSQ

REF	N59 34 35 W133 40 17 1NE 20°E (2015) UTC-8(7) Elev 2351' A5021 A5099 LO5 RCAP	
OPR	Atlin District Aprt Association 250-651-7569 Reg	
PF	B-1 C-2,3,4,5	
CUST	AOE/15 888-226-7277 17-05Z†	
FLT PLN		
FIC	Kamloops 866-WXBRIEF (Toll free within Canada) or 866-541-4101 (Toll free within Canada & USA)	
WX	WxCam	
SERVICES	1	
OIL	5/50 (ltd)	
S	5,6	
RWY DATA	Rwy 01(010°)/19(190°) 3949x75 gravel Rwy 19 down 0.68%	
RCR	Opr 16-05Z† Ltd win maint.	
LIGHTING	01-AS(TE ME) P1 4.5°, 19-(TE ME) P1 4.5° ARCAL-123.2 type K exc RILS on hi setting only. Retro-reflective markers on twy & aprons only.	
COMM		
RCO	Whitehorse rdo 123.55 (FISE) 126.7 (bcst)	
ATF	tfc 123.2 5NM 5300 ASL	
PRO	Rgt hand circuits Rwy 01 (CAR 602.96). Night circuit: Alt 3400 ASL. Not auth unless both hazard bcns & PAPI opr. All turns to be completed within perimeter of hazard bcns. See VTPC.	
CAUTION	Only pilots familiar with lcl terrain should use this aprt dur hrs of darkness. Gnd rises sharply fr shoulder edge along E side of rwy.	

BRITISH COLUMBIA

AERODROME / FACILITY DIRECTORY

BEAVERLEY BC

CBA8

REF	N53 51 20 W122 54 27 2.5N 19°E (2012) UTC-8(7) Elev 2420' A5014	<p>The chart shows a runway of 2461 feet. A 5 NM radius circle is centered on the runway, with a 4300 feet MSL elevation indicated. The chart also shows a 25-foot wide area, a 10-foot wide area, and a 2461-foot wide area. The elevation is 2420 feet. The chart includes various symbols for terrain, obstructions, and other features.</p>
OPR	Cyr's Recreational Avn Park 250-964-8228 or 250-617-8228 Reg	
PF	B-1 C-2 D-3,4,5,6	
FLT PLN	FIC Kamloops 866-WXBRIEF (Toll free within Canada) or 866-541-4101 (Toll free within Canada & USA)	
SERVICES	S 2,4,5	
RWY DATA	Rwy 07(071°)/25(251°) 2461x50 gravel RCR Opr Jun-Sep No win maint. Rwy soft in spring & fall.	
COMM	ATF tfc 122.8 2NM 4000 ASL	
CAUTION	Parajumping in area to 12,500 ASL by NOTAM. 80' trees 100' S rwy. Wildlife ocsl on rwy.	

BRITISH COLUMBIA

AERODROME / FACILITY DIRECTORY

BEDDIS BEACH BC (Heli)**CBB4**

REF	N48 48 00 W123 25 25 17°E (2014) UTC-8(7) Elev 717' VTA A5004	
OPR	Pat and Rosemarie Keough 250-653-4993 Reg PPR	
PF	A-1 C-2,5 D-3,4,6	
FLT PLN	FIC Kamloops 866-WXBRIEF (Toll free within Canada) or 866-541-4101 (Toll free within Canada & USA)	
SERVICES	4,5	
HELI DATA	FATO/TLOF 26' dia CONC elevated Safety Area 66' dia Max heli overall length 55.8'	
RCR	Opr 15-05Z‡ not always monitored	
COMM	TWR Victoria 119.1(outer) (E) 14-08Z‡ O/T Victoria terminal 127.8 ATF tfc 123.2 5NM 1200 ASL Excluding area within Victoria Intl CZ TML Victoria 127.8 abv 2500 ASL	
CAUTION	Subject to erratic winds	

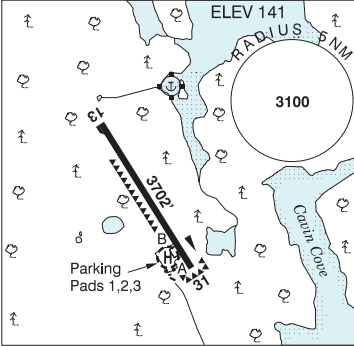
ELEV 717

Strait of
Georgia

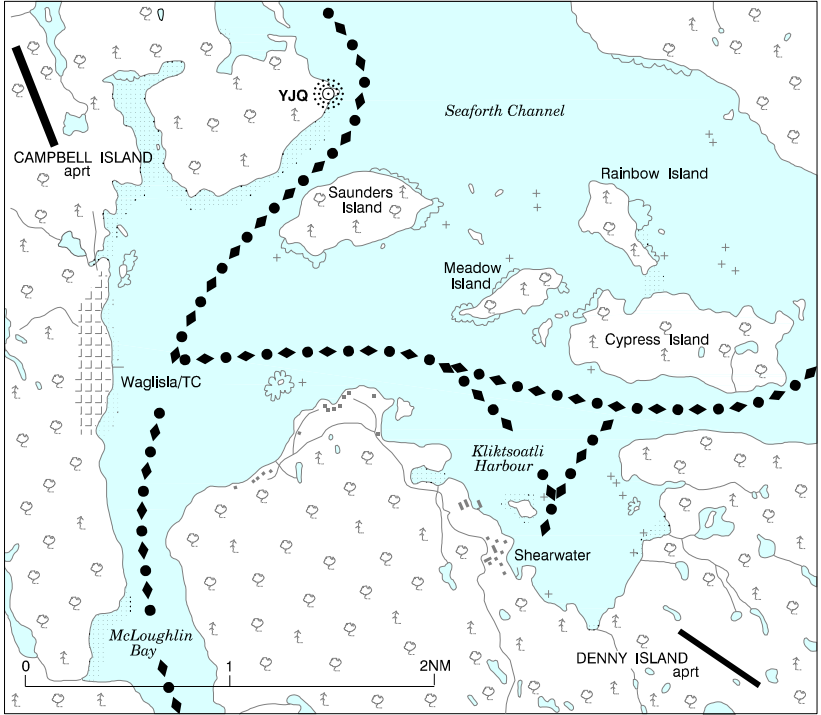
BRITISH COLUMBIA

AERODROME / FACILITY DIRECTORY

BELLA BELLA (CAMPBELL ISLAND) BC**CBBC**

REF	N52 11 06 W128 09 24 1NW 19°E (2013) UTC-8(7) Elev 141' A5004 A5013 LO2 HI3 CAP	
OPR	Heiltsuk Economic Development Corp 250-957-2868 Cert	
PF	A-1,2,7 C-3,4,5	
FLT PLN	<p>FIG Kamloops 866-WXBRIEF (Toll free within Canada) or 866-541-4101 (Toll free within Canada & USA)</p> <p>WX METAR AUTO H24 (see COMM) WxCam TAF 14-06Z†, issue times: 14, 19, 01Z (DT 13, 19, 01Z).</p>	
SERVICES	FUEL JA, 100LL Waglisla Fuel 250-957-2645, 778-913-0558 17-01Z† O/T call out chg	
RWY DATA	Rwy 13(133°)/31(313°) 3702x75 ASPH Rwy 13 down 1.03%.	
RWY CERT	Rwy 13/31 AGN IIIA	
RCR	Opr Ltd win maint	
HELI DATA	Parking Pad 1: 51' dia ASPH Parking Pad 2: 51' dia ASPH Parking Pad 3: 88' dia ASPH	
COMM	<p>RCO Pacific rdo 123.475 (FISE) 126.7 (bcst)</p> <p>ATF tfc 122.8 5NM 3200 ASL</p> <p>AWOS 128.7</p>	
NAV	NDB BELLA BELLA YJQ 325 (L) N52 11 07 W128 06 49	
PRO	Heli arr/dep Rwy 13/31 taxi via Twy B to/fr helipad.	
CAUTION	Rock outcropping aprx 120' NE of rwy. High trees on rising ground NW and SE of airport.	

BELLA BELLA VFR TERMINAL PROCEDURES CHART



BRITISH COLUMBIA

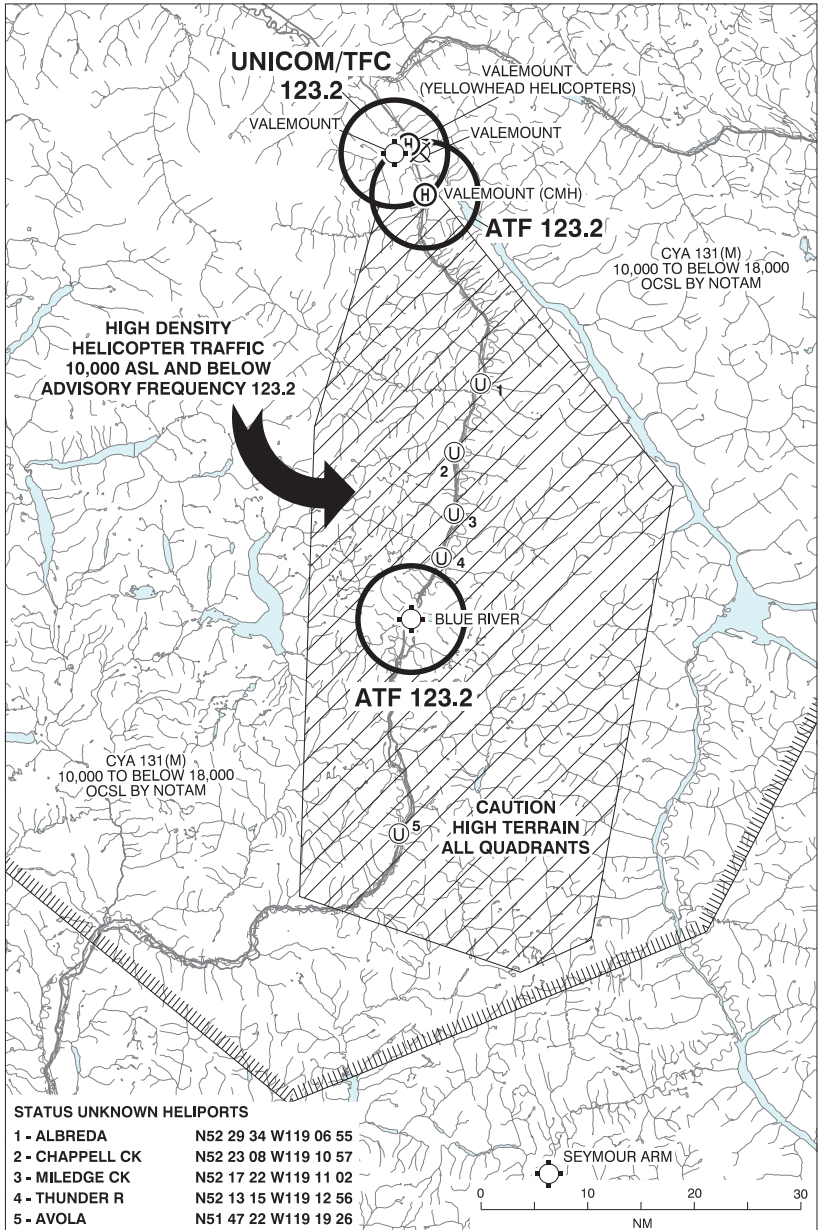
AERODROME / FACILITY DIRECTORY

BELLA COOLA BC

CYBD

REF	N52 23 15 W126 35 45 6NE 19°E (2012) UTC-8(7) Elev 117' A5013 LO2	
OPR	Central Coast Regional District 250-799-5291 Cert Opr	
PF	A-1 C-2,3,4,5,6	
FLT PLN	FIG Kamloops 866-WXBRIEF (Toll free within Canada) or 866-541-4101 (Toll free within Canada & USA) WX METAR 15-01Z (DT13-01Z). O/T LWIS WxCam	
SERVICES	08-15 hrs lcl ctc Pacific Coastal Airlines 250-982-2225	
FUEL	100LL, JA	
OIL	All	
S	4,5	
RWY DATA	Rwy 05(055°)/23(235°) 4200x100 ASPH Thld 23 displ 206'. W twy rstd to 12,500 lbs or less.	
RWY CERT	Rwy 05/23 AGN IIIA	
TWY CERT	Twy B AGN II	
TWY	Twy B rstd to 12,500 lbs or less.	
RCR	Opr 16-23Z‡ Ldt win maint provided for sked flts only	
COMM		
RCO	Pacific rdo 126.7 (FISE)	
ATF	tfc 122.8 5NM 3100 ASL	
PRO	Rgt hand circuits Rwy 05 (CAR 602.96).	
CAUTION	10' dike lctd 250' E of thld Rwy 23.	

BLUE RIVER / VALEMOUNT VFR TERMINAL PROCEDURES CHART

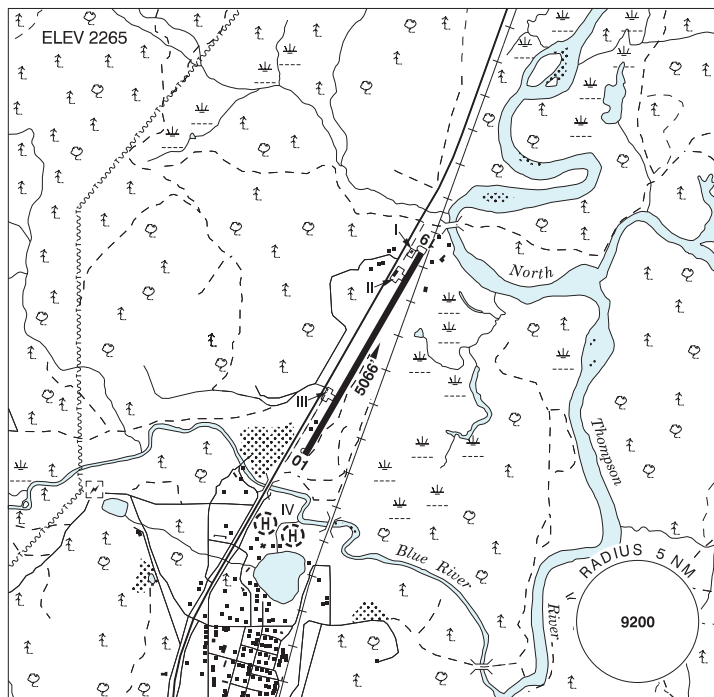


STATUS UNKNOWN HELIPTS

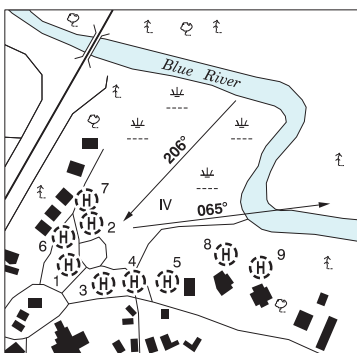
1 - ALBRED A	N52 29 34 W119 06 55
2 - CHAPPELL CK	N52 23 08 W119 10 57
3 - MILEDGE CK	N52 17 22 W119 11 02
4 - THUNDER R	N52 13 15 W119 12 56
5 - AVOLA	N51 47 22 W119 19 26

BLUE RIVER BC

CYCP



REF	N52 07 29 W119 17 34 Adj NE 17°E (2013) UTC-8(7) Elev 2265' A5005 A5014 LO2 RCAP
OPR	Cariboo Helicopter Skiing (Mike Wiegele Helicopter Skiing) 250-673-8381 Reg PPR Landing fees
FLT PLN	
FIG	Kamloops 866-WXBRIEF (Toll free within Canada) or 866-541-4101 (Toll free within Canada & USA)
WX	METAR 14-24Z (DT 13-01Z) O/T LWIS WxCam
RWY DATA	Rwy 01(013°)/19(193°) 5066x60 ASPH Rwy 19 up 1.14% No shoulders or graded area.
APRON	Apron I, II & IV: rstd to heli. Apron III rstd to fixed wing acft. Apron IV: Enter brg 206° & exit brg 065° (see sketch)
RCR	Maint contractor 250-673-8289 Ltd win maint
HELI DATA	Parking Pads 1-9: 20' x 20'



BRITISH COLUMBIA

AERODROME / FACILITY DIRECTORY

BLUE RIVER BC (Cont'd)

CYCP

COMM

ATF tfc 123.2 5NM 5200 ASL

CAUTION

Shoulder drops abruptly at edge of pavement. Wildlife in vicinity of rwy. Extv heli activity in the area.

BRITISH COLUMBIA

AERODROME / FACILITY DIRECTORY

BOB QUINN LAKE BC

CBW4

REF	N56 58 00 W130 14 58 20°E (2013) UTC-8(7) Elev 1970' A5021 LO1 RCAP	
OPR	Bob Quinn Lake Airport Society 236-601-1229 Reg	
PF	C-1	
FLT PLN		
FIC	Kamloops 866-WXBRIEF (Toll free within Canada) or 866-541-4101 (Toll free within Canada & USA)	
WX	WxCam PPR for altimeter availability, ctc OPR	
RWY DATA	Rwy 15(152°)/33(332°) 4074x100 GRVL	
RCR	Opr No win maint	
HELI DATA	200' x 100' GRVL	
COMM		
DRCO	Pacific rdo 126.7 (FISE)	
MF	tfc 123.2 5NM 5000 ASL (CAR 602.98)	
PRO	Rgt hand circuits Rwy 15 (CAR 602.96). Fixed wing acft emplane/deplane pax & cargo on apron only	
CAUTION	Trees to 80 AGL located 1900' N dep end Rwy 33. Sharp drop off both ends. No prepared shoulders. Sharp drop-off and/or soft gnd both sides of rwy. Thresholds marked with orange barrels. Possible extv heli tfc at aprt. See Galore Creek/Bob Quinn Lake VTPC.	

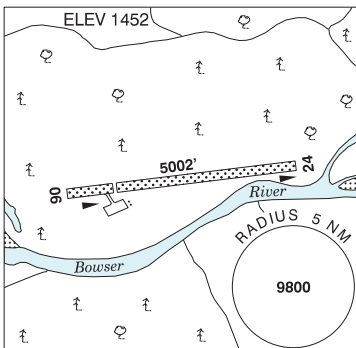
BRITISH COLUMBIA

AERODROME / FACILITY DIRECTORY

BRUCEJACK / BOWSER BC

CBB6

REF	N56 23 43 W129 56 42 9SE 19°E (2018) UTC-8(7) Elev 1452' A5021 RCAP
OPR	Pretium Resources Inc 604-558-1784 Reg PPR
FLT PLN	
FIC	Kamloops 866-WXBRIEF (Toll free within Canada) or 866-541-4101 (Toll free within Canada & USA)
WX	PPR for altimeter availability, ctc OPR
RWY DATA	Rwy 06(064°)/24(244°) 5002x100 GRVL Rwy 06 down 0.52% Thld 06 displ 1001'
RCR	Opr
COMM	
ATF	123.2 5NM 4500 ASL
CAUTION	Mountainous terrain all quadrants. Mdt to severe turbulence & wind shear may be encountered on apch. Wildlife in vic of rwy.



BRITISH COLUMBIA

AERODROME / FACILITY DIRECTORY

BURNS LAKE BC

CYPZ

REF	N54 22 35 W125 57 05 11NW 19°E (2013) UTC-8(7) Elev 2343' A5013 LO1 HI3 CAP	
OPR	Aprt Society 250-698-7364, 250-692-0220 Reg	
PF	A-1 B-5,6 C-2 D-4	
FLT PLN		
FIC	Kamloops 866-WXBRIEF (Toll free within Canada) or 866-541-4101 (Toll free within Canada & USA)	
WX	AUTO 250-698-7732 (see COMM) WxCam	
SERVICES	1 hr PN	
FUEL	100LL, JA	
OIL	15W50	
RWY DATA	Rwy 11(118°)/29(298°) 5060x75 asphalt	
RCR	Aprt caretaker 250-698-7364 or Opr.	
LIGHTING	11-(TE ME) P1, 29-(TE ME) P1 ARCAL-122.7 type K	
COMM		
RCO	Pacific rdo 123.375 (FISE) 126.7 (bcst)	
ATF	tfc 122.7 5NM 5400 ASL	
PAL	Vancouver Ctr 123.875 132.525	
AUTO	122.950	
CAUTION	Rdo ctl acft opr fr rwy to 500 AGL wknds Mar-Nov.	

BRITISH COLUMBIA

AERODROME / FACILITY DIRECTORY

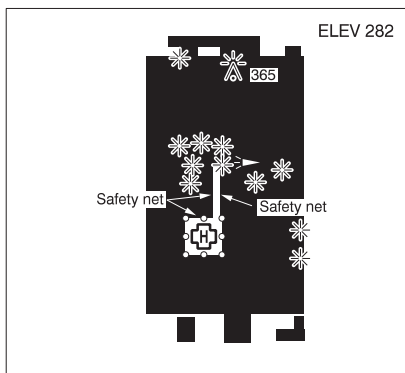
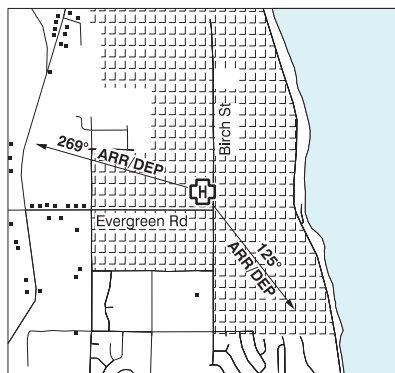
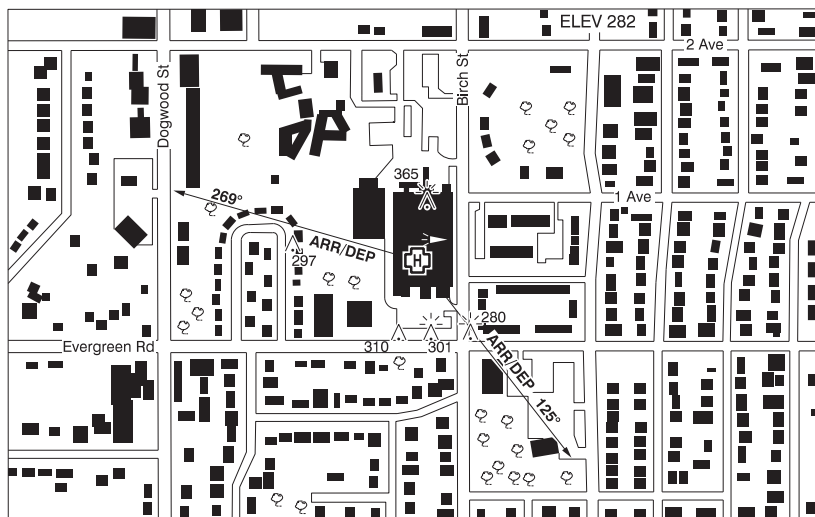
CACHE CREEK BC

CAZ5

REF	N50 46 30 W121 19 16 17°E (2013) UTC-8(7) Elev 2040' A5004 LO2	
OPR	Village 250-457-6237 Reg	
PF	B-1 C-2,3,4,5,6	
FLT PLN	FIC Kamloops 866-WXBRIEF (Toll free within Canada) or 866-541-4101 (Toll free within Canada & USA)	
RWY DATA	Rwy 15(152°)/33(332°) 3275x75 asphalt Rwy 33 up 1.25% Sharp fall-off thld Rwy 15 & 33. Caretaker 250-457-1214/9347 Ltd win maint.	
RCR		
COMM	ATF ffc 123.2 2NM 3600 ASL	
PRO	Rgt hand circuit Rwy 33 (CAR 602.96)	

CAMPBELL RIVER (CAMPBELL RIVER & DIST HOSP) BC (Heli)

CAT6



REF	N50 00 31 W125 14 34 Adj 17°E (2018) UTC-8(7) Elev 282' A5004
OPR	Vancouver Island Health Authority 250-370-8555 Cert NVIS OPS AUTH PPR
PF	B-1,2,4 C-3,5,6
FLT PLN	
FIC	Kamloops 866-WXBRIEF (Toll free within Canada) or 866-541-4101 (Toll free within Canada & USA)
HELI DATA	FATO 86' x 86' non-supporting TLOF 61' x 61' CONC Safety Area 115' x 115' 17,000 lbs Max Heli overall length 57.4' Elevated/rooftop heli
RCR	Opr
LIGHTING	RY(ME) green LED

BRITISH COLUMBIA

AERODROME / FACILITY DIRECTORY

CAMPBELL RIVER (CAMPBELL RIVER & DIST HOSP) BC (Heli) (Cont'd)**CAT6****COMM**

MF	Campbell rdo 1330-0530Z± O/T tfc 122.0 5NM centred on Campbell River A/D 3.6NM S 3300 ASL excluding the area below 700' depicted on the Campbell River VTPC (CAR 602.98)
TML	Comox 123.7
A/G	Hosp security 157.76 FM 3 min PN

PRO

Arr/dep 125° & 269 fr heli (H1), NVIS rqrd for night use (CAR 602.96)

CAUTION

Trees to 130' AGL, W to SE btwn flt paths, 200' to 600' fr heli.

BRITISH COLUMBIA

AERODROME / FACILITY DIRECTORY

CAMPBELL RIVER (E & B HELI) BC (Heli)**CCR6**

REF	N50 02 30 W125 16 30 18°E (2013) UTC-8(7) Elev 7' A5004	
OPR	E & B Helicopters Ltd 250-287-4421 Reg PN	
FLT PLN	FIC Kamloops 866-WXBRIEF (Toll free within Canada) or 866-541-4101 (Toll free within Canada & USA)	
SERVICES	FUEL 100LL, JA OIL All S 1,2,3,6	
HELI DATA	4 pads 100'x100' concrete	
RCR	Opr	
COMM	ATF tfc 122.5 Area as depicted on Campbell River VTPC.	
PRO	Avoid noise sensitive areas. Arr/dep over water.	

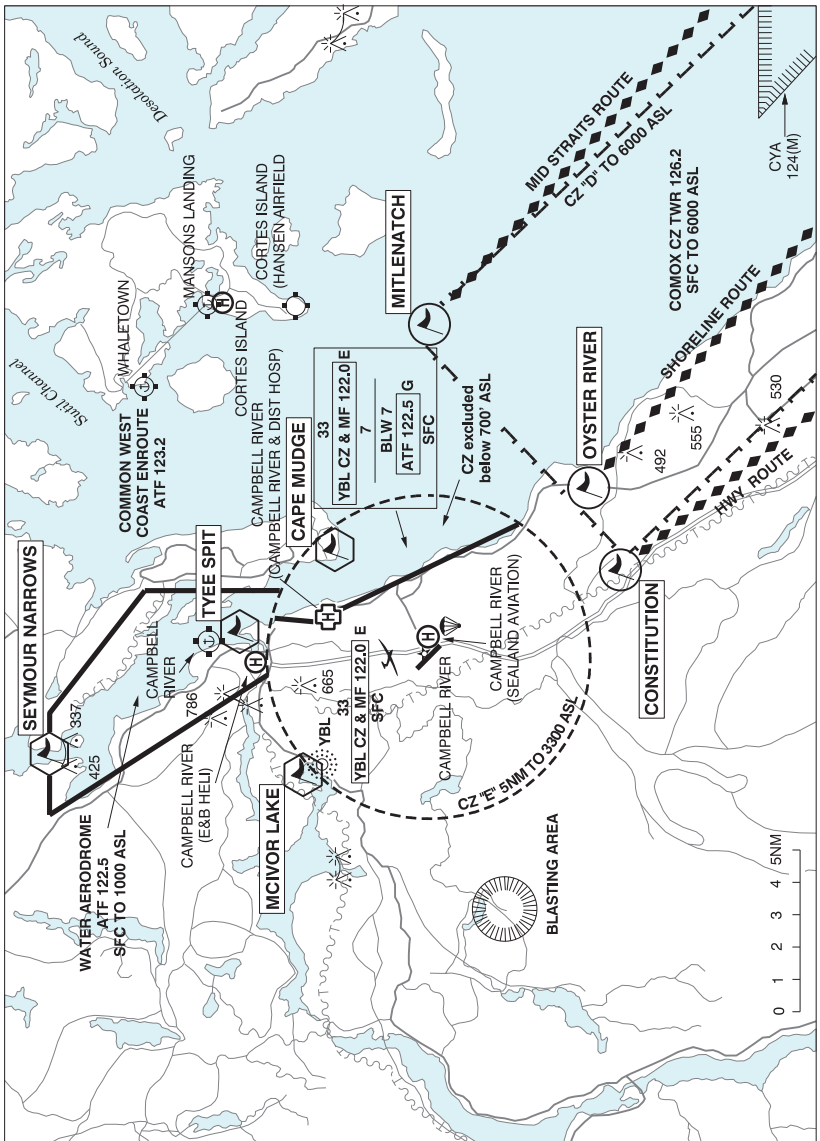
BRITISH COLUMBIA

AERODROME / FACILITY DIRECTORY

CAMPBELL RIVER (SEALAND AVIATION) BC (Heli)**CSL4**

REF	N49 57 03 W125 15 51 5SSE 17°E (2017) UTC-8(7) Elev 357' A5004	
OPR	Sealand Aviation Ltd 250-923-9858 Reg PPR	
PF	C-1,2,3,4,5,6	
FLT PLN	FIC Kamloops 866-WXBRIEF (Toll free within Canada) or 866-541-4101 (Toll free within Canada & USA)	
SERVICES	S 1,2 1530-0130Z±, 3 1530-0130Z± Mon-Fri 4,5,6 1530-0130Z±	
HELI DATA	FATO/TLOF 60' x 60' GRASS Safety Area 80' x 80' 2600lbs Max heli overall length 40'	
RCR	Opr 1530-0130Z± O/T 250-287-6259	
COMM	MF Campbell rdo 1330-0530Z± O/T t/c 122.0 5NM centred on Campbell River A/D adj W 3300 ASL excluding the area below 700' depicted on the Campbell River VTPC (CAR 602.98)	
PRO	Do not fly over bldgs	
CAUTION	Marked P-lines SW of heli. Trees all quadrants. Deer in vic of heli. Parachuting to 12,500 ASL at CYBL. Model acct rwy & activity aprx 1.5NM NE thld Rwy 12 at CYBL.	

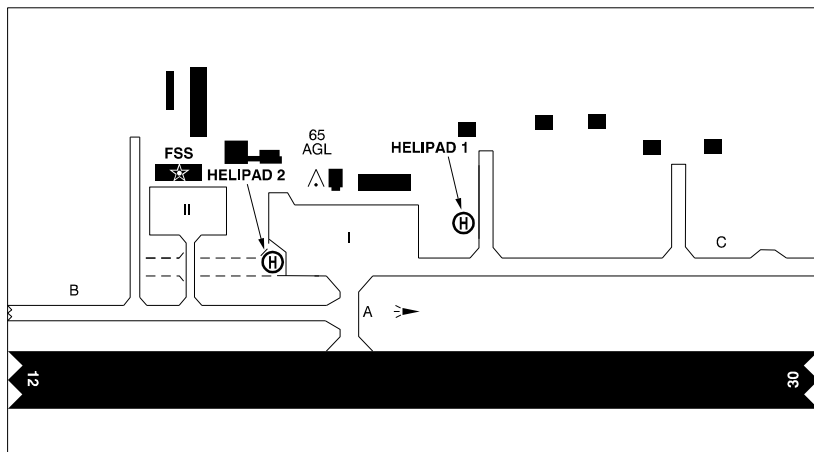
CAMPBELL RIVER VFR TERMINAL PROCEDURES CHART



LOCATION	IDENT	LAT/LONG
CAPE MUDGE	VCMUD	N50° 00.00 W125° 11.00
CONSTITUTION	VCCNS	N49° 51.00 W125° 12.00
MCIVOR LAKE	VCMCI	N50° 01.00 W125° 22.00
MITLENATCH	VCMLN	N49° 57.00 W125° 00.00
OYSTER RIVER	VCOYS	N49° 52.00 W125° 08.00
SEYMOUR NARROWS	VCSMR	N50° 09.00 W125° 21.00
TYEE SPIT	VCTYE	N50° 03.00 W125° 15.00

CAMPBELL RIVER BC

CYBL



REF	N49 57 07 W125 16 23 4.5S 18°E (2013) UTC-8(7) Elev 357' A5004 LO2 HI3 CAP	
OPR	Dist of Campbell River 250-923-5012 Cert Ldg fees	
PF	A-1,2,3,6, ATB ltd hrs C-2,4,5	
CUST	AOE/15 888-226-7277	
FLT PLN		
FIG ACC WX	Kamloops 866-WXBRIEF (Toll free within Canada) or 866-541-4101 (Toll free within Canada & USA) For IFR clnc outside FSS hrs ctc Tml 250-339-8115 before take-off. METAR 14-05Z† O/T LWIS TAF 16-05Z†, issue times: 16, 19, 01Z (DT 15, 19, 01Z).	
SERVICES		
FUEL OIL S	100LL, JA-1 (also by truck) 15-04Z† O/T call out chg 2 hrs PN All 2,4(ltd)	
RWY DATA	Rwy 12(117°)/30(297°) 6499x150 ASPH Rwy 12 down 0.88%	
RWY CERT	Rwy 12 RVR 1200(1/4sm) day only/Rwy 30 RVR 1200(1/4sm) day only AGN IIIB	
TWY CERT	Twy: B, C, D AGN IIIA	
TWY	No vehicle ctl on all twys. Twy C pavement width 34', max wt 44,000 lbs. Twy D is unlit.	
APRON	Prkg plan in effect. Fees after 6 hrs, ctc opr. Itinerant prkg aprons I & II. See sketch. No run-ups on North side of Apron II (in front of FSS building).	
RCR	Opr CRFI, Ltd win maint. To prevent damage to rwy turn in ungrooved areas. PLR/PCN	
HELI DATA	Pad -1 23' dia concrete max acft length 58' (see apron sketch) Pad -2 45' dia asphalt	
LIGHTING	12-AN(TE HI) P2 3°, 30-AO(TE HI) P2 3° Avbl 1330-0530Z† O/T ARCAL-122.0 type K.	

BRITISH COLUMBIA

AERODROME / FACILITY DIRECTORY

CAMPBELL RIVER BC (Cont'd)

CYBL

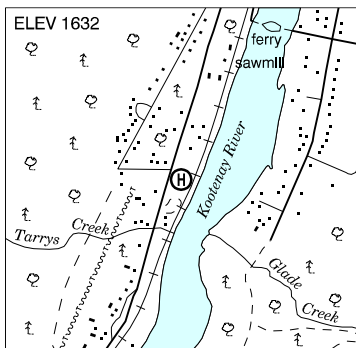
COMM	
RADIO	Campbell rdo 122.0 (V) 1330-0530Z† (emerg only 250-923-3942)
RCO	Pacific rdo 123.55 (FISE) 126.7 (bcst)
ATIS	128.55 14-05Z†
MF	Campbell rdo 1330-0530Z† O/T tfc 122.0 5NM 3300 ASL excluding the area below 700' depicted on the Campbell River VTPC (CAR 602.98)
TML	Comox 123.7 227.6
NAV	
NDB	YBL 203 (L) N50 00 23 W125 21 27
DME	IBL 109.1 Ch 28 N49 57 19 W125 16 49 (376')
ILS	IBL 109.1 (Rwy 12) RVR LOC reliable only within 10° either side of centreline.
PRO	Rgt hand circuits Rwy 12 (CAR 602.96) Reduced Visibility Operations Plan (RVOP) Rwy 12/30 & Twy A ops to vis less than ½sm and greater than or equal to ¼sm. One in, one out. Day use only. Twy B & C are not avbl to access rwy for use during reduced vis ops. All acft must use Twy A to access the rwy.
CAUTION	Deer in vic of rwy. Parachuting to 12,500 ASL on A/D. Model acft rwy & activity aprx 1.5NM NE thld Rwy 12.

BRITISH COLUMBIA

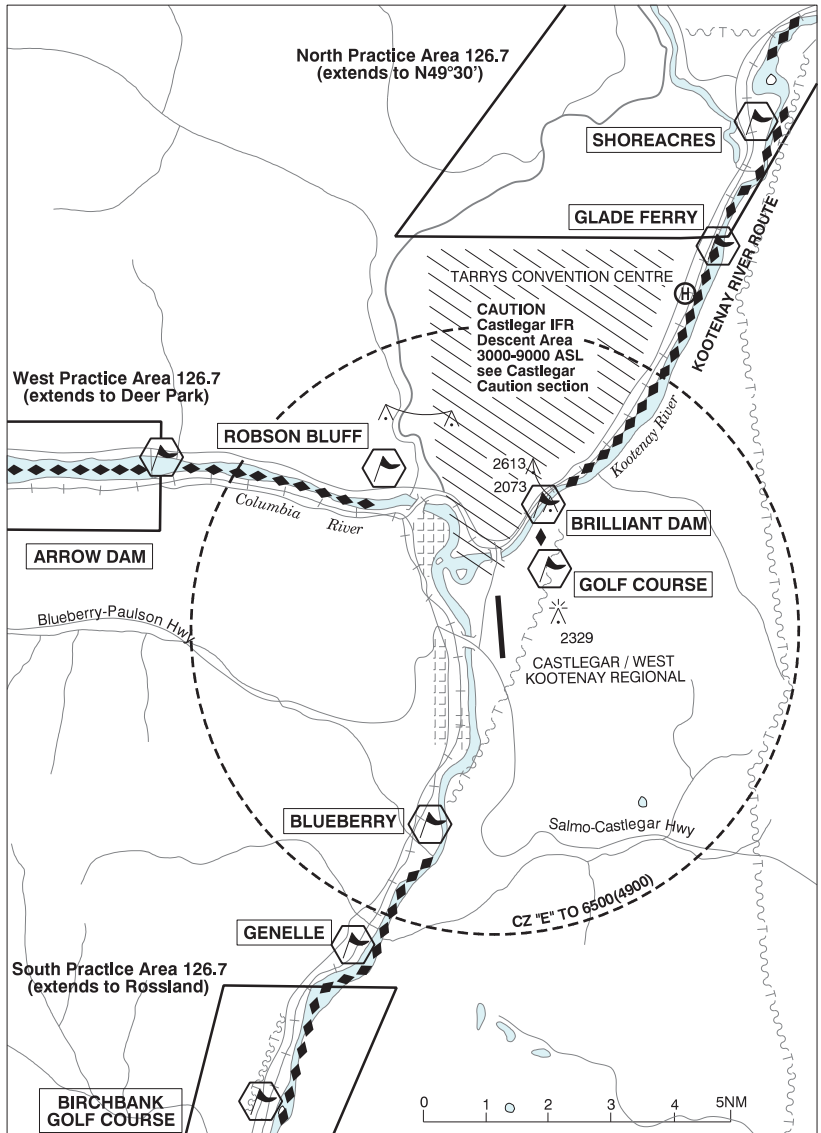
AERODROME / FACILITY DIRECTORY

CASTLEGAR (TARRYS CONVENTION CENTRE) BC (Heli)**CCT3**

REF	N49 23 10 W117 33 09 16°E (2013) UTC-8(7) Elev 1632' A5005
OPR	Tarrys Convention Centre 250-505-3905 Reg PPR
PF	A-1, C-2,3,4,5,6
FLT PLN	FIC Kamloops 866-WXBRIEF (Toll free within Canada) or 866-541-4101 (Toll free within Canada & USA)
SERVICES	FUEL Jet A (Barrels) S 1,4,5,6
HELI DATA	100' grass, 300' grass RCR Opr
COMM	RCO Pacific rdo 125.85 (FISE) ATF Castlegar rdo 122.1 1NM 2700 ASL
PRO	Apch fr river.
CAUTION	Wires crossing river one mile E of glade ferry. Castlegar CZ bdry aprx 1.2NM SW.



CASTLEGAR / WEST KOOTENAY REGIONAL VFR TERMINAL PROCEDURES CHART



BRITISH COLUMBIA

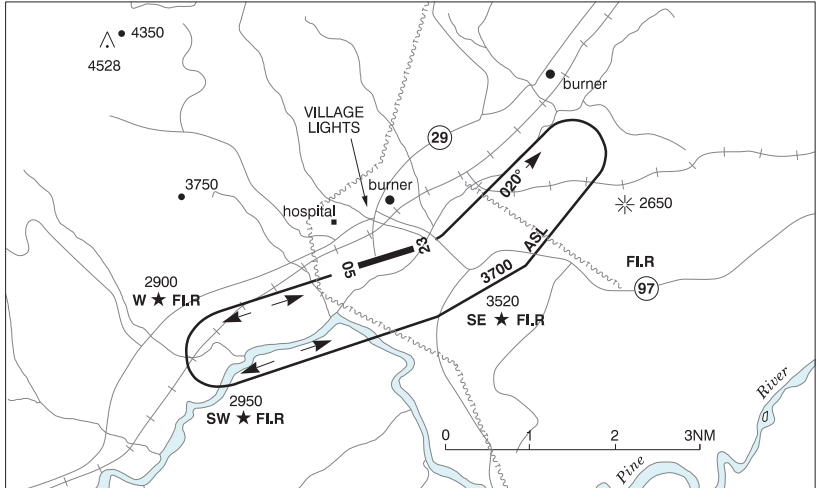
AERODROME / FACILITY DIRECTORY

CASTLEGAR / WEST KOOTENAY REGIONAL BC

CYCG

REF	N49 17 46 W117 37 57 2SSE 15°E (2016) UTC-8(7) Elev 1626' A5005 LO2 HI3 CAP	
OPR	City 250-365-7227 Cert day only	
PF	A-1,2,3,6 C-4,5	
CUST	AOE/15 888-226-7277 avbl daylight hrs	
FLT PLN	<p>FIC Kamloops 866-WXBRIEF (Toll free within Canada) or 866-541-4101 (Toll free within Canada & USA)</p> <p>WX METAR 14-01Z (DT 13-04Z) O/T LWIS TAF 16-01Z (DT 15-04Z), issue times: 16, 21Z (DT 15, 21Z).</p>	
SERVICES	<p>FUEL 100LL, JA, SP 250-365-5935</p> <p>OIL All</p> <p>S 1,2,4,5,6 16Z-SS</p>	
RWY DATA	Rwy 15(154°)/33(334°) 5299x150 ASPH	
RWY CERT	Rwy 15/33 AGN IIIB	
TWY	Twy B rstd to 50,000 lbs or less. Twys C & D Forestry tanker base use only.	
RCR	FSS CRFI, PLR/PCN.	
HELI DATA	Parking Pad 49' dia ASPH	
LIGHTING	15-AS(RR) P2, 33-SF(4 lead-in lights and offset 11° left) (RR) P2 2.9° (offset 5° left). PAPI will not read correctly unless acft positioned on 11° offset apch flt path. PAPI limitation/restriction. PAPI Rwy 15 to be used only within 3NM of thld; PAPI Rwy 33 to be used only within 2NM of thld.	
COMM	Comm at 10NM may not be possible all quads due to terrain	
RADIO	122.1 (V) 1330-0130Z (DT 1230-0430Z) (emerg only 250-365-3013)	
RCO	Pacific rdo 125.85 (FISE)	
MF/ATF	rdo 1330-0130Z (DT 1230-0430Z) O/T tfc 122.1 5NM 6500 ASL (CAR 602.98)	
PAL	Vancouver Ctr 134.2 227.3	
PRO	AIRPORT RESTRICTION: Pursuant to CAR 602.96 (3) (d) aprt use rstd to daylight hrs only exc for emergencies. Rgt hand circuits Rwy 15 (CAR 602.96). When arriving via Kootenay River route, proceed to GOLF COURSE then join rgt hand circuit Rwy 15/left hand circuit Rwy 33 (CAR 602.96).	
CAUTION	Mtns sur the aprt & protrude into tkof/apch areas of both rwys. P-line 40 AGL crosses apch to Rwy 33 aprx 1500' fr thld. Acft on inst apchs may use high rates of descent (see hatched area on VTPC). Hi terrain reduces operational lengths of Rwys 15 and 33 PAPI.	

CHETWYND VFR TERMINAL PROCEDURES CHART (NIGHT CIRCUIT PROCEDURE)



BRITISH COLUMBIA

AERODROME / FACILITY DIRECTORY

CHETWYND BC

CYCQ

REF	N55 41 14 W121 37 36 Adj S 19°E (2013) UTC-7 Elev 1999' A5014 LO1 CAP RCAP	
OPR	District of Chetwynd 250-401-4100 Reg	
PF	A-1 C-2,3,4,5,6	
FLT PLN	<p>FIG Edmonton 866-WXBRIEF (Toll free within Canada) or 866-541-4102 (Toll free within Canada & USA)</p> <p>WX METAR 13-01Z fr second Sun in Mar. 14-24Z fr first Sun in Nov. O/T LWIS. AUTO (see COMM) Webcam</p>	
SERVICES		
FUEL	JA (Heli only) Ridge Rotors 250-788-4158 JA-1 Executive Flight Center 250-785-6174 (main) or 250-793-1734 Smart Card/VISA/MASTERCARD Access 4,5,6	
S		
RWY DATA	Rwy 05(054°)/23(234°) 4481x100 asphalt	
RCR	Opr Ltd win maint	
LIGHTING	05-AS(TE ME), 23-AS(TE ME) V2 ARCAL-126.7 type K, exc RILS on hi setting only. Ngt ops are not recommended unless all 3 hazard beacons are oprg.	
COMM		
ATF	tfc 123.2 5NM 5000 ASL	
AUTO	122.55	
PRO	Rgt hand circuits Rwy 05 (CAR 602.96). Ngt circuits 3700 ASL. Ngt circuit pro depicted on VTPC. All IFR departures call Edmonton ACC at 888-358-7526 for IFR clnc prior to dep.	
CAUTION	Only pilots familiar with lcl terrain should use this aprt dur hrs of darkness. Moderate to severe turbulence & wind shear may be encountered on apch. Wild animals may stray on to rwy. Lgtg group of wind turbines to 4040 ASL (674 AGL) aprx 9.6NM SSE of A/D, 3932 ASL (674 AGL) aprx 8.7NM SSE of A/D.	

BRITISH COLUMBIA

AERODROME / FACILITY DIRECTORY

CHILKO LAKE (TSYLOS PARK LODGE) BC

CAG3

REF	N51 37 34 W124 08 31 18°E (2013) UTC-8(7) Elev 3850' A5004	
OPR	River Ridge Resort, Tsylos Park Lodge & Adventures 250-483-4368 Reg Ldg fees	
PF	B-1,2,5	
FLT PLN		
FIC	Kamloops 866-WXBRIEF (Toll free within Canada) or 866-541-4101 (Toll free within Canada & USA)	
SERVICES		
S	4,5	
RWY DATA	Rwy 18/36 3200x50 gravel Rwy 36 up 2%	
APRON	Prkg fees may be levied; ctc Opr.	
RCR	Opr Rwy soft when wet. Clsd Nov 1-May 1.	
COMM		
ATF	UNICOM 122.8 5NM 6900 ASL	
CAUTION	Steep hill immediately N of A/D. Wild animals & livestock may stray on to rwy.	

BRITISH COLUMBIA

AERODROME / FACILITY DIRECTORY

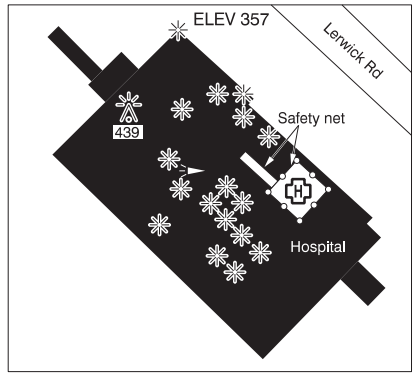
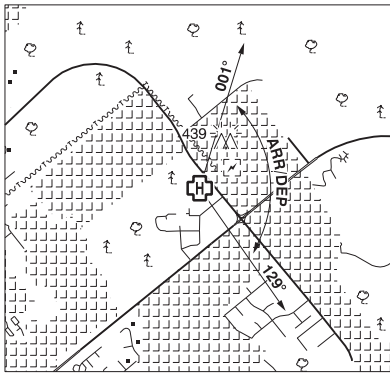
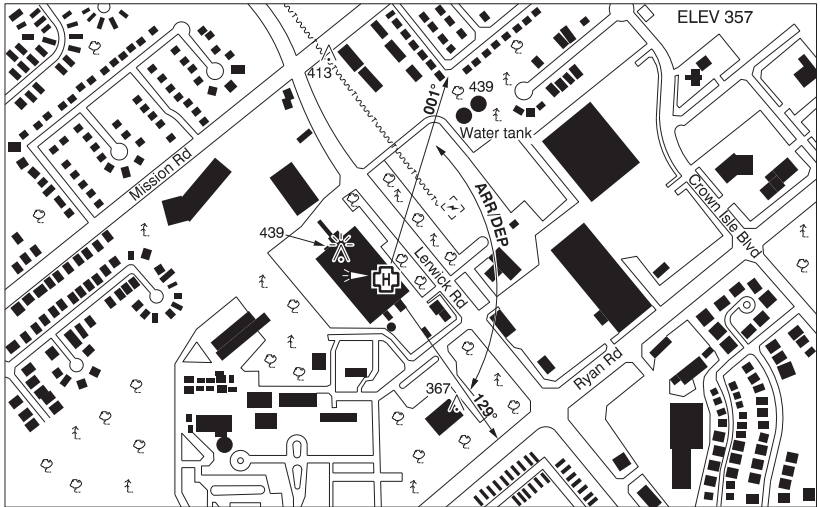
CHILLIWACK BC

CYCW

REF	N49 09 12 W121 56 21 Adj S 17°E (2012) UTC-8(7) Elev 32' VTA A5004 LO2 T1	
OPR	Magnum Management Inc 604-792-3430 Cert	
PF	A-2 (15-03Z±), 7 C-3, 4, 5, 6 (17-01Z±)	
FLT PLN		
FIC	Kamloops 866-WXBRIEF (Toll free within Canada) or 866-541-4101 (Toll free within Canada & USA)	
SERVICES		
FUEL	100LL, JA (Cardlock) JA-1 (by truck) 604-991-0078 1430-2330Z± Mon-Fri exc hols, O/T call out chg	
S	1, 2, 3, 4, 5, 6	
RWY DATA	Rwy 07(066°)/25(246°) 3986x75 ASPH Depression in rwy aprx 1000' fr Thld 25.	
RWY CERT	Rwy 07/25 AGN II	
RCR	Opr Ltd win maint. PLR	
LIGHTING	07-(TE ME) AP, 25-(TE ME) AP ARCAL-122.7 type K	
COMM		
MF	tfc 122.7 3NM 2000 ASL (CAR 602.98)	
PRO	Rgt hand circuits Rwy 07 (CAR 602.96). Procedures for crossing the southern Strait of Georgia within Tml Class C airspace refer to Vancouver Intl, VTPC for Crossing the Southern Strait of Georgia. Tkof and ldg in grass area adj rwy by fixed-wing acft not auth.	

COMOX (COMOX VALLEY HOSPITAL) BC (Heli)

CBV8



REF	N49 42 44 W124 58 10 Adj NW 16°E (2019) UTC-8(7) Elev 357' A5004
OPR	Vancouver Island Health Authority 250-370-8555 Cert NVG Compliant PPR
PF	B-1,2,4 C-3,5,6
FLT PLN	
FIC	Kamloops 866-WXBRIEF (Toll free within Canada) or 866-541-4101 (Toll free within Canada & USA)
HELI DATA	FATO 86' dia non-supporting TLOF 61' x 61' CONC Safety Area 115' dia 17,000lbs Max heli overall length 57.4' elevated/rooftop.
RCR	Opr
LIGHTING	RY(ME) green LED
COMM	
TWR	126.2
A/G	Hosp security 158.76 FM 3 min PN

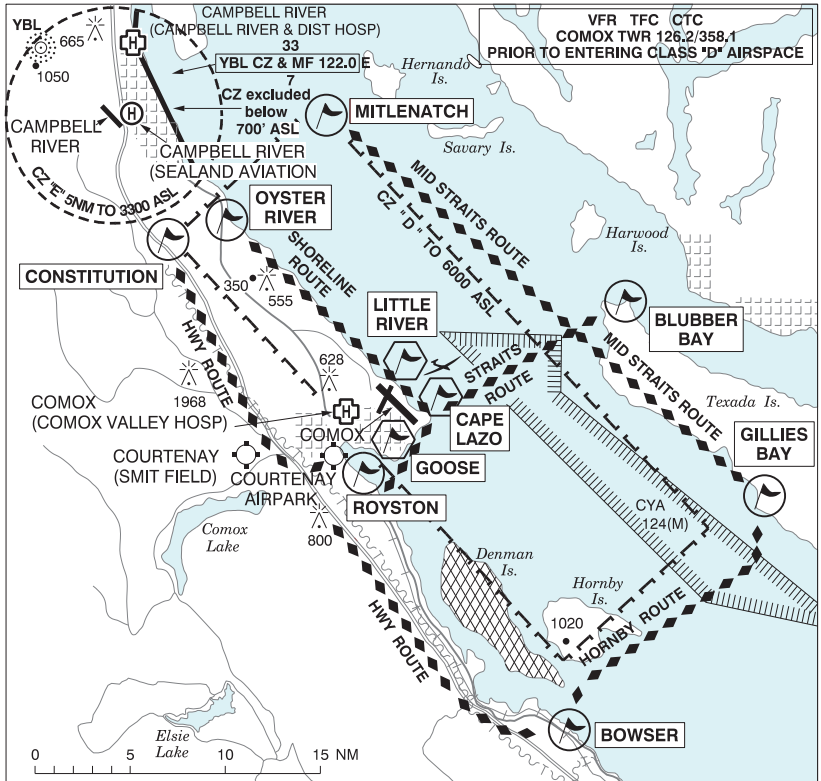
BRITISH COLUMBIA

AERODROME / FACILITY DIRECTORY

COMOX (COMOX VALLEY HOSPITAL) BC (Heli) (Cont'd)**CBV8**

PRO	Arr/dep 001° to 129° fr heli, (H1), day/night use (CAR 602.96). Ctc A/G prior to ldg
CAUTION	Trees to 130 AGL, W to SW, 325' to 450' fr heli. Trees to 110 AGL, S under flight path, 600' to 750' fr heli. P-line 125 AGL N under flight path, 1000' fr heli.

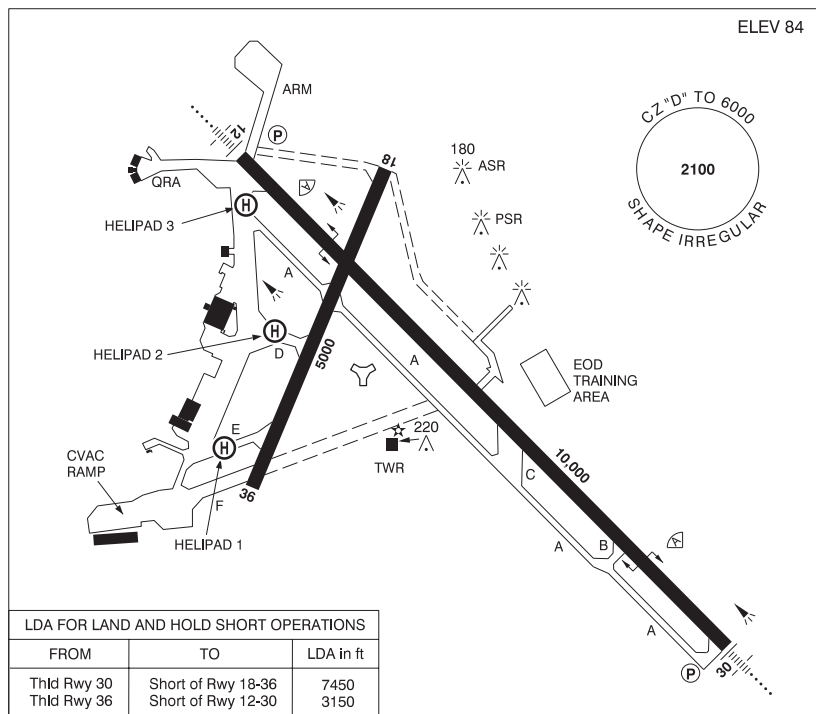
COMOX VFR TERMINAL PROCEDURES CHART



LOCATION	IDENT	LAT/LONG
BLUBBER BAY	VCBLU	N49° 48.00 W124° 37.00
BOWSER	VCBSR	N49° 26.00 W124° 40.00
CAPE LAZO	VCLZO	N49° 42.70 W124° 51.40
CONSTITUTION	VCCNS	N49° 51.00 W125° 12.00
GILLIES BAY	VCGIL	N49° 37.00 W124° 26.00
GOOSE	VCGSS	N49° 40.00 W124° 55.33
LITTLE RIVER	VCLRVR	N49° 44.00 W124° 54.00
MITLENATCH	VCMLN	N49° 57.00 W125° 00.00
OYSTER RIVER	VCOYS	N49° 52.00 W125° 08.00
ROYSTON	VCROY	N49° 39.00 W124° 57.00

COMOX BC

CYQQ



REF	N49 42 39 W124 53 12 2.5NNE 17°E (2015) UTC-8(7) Elev 84' A5004 LO2 HI3 CAP RCAP
OPR	DND 250-339-8231 CSN 319-252-8231 NTAS 334-8231 Mil PPR
PF	B-1 C-2,3,5,6
CUST	AOE/15 PN civ 888-226-7277 Mil 250-334-3424 fr 1630Z† to 0030Z† Mon to Fri exc hols; AOE/CAN.
FLT PLN	<p>FIG Kamloops 866-WXBRIEF (Toll free within Canada) or 866-541-4101 (Toll free within Canada & USA)</p> <p>MIL 250-339-8211 Ext 8770 CSN 319-252-8770 Fax 250-339-8230, CSN 319-252-8230</p> <p>WX METAR H24. TAF H24, issue times: 00, 06, 12 & 18Z. Met brief for mil only. Lcl Met Section CSN 252-8242/8460. O/T JMC 1-800-WXMETEO (996-3836) or CSN 432-2613. (See COMM).</p>

BRITISH COLUMBIA

AERODROME / FACILITY DIRECTORY

COMOX BC (Cont'd)

CYQQ

SERVICES	MIL: All trans acft require PPR thru 19 Wg Ops CSN 319-252-8288/8223 NTAS 250-339-8288/8223. Trans svcg 07-22 hrs incl Mon-Fri exc hols, O/T by special arng. NOVA/Flight Advsy msg rqrd & may be faxed to CSN 319-252-8129 NTAS 250-339-8129. CIV: All civ reg acft rqrd ramp authorization thru civ ops mgr 250-207-1658 prior to PPR req thru Wg Ops 250-339-8231/8288. For MEDEVAC btw 06-23 hrs (local) call civ ops mgr 250-207-1658, btw 23-06 hrs (local) call Wg Ops 250-339-8231/8288, PPR not rqrd. Ltd prkg civ ramp, 24 hrs PN. Ltd overnight prkg on civ ramp.
FUEL	F-34, F-37, SP, HPR
OIL	128, 133, 148, 156, SOAP
ARFF	CAT 6
SUP FL	LHOX, LOX
JASU	CE12, 13, 15, 16, CA2, CEA1, MC-11
PVT ADV	Shell 250-207-1658 07-19 (Local) O/T call out chg
MIL ADV	Call Wg Ops for tran svcg CSN 319-252-8288/8223 NTAS 334-8288/8223.
RWY DATA	Rwy 12(118°)/30(298°) 10000x200 CONC Rwy 18(185°)/36(005°) 5000x200 ASPH RAG: Rwy 12 BAK 12/14 smart arrest retractable arrestor system (1697'); Rwy 30 BAK 12/14 smart arrest retractable arrestor system (1495'). Rwy 12 RVR 1200(1/4sm)/Rwy 30 RVR 1200(1/4sm) Do not taxi thru Gnd Wash Fac SW corner twy D. Opr CRFI S65, T155, ST192, TT240. Rwy 12/30 PCN 47/R/A/X/T. Rwy 18/36 PCN 67/F/A/X/T. Caution - Rwy 18/36 - Rise at intxn of Rwy 12/30 approx 5 inch (14 cm) over 100 ft (31 m)
RWY CERT	
TWY	
RCR	
HELI DATA	Helipad 1 and 2: 100' x 100' asphalt. Helipad 3: 100' x 100' concrete.
LIGHTING	12-AN (non-std 3000' (1600' SF)) (TE HI) P2 GPI 1164' TCH61', 18-(TE HI), 30-AN (non-std 3000' (1600' SF)) (TE HI) P2 GPI 1157' TCH55', 36-(TE HI). Helipad 1, 2 and 3 not lgtd.
COMM	Flight Advisory hrs of operation dates & hrs may vary and will be broadcasted on ATIS.
ATIS	118.6 282.2
GND	119.75 250.3
TWR	126.2 358.1 236.6x (E)
TML	123.7 227.6 (opr svcs only 250-339-8115)
ARR	123.7 128.1x 134.1x 227.6 289.4x 335.9x 342.9x 378.5x 384.5x
DEP	123.7 227.6
MIL	442 Sqn - call Snake Ops 135.9 363.0; 407 Sqn VP & VS A/C- call Demon Ops 308.6; Base Ops 316.5
NAV	
TACAN	UQQ 110.4 Ch 41 N49 42 45 W124 53 40 (79') Maint 1st & 3rd Thu each month; 16-20Z±, dur VFR.
ILS	IQQ 111.7 (Rwy 12) RVR. ICX 109.75 (Rwy 30) RVR. Maint 2nd Thu each month; 16-20Z±.

BRITISH COLUMBIA

AERODROME / FACILITY DIRECTORY

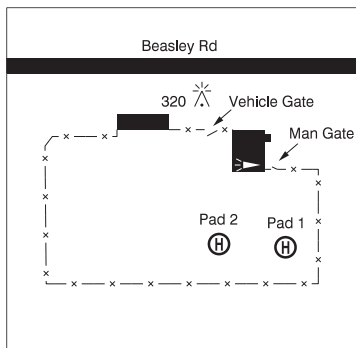
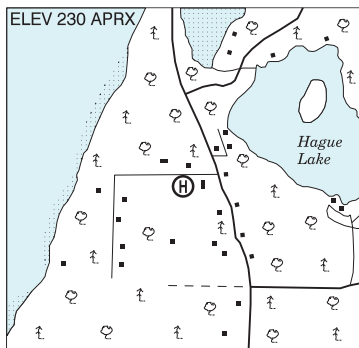
COMOX BC (Cont'd)

CYQQ

PRO	<p>Rgt hand circuits Rwy 30 & 36 (CAR 602.96). Tfc ptns Heli 500 ASL, convl 1000 ASL, Jet 1500 ASL. Reporting points & rtes, as depicted on VTPC, used proceeding to/fr aprt or transiting the Class "D" CZ. Ctc Twr at least 5NM prior to entry.</p> <p>All acft and helis avoid flt over Courtenay Airpark below 2000' ASL.</p> <p>All mil acft shall ctc Comox grd prior to engine start.</p> <p>Extv glider activity 3NM radius of the aprt, max alt 3500 ASL, Jun to Aug.</p> <p>All mil/civ transient acft requesting approaches require PPR thru Wg Ops CSN 319-252-8288/8223 NTAS 250-339-8288/8223.</p> <p>In VFR cond all IFR & VFR acft on overshoot or dep, not to exceed 1000 ASL until dep end of rwy in use.</p> <p>PSR/SSR maint every Mon; 04-08Z†, dur VFR, hol altn Tue.</p> <p>Pilots should refer to Canadian Airport Charts (CAC) to obtain details on established hot spots, prior to operating on maneuvering areas. CAC are available for free on the NAV CANADA website.</p>
CAUTION	<p>Bump at the main intxn. Parachuting to 12,500 ASL on A/D, Monitor CYQQ ATIS freq 118.6 for info. Confusion point due to airfield layout & non-standard hold lines located at the intersection of twy A, Helipad 3, West Ramp, QRA & rwy 12/30</p>

CORTES ISLAND BC (Heli)

CBL7



REF	N50 03 31 W124 58 54 18°E (2013) UTC-8(7) Elev 230' aprx A5004
OPR	Cortes Island Fire Dept. 250-935-6779 or 250-202-2451 Reg PPR
PF	A-1 C-2,4,5
FLT PLN	
FIC	Kamloops 866-WXBRIEF (Toll free within Canada) or 866-541-4101 (Toll free within Canada & USA)
HELI DATA	Pads 1 & 2: 40' dia 54' dia concrete
RCR	Opr 15-03Z†
LIGHTING	ARCAL-122.8 type K
COMM	
ATF	tfc 123.2 2NM 1700 ASL
PRO	Due to trees, apch fr SE, dep to SW.
CAUTION	Trees to 50' W & N.

BRITISH COLUMBIA

AERODROME / FACILITY DIRECTORY

CORTES ISLAND BC

CC19

REF	N50 01 25 W124 59 03 18°E (2012) UTC-8(7) Elev 164' aprx A5004	
OPR	M. Ching 604-284-5366 Reg PPR Ldg fees	
PF	B-1,2,5 C-3,4	
FLT PLN	FIC Kamloops 866-WXBRIEF (Toll free within Canada) or 866-541-4101 (Toll free within Canada & USA)	
SERVICES	S 4,5,6	
RWY DATA	Rwy 16(163°)/34(343°) 3090x140 gravel/grass RCR Opr 17-03Z† No win maint APRON Tie downs located near Rwy Thld 34	
COMM	ATF tfc 123.2 2NM 1700 ASL	
PRO	Rgt hand circuits Rwy 16 (CAR 602.96). Avoid noise sensitive areas, see A/D sketch.	
CAUTION	35' power line 100' SE Thld 34.	

BRITISH COLUMBIA

AERODROME / FACILITY DIRECTORY

COURTENAY (SMIT FIELD) BC**CCS6**

REF	N49 40 00 W125 05 54 4.3W 17°E (2016) UTC-8(7) Elev 500' A5004	
OPR	Dan Annand 250-338-5678 or 250-897-9338 Reg PN	
PF	B-1 C-2,3,4,5	
FLT PLN	FIC Kamloops 866-WXBRIEF (Toll free within Canada) or 866-541-4101 (Toll free within Canada & USA)	
RWY DATA	Rwy 05(046°)/23(226°) 2663x66 GRASS/CONC, centre 36' CONC first 1200' Rwy 23	
RCR	Opr No win maint	
COMM	ATF tfc 123.35 2NM 2000 ASL	
PRO	Right hand circuits Rwy 05. (CAR 602.96)	
CAUTION	Rwy soft when wet & rises slightly towards middle fr both ends. Trees 80 AGL 600' fr Thld 05 & 23.	

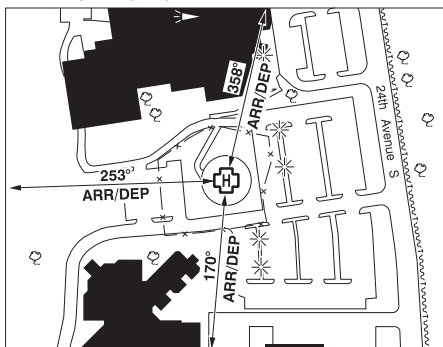
BRITISH COLUMBIA

AERODROME / FACILITY DIRECTORY

COURTENAY AIRPARK BC

CAH3

REF	N49 40 46 W124 58 54 Adj E 17°E (2016) UTC-8(7) Elev 9' A5004	
OPR	Courtenay Airpark Association 250-334-8545 Reg	
PF	B-1,2 C-3,4,5,6	
CUST	AOE/CAN	
FLT PLN	FIC Kamloops 866-WXBRIEF (Toll free within Canada) or 866-541-4101 (Toll free within Canada & USA)	
SERVICES	FUEL 100LL (self-serve major credit cards) S 2,3,4,5	
RWY DATA	Rwy 13/31 1800x60 asphalt	
RCR	Opr or 250-338-9814 16-01Z† No win maint	
COMM	ATF tfc 123.35 3NM 1500 ASL exc area within Comox land A/D CZ.	
PRO	Rgt hand circuits Rwy 31 (CAR 602.96). Circuit alt 800 ASL. Avoid built-up areas. See Comox VTPC & PRO. Touch and Go PPR.	
CAUTION	Heavy mil tfc in Comox mil CZ 1NM N. Bird sanctuary adj to rwy. Water aerodrome (COMOX CXC6) 2NM E. Water aerodrome (Courtenay Airpark CBG9) adjacent N	

CRANBROOK (EAST KOOTENAY REGIONAL HOSP) BC (Heli)**CAE2**

REF	N49 30 42 W115 44 59 15°E (2012) UTC-7(6) Elev 3061' A5005
OPR	Interior Health Authority 250-426-5281 Cert NVG Compliant PPR
PF	B-1,2,4 C-3,5,6
FLT PLN	
FIC	Kamloops 866-WXBRIEF (Toll free within Canada) or 866-541-4101 (Toll free within Canada & USA)
HELI DATA	FATO/TLOF 86' dia CONC Safety Area 115' dia Max heli overall length 57.4' (CAR 602.96)
RCR	Opr
COMM	COMM blind spots all quads
ATF	tfc 122.3 3NM 6100 ASL excluding Cranbrook CZ.
PRO	Arr/dep 358° fr heli, slope 16% (H1) day use only. Arr/dep 170° fr heli, slope 18% (H1) day use only. Arr/dep curved 253° to 281°, slope 12% (H2) day use only (CAR 602.96). NVG reqd for night use, all flt paths (CAR 602.96) 20 min PPR OPR. Advs Cranbrook rdo prior to arr/dep.
CAUTION	Numerous prkg lot lgt standards adj all quads. Trees to 150 AGL, 350' W of heli, both sides of H2 flt path.

BRITISH COLUMBIA

AERODROME / FACILITY DIRECTORY

CRANBROOK / CANADIAN ROCKIES INTL BC

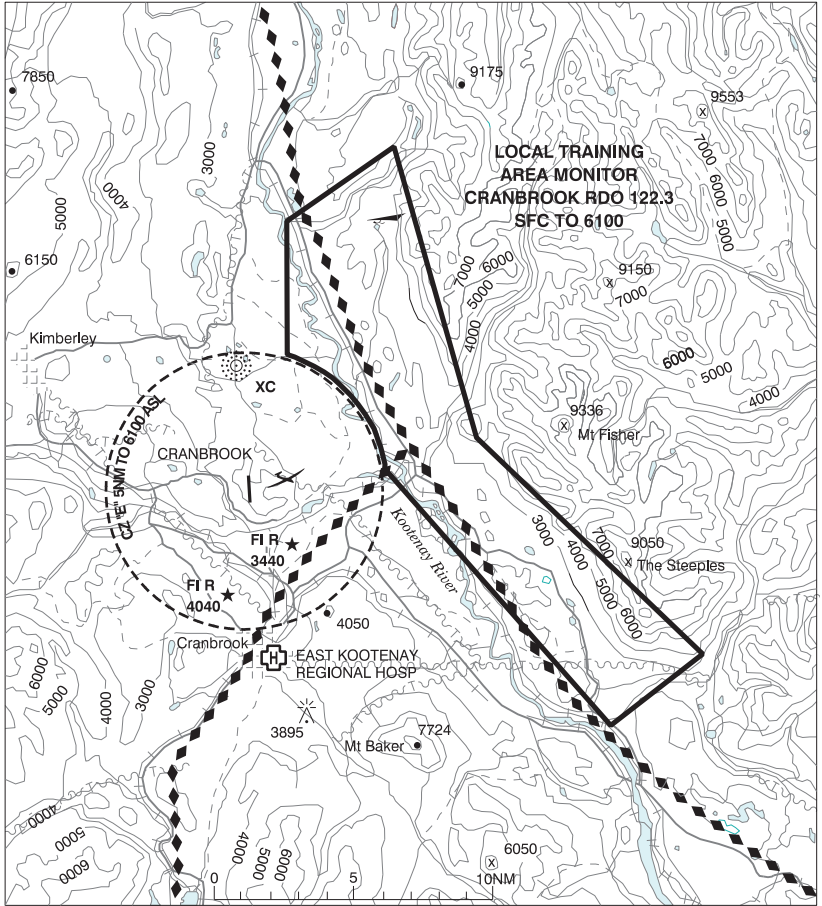
CYXC

REF	N49 36 44 W115 46 55 5N 15°E (2014) UTC-7(6) Elev 3084' A5005 LO2 HI3 CAP	
OPR	City 250-426-7913 Cert	
PF	A-1,2,6 C-5 D-3,4	
CUST	AOE/15 888-226-7277 15-23Z†	
FLT PLN		
FIC	Kamloops 866-WXBRIEF (Toll free within Canada) or 866-541-4101 (Toll free within Canada & USA)	
WX	METAR H24. TAF H24, issue times: 01, 07, 13, 19Z.	
SERVICES	After hrs call out chg may be levied for one or more svcs.	
FUEL	100LL, JA-1 (FSII avbl), SP, HPR	
OIL	65, 80, 100, Turbo 274, Multigrade	
S	1(ltd), 2,4,5,6	
SUP FL	D and A-Ice 1400-0200Z† O/T PPR 250-489-1515	
JASU	10/15	
PVT ADV	Norm Dakin Enterprises 250-489-1515; Streamline Airways 250-420-7690; Eclipse Aviation Ltd 250-426-0222	
RWY DATA	Rwy 16(164°)/34(344°) 8000x150 asphalt Thld 16 displ 780' Rwy 16 down 0.7% first 760' then up 0.8% last 7240'	
RWY CERT	Rwy 16 RVR 1200(1/4sm)/Rwy 34 RVR 1200(1/4sm) AGN IIIB	
APRON	Tran prkg on S side of main apron. N side of main apron rstd to sked tfc only. Itinerant pilot/pax access via gate adj to FSS bldg. No access/egress via tml bldg facility without prior appr from aprt opr.	
RCR	Opr Win maint 1630-2300Z† O/T 2 hr PN cost recovery for non-sked acct. CRFI, PLR/PCN	
LIGHTING	16-AN(TE HI) P3, 34-AO(TE HI) P2 PAPI limitation/restriction. PAPI Rwy 34 to be used only within 3NM of thld O/R thru FSS	
COMM	Comm blind spots all quads	
RADIO	122.3 262.7 (E) (emerg only 250-426-6312)	
RCO	Pacific rdo 123.275 (FISE) 126.7 (bcst)	
MF	rdo 122.3 5NM 6100 ASL (CAR 602.98)	
PAL	Vancouver Ctr 133.6	
NAV		
NDB	XC 242 (M) N49 40 57 W115 46 59 SKOOKUM SX 368 (M) N49 57 18 W115 47 32	
VOR/DME	YXC 112.1 Ch 58 N49 33 15 W116 05 18 (7558')	
DME	IXC 110.3 Ch 40 N49 37 06 W115 46 51 (3053')	
ILS	IXC 110.3 (Rwy 16) LOC reliable only within 10° either side of centreline.	
PRO	Rgt hand circuits Rwy 34 (CAR 602.96), left hand circuits Rwy 16. Glider activity left hand circuits Rwy 34, rgt hand circuits Rwy 16 (CAR 602.96).	
CAUTION	Numerous trees to 75 AGL E side of the apch to Rwy 16 & to within 450' either side of rwy. Hi terrain reduces operational length of Rwy 34 PAPI	

CRANBROOK FSS – RCO

Abbotsford 119.4 (RAAS) 07-15Z† (N49 01 39 W122 22 28)

CRANBROOK VFR TERMINAL PROCEDURES CHART



BRITISH COLUMBIA

AERODROME / FACILITY DIRECTORY

CRESTON BC

CAJ3

REF	N49 02 12 W116 29 53 3.5SSE 15°E (2014) UTC-7 Elev 2094' A5005 LO2 CAP RCAP	
OPR	Creston Valley Reg Airport Society 250-428-2733 Reg	
PF	B-1 C-2,3,4,5,6	
CUST	AOE/CAN	
FLT PLN		
FIC	Kamloops 866-WXBRIEF (Toll free within Canada) or 866-541-4101 (Toll free within Canada & USA)	
WX	AUTO (See COMM) 250-402-6326	
SERVICES	PN 250-428-2733	
FUEL	100LL, JA (Cardlock, Visa & MasterCard)	
S	4,5	
RWY DATA	Rwy 15(155°)/33(335°) 3944x75 ASPH Rwy 15 up 0.6%	
APRON	Tran prkg and tie-downs NW of apron on grass. If unable to park on grass use NW corner of apron. All parked acft must be secured using tie-downs. Designated Air Ambulance prkg on E side btwn fuel farm and ambulance ramp.	
RCR	Opr Ltd win maint	
LIGHTING	15-(TE ME) P1 4.5°, 33-(TE ME) P1 3.5° ARCAL-122.8 type K	
COMM		
RCO	Pacific rdo 125.85 (FISE) 126.7 (bcst)	
ATF	UNICOM 122.8 5NM 5100 ASL	
AUTO	129.175	
PRO	Rgt hand circuits Rwy 33 (CAR 602.96).	
CAUTION	Porthill/Eckhart Intl, Idaho aprt tfc 2.5NM S. Only pilots familiar with lcl terrain should use this aprt dur hrs of darkness. Wildlife in vic of rwy. Trees to 70 AGL within 200' W of rwy.	

BRITISH COLUMBIA

AERODROME / FACILITY DIRECTORY

DAWSON CREEK (FLYING L RANCH) BC

CDC3

REF	N55 49 14 W120 27 10 7.5NW 19°E (2012) UTC-7 Elev 2680' A5014	
OPR	Rod Folster 259-782-6876 Reg PN	
PF	B-1 D-2,3,4,5,6	
FLT PLN		
FIC	Edmonton 866-WXBRIEF (Toll free within Canada) or 866-541-4102 (Toll free within Canada & USA)	
ACC	Edmonton IFR 888-358-7526	
SERVICES		
S	4,5,6	
RWY DATA	Rwy 07/25 2000x75 turf Rwy 25 up 1.5%.	
RCR	Opr Ltd win maint. Rwy strength/cond subject to seasonal/climatic vars.	
COMM		
ATF	tfc 122.2 5NM 5700 ASL (Common freq with Dawson Creek A/D 10NM E).	
CAUTION	Terrain rises 25' & trees to 40 AGL within 400' W thld Rwy 07. Trees aprx 20 AGL along S side rwy. Anticipate turbulence on apch Rwy 25.	

BRITISH COLUMBIA

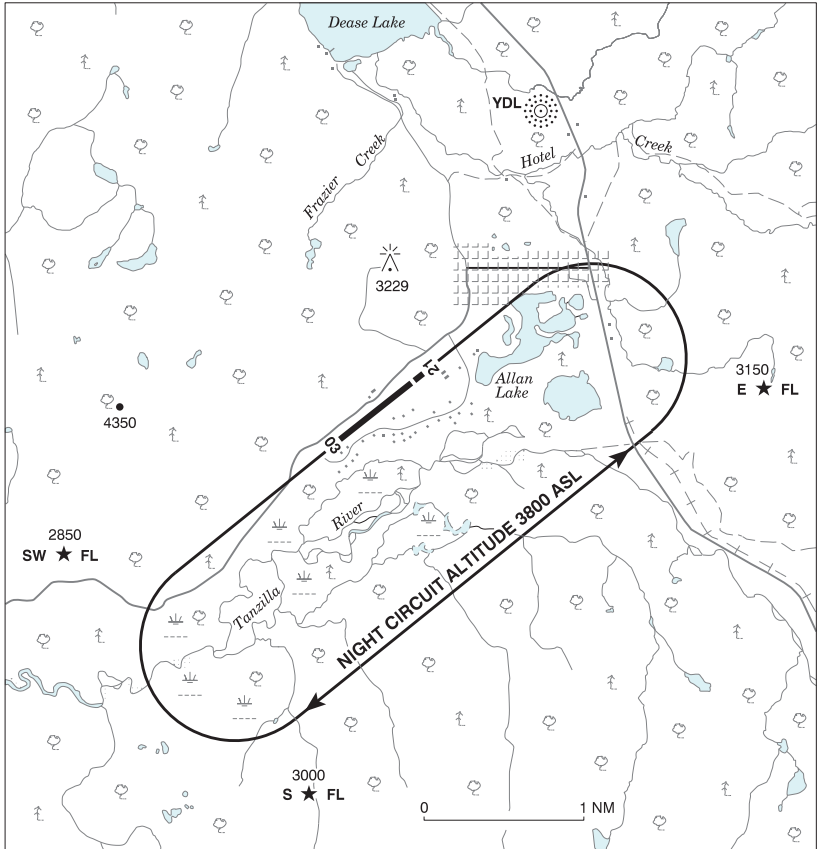
AERODROME / FACILITY DIRECTORY

DAWSON CREEK BC

CYDQ

REF	N55 44 32 W120 10 59 2SE 18°E (2013) UTC-7 Elev 2147' A5014 LO1 HI3 CAP	
OPR	City 250-782-3142 Cert	
PF	A-1,2,3,6 avbl 1400-0230Z Mon-Fri, 1600-2359Z Sat-Sun C-1,2,3,4,5,6	
FLT PLN	<p>FIG Edmonton 866-WXBRIEF (Toll free within Canada) or 866-541-4102 (Toll free within Canada & USA)</p> <p>ACC Edmonton IFR 888-358-7526</p> <p>WX METAR AUTO H24 (see COMM) WxCam TAF 13-05Z, issued: 1230, 1830, 0030Z</p>	
SERVICES	1400-0130Z Mon-Fri, O/T 1 hr PN call out chg may be levied for one or more svcs. 100LL, JA (Self-serve, Visa, Mastercard) 1,4,5,6 D-Ice	
RWY DATA	Rwy 07(068°)/25(248°) 5001x150 ASPH	
RWY CERT	Rwy 07/25 AGN IV	
RCR	Opr 1400-0130Z Mon-Fri, 1500-2230Z Sat-Sun, O/T 1 hr PN, call out chg CRFI, PLR/PCN	
LIGHTING	07-AO (non-std 1450') (TE ME) P2, 25-AO(TE ME) P2 ARCAL-122.2 type K	
COMM	<p>RCO Peace River rdo 122.2 (RAAS) 1330-0530Z emerg only 780-624-5142</p> <p>MF Peace River rdo 122.2 1330-0530Z O/T tfc 122.2 5NM 5100 ASL (CAR 602.98)</p> <p>AWOS 128.55</p>	
PRO	For IFR clnc outside of RAAS hrs phone Edmonton ACC prior to dep.	
CAUTION	Extv migratory bird activity in vic of Rwy 07/25 Apr-Nov.	

DEASE LAKE VFR TERMINAL PROCEDURES CHART - NIGHT CIRCUIT PROCEDURE



BRITISH COLUMBIA

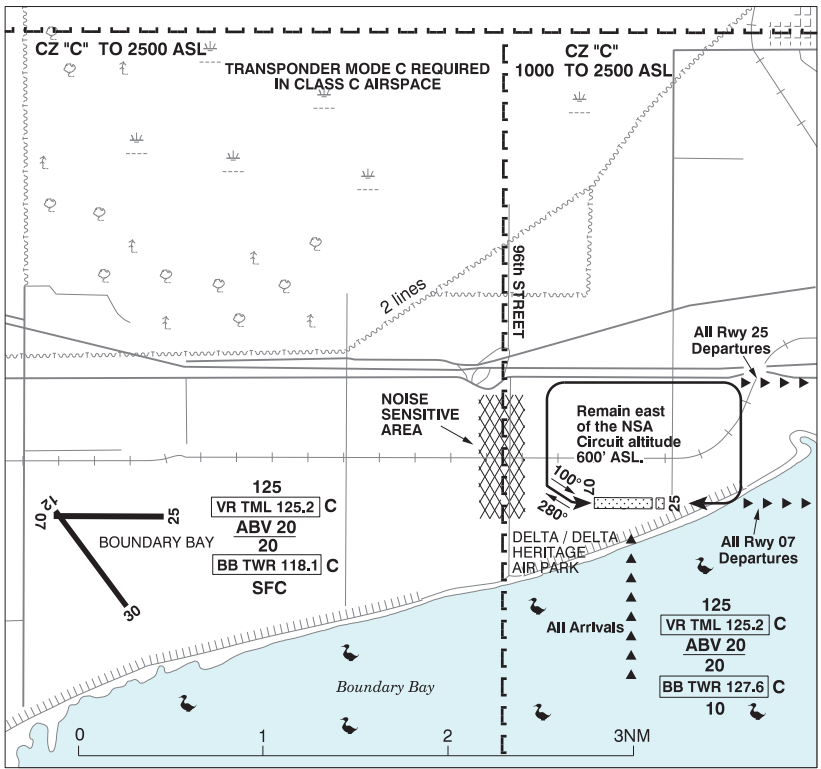
AERODROME / FACILITY DIRECTORY

DEASE LAKE BC

CYDL

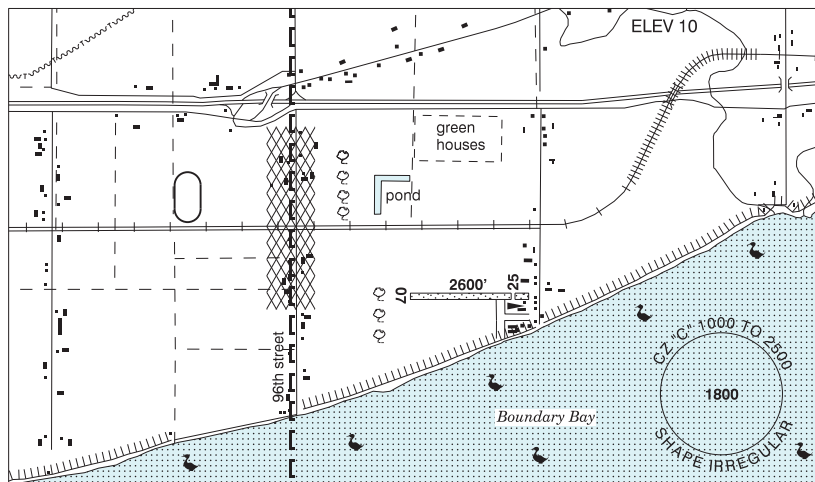
REF	N58 25 20 W130 01 53 1.5S 19°E (2020) UTC-8(7) Elev 2634' A5021 LO5 HI2 CAP RCAP	
OPR	Stikine Airport Society 250-771-3039 Reg	
PF	B-1 C-2,4,5	
FLT PLN	<p>FIG Kamloops 866-WXBRIEF (Toll free within Canada) or 866-541-4101 (Toll free within Canada & USA)</p> <p>ACC Edmonton IFR 888-358-7526</p> <p>WX METAR AUTO H24 (see COMM) TAF 14-00Z±, Issue times: 14, 19Z (DT 13, 18Z) WxCam</p>	
SERVICES		
FUEL S	JA-1 16-02Z± Yellowhead Helicopters 250-771-5164 O/T PN, call out chg 4	
RWY DATA	Rwy 03(033°)/21(213°) 6003x100 asphalt Thld 21 displ 402'. First 1600' Rwy 03 up 1.5%	
RCR	Opr Ltd win maint	
LIGHTING	03-AS(TE ME) P2 4°, 21-AS(TE ME) P2 4° ARCAL-123.2 type K exc RILS on high setting only. Ngt ops are not recommended unless all 3 hazard bcns are oprg.	
COMM	<p>RCO Whitehorse rdo 123.475 (FISE) 126.7 (bcst)</p> <p>ATF tfc 123.2 5NM 5600 ASL</p> <p>AWOS 128.7</p>	
NAV	<p>NDB YDL 200 (M) N58 27 14 W129 59 46</p>	
PRO	Rgt hand circuits Rwy 03 (CAR 602.96). Ngt circuits 3800 ASL (1200 AGL). Ngt circuit pro depicted on VTPC.	
CAUTION	Only pilots familiar with lcl terrain should use this aprt dur hrs of darkness.	

DELTA / DELTA HERITAGE AIR PARK VFR TERMINAL PROCEDURES CHART



DELTA / DELTA HERITAGE AIR PARK BC

CAK3



REF	N49 04 43 W122 56 17 4.5E 17°E (2013) UTC-8(7) Elev 10' VTA A5004
OPR	Recreational Aircraft Association, Chap 85 (DapCom) 604-543-8894, Caretaker 604-722-3791 Reg PPR by phone 604-878-9050
PF	B-1 C-2,3,6 D-4,5
FLT PLN	
FIC	Kamloops 866-WXBRIEF (Toll free within Canada) or 866-541-4101 (Toll free within Canada & USA)
SERVICES	
FUEL	100LL
S	4,5
RWY DATA	Rwy 07/25 2600x75 TURF Thld 25 displ 300'
RCR	Opr No win maint. Rwy soft when wet
COMM	
ATIS	Boundary Bay 125.5 15-07Z†
ATF	tfc 123.3 2NM below 1000 ASL Excluding that portion which penetrates Boundary Bay class "C" airspace.

DELTA / DELTA HERITAGE AIR PARK BC (Cont'd)

CAK3

PRO

HELI
NOISE

Heli tng not auth.

Circuit alt 600 ASL. Rgt hand circuits Rwy 25 (CAR 602.96).

NOISE ABATEMENT PROCEDURES:

Departures:

Rwy 25 Dep: When safe hdg 280°, then further right turn to crosswind to avoid noise sensitive area.

Downwind dep auth fr Rwy 25 at 600 ASL. No southbound dep until clear of circuit to E. Avoid flt over dike and adj water area below 600 ASL.

Arrivals:

All arr to air park fr seaside. Cross midfield at 600 ASL and join downwind (CAR 602.96).

Rwy 07 Arr: Fr downwind, turn on base leg well bfr 96th Street to avoid noise-sensitive area. When S of railway tracks hdg 100° to intercept final apch E of row of trees.

Boundary Bay A/D 2.5NM W, obtain clnc prior to entering Boundary Bay CZ. Refer to VTTC. Procedures for crossing the Southern Strait of Georgia within Tml Class C airspace refer to Vancouver Intl VTTC FOR CROSSING THE SOUTHERN STRAIT OF GEORGIA ABOVE 2500FT.

CAUTION

Extremely confined circuit. Trees 750' fr thld Rwy 07, trees and obst adj to thld Rwy 25. Acft unable to accommodate noise abatement procedures and obst avoidance should avoid the air park. Beware of Boundary Bay A/D tfc close to Delta Heritage Air Park.

BRITISH COLUMBIA

AERODROME / FACILITY DIRECTORY

DENNY ISLAND BC

CYJQ

REF	N52 08 23 W128 03 49 2E 19°E (2012) UTC-8(7) Elev 162' A5004 A5013 LO2	
OPR	Denny Island Aprt Commission C/O Central Coast Regional District 250-957-2305 Reg	
PF	C-1,2,5	
FLT PLN	FIC Kamloops 866-WXBRIEF (Toll free within Canada) or 866-541-4101 (Toll free within Canada & USA)	
RWY DATA	Rwy 10(104°)/28(284°) 2954x100 asphalt	
RCR	Opr No win maint	
COMM	RCO Pacific rdo (Bella Bella (Campbell Is.) 123.475 (FISE) 126.7 (bcst) May not be receivable on ground. ATF tfc 122.8 5NM 3200 ASL	
NAV	NDB BELLA BELLA YJQ 325 (L) N52 11 07 W128 06 49	

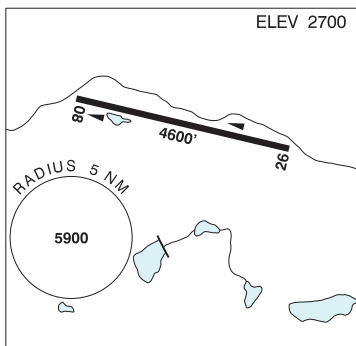
BRITISH COLUMBIA

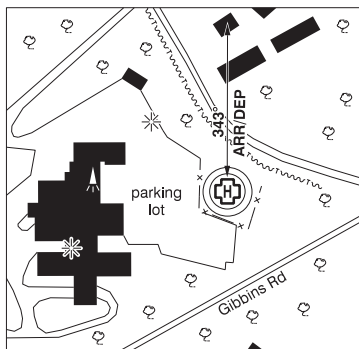
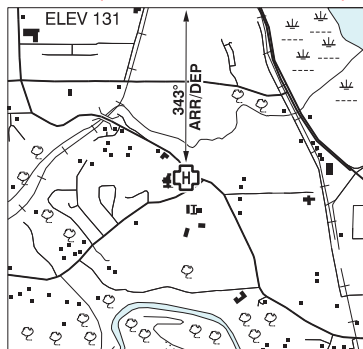
AERODROME / FACILITY DIRECTORY

DOUGLAS LAKE BC

CAL3

REF	N50 10 W120 11 Adj E 17°E (2012) UTC-8(7) Elev 2700' A5004
OPR	Douglas Lake Cattle Co 250-350-3344 Reg PPR
FLT PLN	
FIC	Kamloops 866-WXBRIEF (Toll free within Canada) or 866-541-4101 (Toll free within Canada & USA)
RWY DATA	Rwy 08/26 4600x40 asphalt
RCR	Opr
COMM	
ATF	tfc 123.2 5NM 5700 ASL



DUNCAN (COWICHAN DISTRICT HOSP) BC (Heli)**CDH4**

REF	N48 47 10 W123 43 17 Adj 17°E (2014) UTC-8 (7) Elev 131' VTA A5004
OPR	Cowichan District Hospital 250-370-8555 Cert PPR
PF	A-1 C-2,3,4,5,6
FLT PLN	
FIC	Kamloops 866-WXBRIEF (Toll free within Canada) or 866-541-4101 (Toll free within Canada & USA)
HELI DATA	FATO/TLOF 86' dia ASPH Safety Area 115' dia Max heli overall length 57.4' (CAR 602.96)
RCR	Opr
LIGHTING	RW (ME) green DR (ME) yellow
COMM	
ATF	tfc 122.8 4NM 3200 ASL
PRO	Arr/dep 343° fr heli, slope 12% (H2), day/night use. (CAR 602.96).
CAUTION	Hosp bldg lctd 197' NW of heli parking lot -marked with obst lgt. Antenna twr lctd on top of the hosp bldg W of the heli. Lgtg power pole and lines adj blw flt path. Tall trees E, W and S of flt path.

BRITISH COLUMBIA

AERODROME / FACILITY DIRECTORY

DUNCAN BC

CAM3

REF	N48 45 17 W123 42 35 Adj SSW 16°E (2016) UTC-8(7) Elev 300' VTA A5004	
OPR	Duncan Flying Club 250-710-8723 Reg	
PF	C-2,3,4,5,6	
CUST	AOE/CAN	
FLT PLN	FIC Kamloops 866-WXBRIEF (Toll free within Canada) or 866-541-4101 (Toll free within Canada & USA)	
SERVICES	S 4,5	
RWY DATA	Rwy 13(135)/31(315) 1494x30 ASPH Rwy 31 up 0.5% Thld Rwy 13 displ 70'	
RCR	Opr No win maint.	
LIGHTING	13-(TE LO), 31-(TE LO)	
COMM	ATF tfc 122.8 2NM 3300 ASL	
PRO	Rgt hand circuits Rwy 13 (CAR 602.96).	
NOISE	Noise Abatement Procedures: dep Rwy 31, climb rwy hdg, then climb hdg 291° when safe, til clear of subdivision. Avoid noise sensitive area to the E.	
CAUTION	Ravines at both ends; gravel pit & 4' windrow W side rwy. Downdrafts, crosswinds & wind shear may be encountered. Trees on apch to Rwy 31. <u>Strongly</u> recommended that only pilots familiar with apt & lcl terrain should use this apt dur hrs of darkness.	

BRITISH COLUMBIA

AERODROME / FACILITY DIRECTORY

ECHO VALLEY BC

CBJ4

REF	N51 14 30 W121 59 39 17°E (2016) UTC-8(7) Elev 3650' A5004		
OPR	Echo Valley Ranch and SPA 250-459-2386 Reg PN		
PF	B-1,2,5		
FLT PLN	FIC Kamloops 866-WXBRIEF (Toll free within Canada) or 866-541-4101 (Toll free within Canada & USA)		
SERVICES	FUEL 100LL Emerg use only S 4,5		
RWY DATA	Rwy 07(074°)/25(254°) 3412x60 asphalt First 2000' Rwy 07 up 4%.		
RCR	Opr No win maint.		
COMM	ATF tfc 123.2 5NM 6700 ASL		
CAUTION	Unmarked 5' fence on Thld 25. Unmarked p-line 50' E Thld 25. Terrain rises rapidly E of Rwy 25. Numerous trees to 60 AGL, 150' N & E of rwy. May encounter turbulence & strong downdrafts on apch. Crosswinds fr the S. Freq bird activity Apr - Sep.		

BRITISH COLUMBIA

AERODROME / FACILITY DIRECTORY

ELKFORD BC (Heli)

CEH7

REF	N50 00 25 W114 55 23 1.1SSE 14°E (2014) UTC-7(6) Elev 4298' A5005	
OPR	District of Elkford 250-865-4000 Reg PPR	
PF	C-1,2,4,5	
FLT PLN	FIC Kamloops 866-WXBRIEF (Toll free within Canada) or 866-541-4101 (Toll free within Canada & USA)	
HELI DATA	FATO 87' dia CONC TLOF 48' dia CONC Safety Area 115' dia 15,432 lbs Max heli overall length 59'	
RCR	250-865-4020, 250-910-4021/4022 15-23Z†	
LIGHTING	RW(LO) yellow, no aiming pt DR(LO) yellow ARCAL-122.8 type k	
COMM	ATF tfc 122.8 5NM 7300 ASL	
PRO	Arr/dep 009° & 144° fr heli.	
CAUTION	Wildlife in vic of heli.	

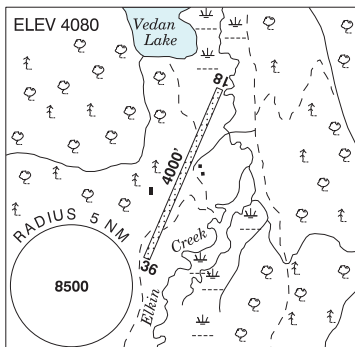
BRITISH COLUMBIA

AERODROME / FACILITY DIRECTORY

ELKIN CREEK GUEST RANCH BC

CBL9

REF	N51 30 46 W123 48 16 18°E (2012) UTC-8(7) Elev 4080' A5004
OPR	Elkin Creek Guest Ranch 250-394-5175 Reg
PF	B-1,2,5
FLT PLN	FIC Kamloops 866-WXBRIEF (Toll free within Canada) or 866-541-4101 (Toll free within Canada & USA)
SERVICES	S 4,5 (May-Oct)
RWY DATA	Rwy 18/36 4000x45 turf RCR Opr No win maint.
COMM	ATF tfc 123.2 5NM 7100 ASL
CAUTION	Check for animals on rwy.



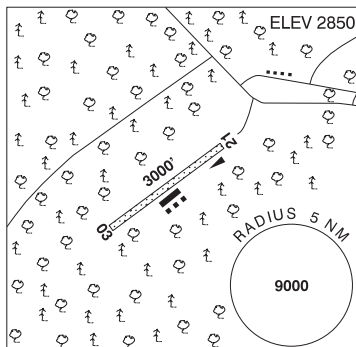
BRITISH COLUMBIA

AERODROME / FACILITY DIRECTORY

ELKO / LIONEL P. DEMERS MEMORIAL AIRPARK BC

CBE2

REF	N49 17 W115 09 1.7WSW 15°E (2012) UTC-7(6) Elev 2850' A5005
OPR	Richard Demore Crownsnest Owners & Pilots Society 519-420-0745 Reg
PF	C-1,2 D-4,5
FLT PLN	
FIC	Kamloops 866-WXBRIEF (Toll free within Canada) or 866-541-4101 (Toll free within Canada & USA)
RWY DATA	Rwy 03/21 3000x100 turf
RCR	Opr No win maint
COMM	
ATF	ffc 123.2 5NM 5900 ASL
CAUTION	Wildlife in vicinity of rwy. Soft field conds in Mar & Apr.



BRITISH COLUMBIA

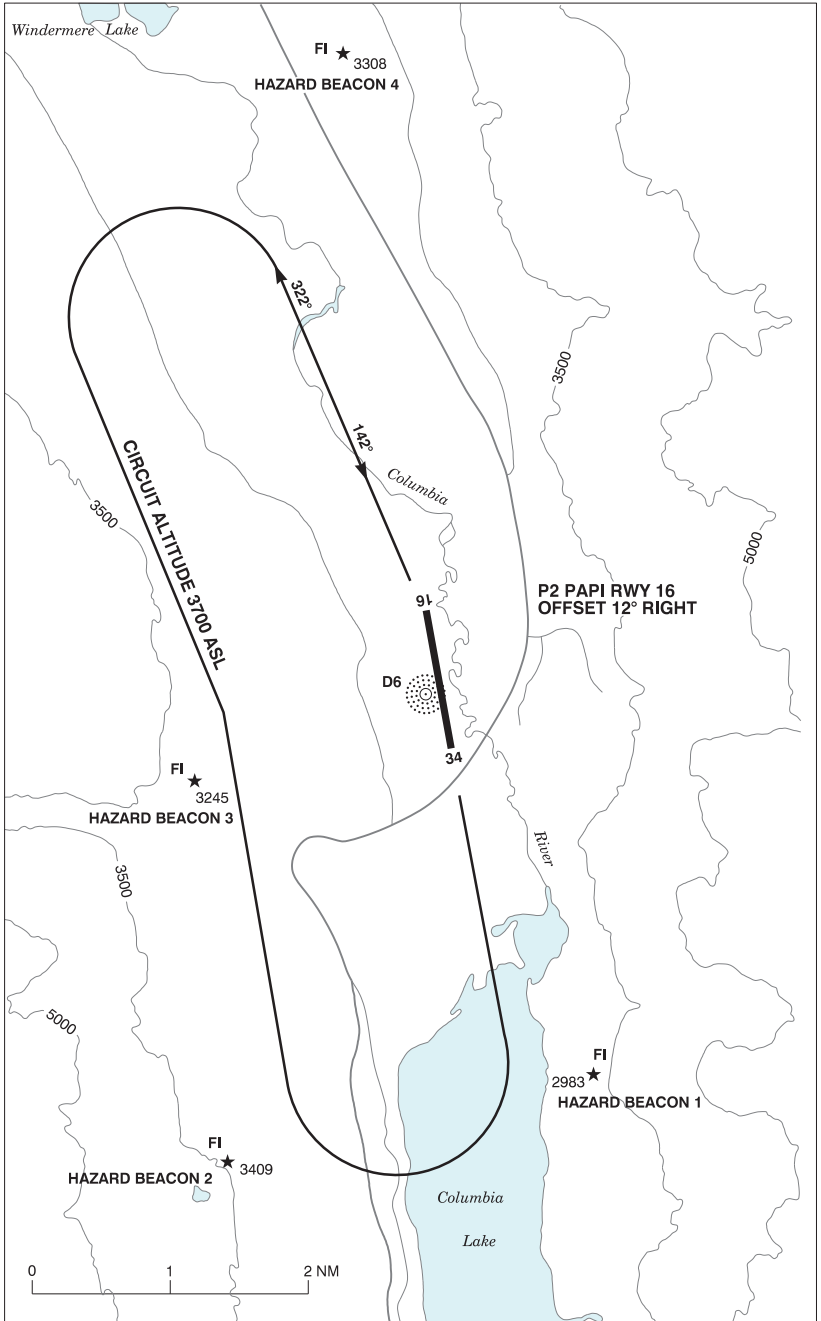
AERODROME / FACILITY DIRECTORY

FAIRMONT HOT SPRINGS BC

CYCZ

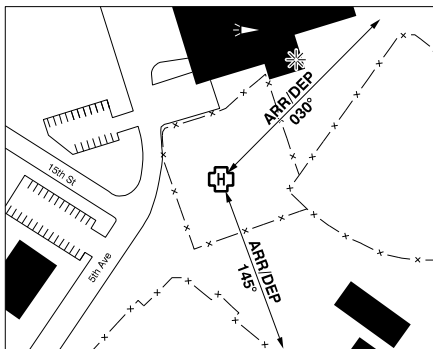
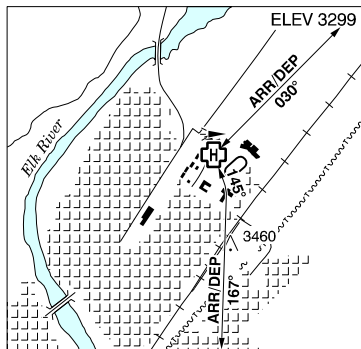
REF	N50 19 49 W115 52 24 15°E (2013) UTC-7(6) Elev 2661' A5005 LO2 HI3 RCAP	
OPR	Columbia Valley Airport Society 250-345-2121 Reg Ldg fees	
PF	B-1 C-2,5 D-3,4,6	
FLT PLN		
FIG	Kamloops 866-WXBRIEF (Toll free within Canada) or 866-541-4101 (Toll free within Canada & USA)	
WX	AUTO 250-345-6361 (see COMM)	
SERVICES	1530-0430Z± Apr 1-Sep 30, 1530-2130Z± Oct 1-Mar 31 O/T call out chg levied	
FUEL	100LL, JA (FSII avbl), SP	
OIL	All	
S	4,5,6	
RWY DATA	Rwy 16(156°)/34(336°) 6005x100 ASPH Thld 34 displ 821'. Rwy 16 up 0.4%.	
RCR	Opr Ltd win maint	
LIGHTING	16-AS(TE LO) P2, 34-AS(TE LO) P2 PAPI Rwy 16 offset 12° rgt. ARCAL-123.2 type K. ARCAL opr A/D beacon.	
COMM		
RCO	Pacific rdo (Invermere) 123.475 (FISE) 126.7 (bcst)	
ATF	tfc 123.2 5NM 5700 ASL	
AUTO	122.975	
NAV		
NDB	D6 261 (L) N50 19 37 W115 52 36 Pvt	
PRO	Rgt hand circuits rwy 16 (CAR 602.96).	
CAUTION	Hwy overpass & p-line aprx 40 AGL crosses apch Rwy 34 aprx 1250' fr rwy thld. Extensive glider activity over mtns to E of A/D. Recommend only pilots familiar with lcl area use this aprt dur hrs of darkness. Ngt ops not recommended unless all 4 hazard beacons oprg. Extv bird activity in vic of rwy.	

FAIRMONT VFR TERMINAL PROCEDURES CHART - NIGHT CIRCUIT PROCEDURE



FERNIE (ELK VALLEY HOSP) BC (Heli)

CBP3



REF	N49 30 46 W115 03 22 15°E (2013) UTC-7(6) Elev 3299' A5005
OPR	Interior Health Region 250-423-4453 Cert NVG Compliant PPR
PF	A-1 C-2,3,4,5,6
FLT PLN	
FIC	Kamloops 866-WXBRIEF (Toll free within Canada) or 866-541-4101 (Toll free within Canada & USA)
HELI DATA	FATO/TLOF 86' dia CONC/ASPH Safety Area 115' dia Max heli overall length 57.4' (CAR 602.96)
RCR	Opr
COMM	
RCO	Pacific rdo 123.375 (FISE)
ATF	tfc 123.2 5NM 5300 ASL
PRO	Arr/Dep 030° and 145° to 167° curved path fr heli, slope 16% (H2).
CAUTION	Rising terrain E of railway. Lgtd twr aprx 1500' S of heli 3460 ASL.

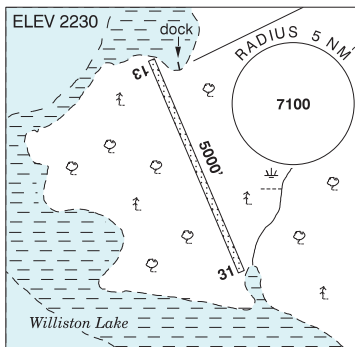
BRITISH COLUMBIA

AERODROME / FACILITY DIRECTORY

FORT GRAHAME BC

CBW3

REF	N56 31 18 W124 28 06 18°E (2020) UTC-8(7) Elev 2230' A5022
OPR	Finlay River Outfitters Ltd. Jody Mcauley 250-483-3857 Reg
FLT PLN	
FIC	Kamloops 866-WXBRIEF (Toll free within Canada) or 866-541-4101 (Toll free within Canada & USA)
RWY DATA	Rwy 13(139°)/31(319°) 5000x40 gravel
RCR	Opr No win maint
COMM	
ATF	tfc 123.2 5NM 5300 ASL



BRITISH COLUMBIA

AERODROME / FACILITY DIRECTORY

FORT LANGLEY BC

CBQ2

REF	N49 10 04 W122 33 27 Adj 17°E (2014) UTC-8(7) Elev 33' VTA A5004	
OPR	Fort Langley Avn 604-888-1922 PPR Reg	
PF	A-1 C-2,3,4,5 D-6	
FLT PLN	FIC Kamloops 866-WXBRIEF (Toll free within Canada) or 866-541-4101 (Toll free within Canada & USA)	
SERVICES	FUEL 100LL, JA S 1,4,5	
RWY DATA	Rwy 08(082°)/26(262°) 5510X60 ASPH RCR Opr 604-888-1922 Ltd win maint	
COMM	ATF tfc 122.725 2NM 1500 ASL	
NAV	VOR PITT MEADOWS YPK 112.4 N49 12 57 W122 42 54 (44')	
PRO	Rgt hand circuits Rwy 26 (CAR 602.96). Circuit hgt 1000 ASL. No training flights. Avoid overflight of community to W. Procedures for crossing the southern Strait of Georgia within Tml Class C airspace refer to Vancouver Intl, VTPC for Crossing the Southern Strait of Georgia.	
CAUTION	Trees to 80 AGL along N side	

BRITISH COLUMBIA

AERODROME / FACILITY DIRECTORY

FORT NELSON / GORDON FIELD BC

CBL3

REF	N58 49 W122 47 4W 20°E (2012) UTC-8 Elev 1625' A5022 A5099
OPR	Ken or Rod Rombough 250-321-3007 Reg
PF	C-1,2,3,4,5,6
FLT PLN	
FIC	Edmonton 866-WXBRIEF (Toll free within Canada) or 866-541-4102 (Toll free within Canada & USA)
ACC	Edmonton IFR 888-358-7526
SERVICES	
S	4,5
RWY DATA	Rwy 10/28 3400x50 turf
RCR	Opr Ltd win maint. Rwy slippery when wet.
COMM	
RCO	Edmonton rdo 123.55 (FISE) 126.7 (bcst)
ATF	tfc 122.5 3NM 4700 excluding that portion within the Fort Nelson CYYE MF area.
CAUTION	Trees to 50 AGL and ditches within 20' of rwy edge entire length of rwy both N and S side.

BRITISH COLUMBIA

AERODROME / FACILITY DIRECTORY

FORT NELSON BC

CY9E

REF	N58 50 11 W122 35 49 3.8ENE 18°E (2020) UTC-7 Elev 1253' A5022 A5099 LO1 LO5 HI2 CAP	
OPR	Northern Rockies Regional Municipality 250-774-6454 Cert	
PF	A-1,6 B-2 D-3,4,5	
FLT PLN		
FIG	Edmonton 866-WXBRIEF (Toll free within Canada) or 866-541-4102 (Toll free within Canada & USA)	
ACC WX	Edmonton IFR 888-358-7526 METAR H24. TAF H24, issue times: 01, 07, 13, 19Z.	
SERVICES		
FUEL	100LL, JA-1 (FSII avbl), HPR	
OIL	All	
S	1,2,3,4,5,6	
SUP FL	D & A-ice	
JASU	Elect start 28V 800 amp, 28V 1500 amp, CE16, 90 KVA	
PVT ADV	Sky North Avn Fuels 250-774-2150 122.7	
RWY DATA	Rwy 04(039°)/22(219°) 6402x200 ASPH Rwy 08(085°)/26(265°) 3587x77 ASPH Rwy 26 up 0.56%	
RWY CERT	Rwy 04/22 AGN IIIB Rwy 08/26 AGN I	
TWY CERT	Twy B AGN I	
RCR	Opr, ltd hrs Win ops 15-23Z 2hrs PN CRFI, PLR/PCN	
LIGHTING	04-AN (TE HI), 22-AO (non-std) (TE HI) P2	
COMM		
RADIO	122.5 (E) (emerg only 250-774-3124)	
RCO	Edmonton rdo 123.55 (FISE) 126.7 (bcst)	
ATIS	125.65 ltd hrs	
MF	rdo 122.5 5NM 4300 ASL (CAR 602.98)	
PAL	Edmonton Ctr 132.87 134.85	
NAV		
NDB	YE 382 (M) N58 47 45 W122 43 21	
VOR/DME	YYE 112.9 Ch 76 N58 53 31 W123 00 58 (2034')	
ILS	IYE 110.3 (Rwy 04) LOC reliable only within 10° either side of centreline.	
CAUTION	Radiosonde balloon launches fr N58 50 W122 36 (0.5NM NE Thld Rwy 22) at 1115Z-1129Z & 2315Z-2329Z dly.	

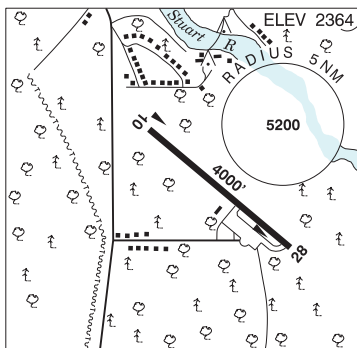
BRITISH COLUMBIA

AERODROME / FACILITY DIRECTORY

FORT ST. JAMES (PERISON) BC

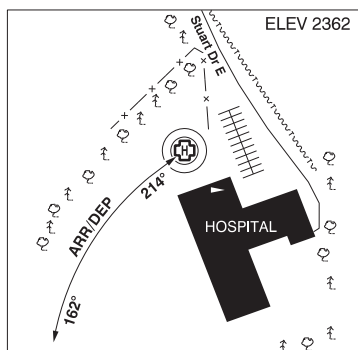
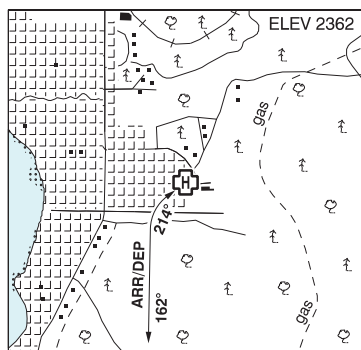
CYJM

REF	N54 23 50 W124 15 46 2.4S 19°E (2013) UTC-8(7) Elev 2364' A5014
OPR	District 250-996-7161 Reg
PF	A-1,3 C-2,4,5
FLT PLN	FIC Kamloops 866-WXBRIEF (Toll free within Canada) or 866-541-4101 (Toll free within Canada & USA)
SERVICES	S 4,5
RWY DATA	Rwy 10/28 4000x75 asphalt RCR Opr Ltd win maint
COMM	ATF tfc 123.2 5NM 5400 ASL
CAUTION	Trees to 90 AGL 220' fr N rwy edge.



FORT ST. JAMES (STUART LAKE HOSP) BC (Heli)

CFJ2



REF	N54 26 27 W124 14 33 19°E (2014) UTC-8(7) Elev 2362' A5014
OPR	Stuart Lake Hosp Maint 250-996-8201 Reg PPR
PF	A-1,2,4 C-3,5,6
FLT PLN	
FIC	Kamloops 866-WXBRIEF (Toll free within Canada) or 866-541-4101 (Toll free within Canada & USA)
HELI DATA	FATO 64' dia ASPH TLOF 39' dia ASPH Safety Area 85' dia
RCR	Opr
COMM	
ATF	tfc 123.2 5NM 5400 ASL
PRO	Arr/dep 214° to 162° curved fr heli, slope 16%.
CAUTION	Flight path non-std curve on final apch.

BRITISH COLUMBIA

AERODROME / FACILITY DIRECTORY

FORT ST. JOHN BC

CYXJ

REF	N56 14 18 W120 44 25 3.8E 17°E (2020) UTC-7 Elev 2280' A5014 A5022 LO1 HI2 HI3 CAP	
OPR	North Peace Aprt Svcs Ltd 250-787-0426 H24 Cert Ldg fees	
PF	A-1,2,3,6 C-1,2,3,4,5,6	
FLT PLN	<p>FIG Edmonton 866-WXBRIEF (Toll free within Canada) or 866-541-4102 (Toll free within Canada & USA)</p> <p>ACC WX Edmonton IFR 888-358-7526 METAR H24. TAF H24, issue times: 01, 07, 13, 19Z.</p>	
SERVICES	<p>FUEL 100LL, JA-1 (FSII avbl), HPR</p> <p>OIL All</p> <p>S 1,2,3,4,5,6</p> <p>ARFF DESIGNATED CAT 6 1200-0730Z sked pax flt only, O/T 2 hr PN. 250-261-8897 cost recovery</p> <p>SUP FL D & A-ice</p> <p>JASU Elec Start 28v-800 Amp, 28v-1500 amp, CE15</p> <p>PVT ADV Executive Flight Centre 122.35 250-785-6174</p> <p>MIL CON Associated Energy Group 250-785-6174</p>	
RWY DATA	Rwy 12(118°)/30(298°) 6909x150 asphalt Rwy 30 up 0.53% first 1900' Rwy 03(028°)/21(208°) 6698x200 asphalt Thld 21 displ 196' Rwy 03 up 1.50% first 3000' Rwy 21 first 3700' down 0.65%	
RWY CERT	Rwy 12 RVR 1200(1/4sm)/Rwy 30 RVR 1200(1/4sm) AGN IIIB Rwy 03/21 not avbl for act when RVR below 2600(1/2sm) (CAR 602.96) AGN IIIB	
RCR	Opr Ltd win maint 1200-0730Z, O/T 2hrs PN, call out chg may be levied. CRFI, PLR/PCN.	
LIGHTING	03-AD (non-std 1250') AS(TE ME) P2, 21-AO(TE ME) P2, 12-AO(TE HI) P2, 30-AN(TE HI)	
COMM	<p>RADIO 118.5 (E) (emerg only 250-787-0434)</p> <p>RCO Edmonton rdo 123.55 (FISE) 126.7 (bcst)</p> <p>ATIS 128.5 ltd hrs</p> <p>CLNC DEL 121.9 ltd hrs</p> <p>MF rdo 118.5 5NM 5300 ASL (CAR 602.98)</p> <p>PAL Edmonton Ctr 132.6 285.4</p>	
NAV	<p>NDB TAYLOR ZXJ 246 (L) N56 11 02 W120 38 40</p> <p>VOR/DME YXJ 114.2 Ch 89 N56 17 03 W120 53 44 (2674')</p> <p>ILS IXJ 109.5 (Rwy 30) RVR LOC reliable only within 10° either side of centreline.</p>	
CAUTION	Aerobatics may be in progress over aprt 6000 ASL & below.	

BRITISH COLUMBIA

AERODROME / FACILITY DIRECTORY

FORT WARE BC

CAJ9

REF	N57 25 46 W125 38 58 Adj SW 19°E (2018) UTC-8(7) Elev 2500' aprx A5022 LO1 RCAP	
OPR	Fort Ware Indian Band Council 250-563-4161 Reg	
FLT PLN	FIC Kamloops 866-WXBRIEF (Toll free within Canada) or 866-541-4101 (Toll free within Canada & USA) ACC Edmonton IFR 888-358-7526 WX WxCam	
RWY DATA	Rwy 10(105°)/28(285°) 4516x75 GRVL Rwy 11(114°)/29(294°) 4890x100 GRVL RCR Opr Ltd win maint or 250-471-2302	
COMM	RCO Whitehorse rdo 123.375 (FISE) 126.7 (bcst) ATF tfc 123.2 5NM 5500 ASL	
CAUTION	Rwy may be u/s dur spring.	

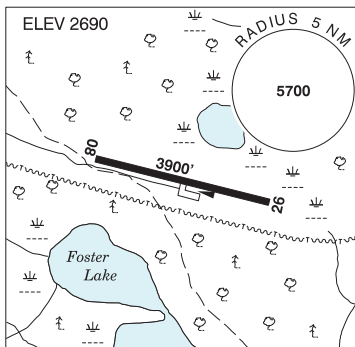
BRITISH COLUMBIA

AERODROME / FACILITY DIRECTORY

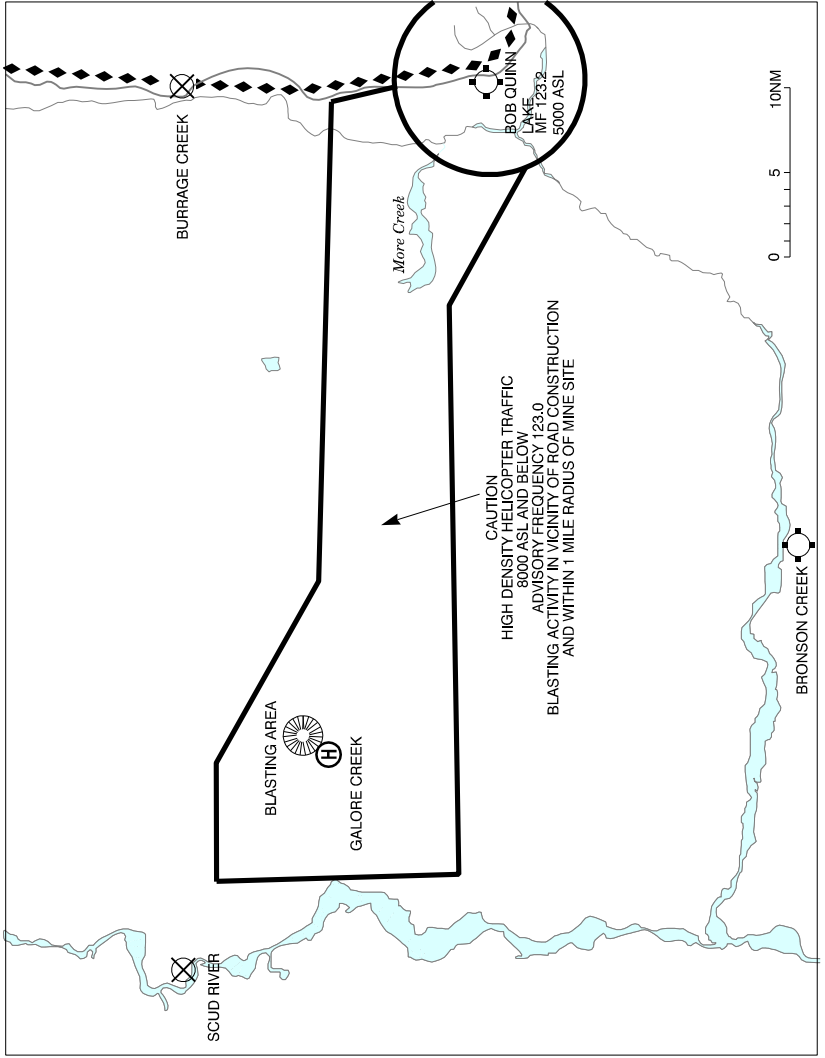
FRASER LAKE BC

CBZ9

REF	N54 00 48 W124 46 06 4SE 19°E (2012) UTC-8(7) Elev 2690' A5014
OPR	Village 250-699-2859 or 250-699-1146 Reg
PF	C-1,2,4,5,7,8
FLT PLN	FIC Kamloops 866-WXBRIEF (Toll free within Canada) or 866-541-4101 (Toll free within Canada & USA)
SERVICES	S 5,7
RWY DATA	Rwy 08(085°)/26(265°) 3900x75 ASPH
APRON	no prkg - reserved for air ambulance
RCR	250-699-1265 Ltd win maint.
COMM	ATF tfc 122.8 5NM 5700 ASL
CAUTION	Migratory bird act in vic of A/D. Ltd smoke from adj Fire Training Centre.



GALORE CREEK / BOB QUINN LAKE VFR TERMINAL PROCEDURES CHART

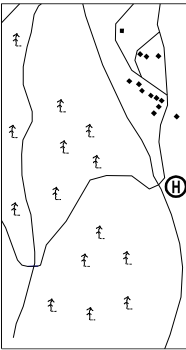


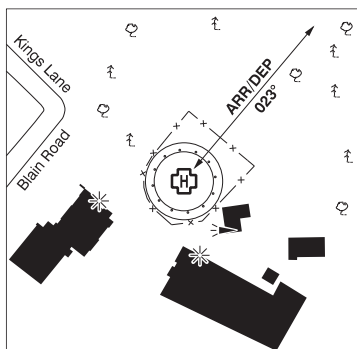
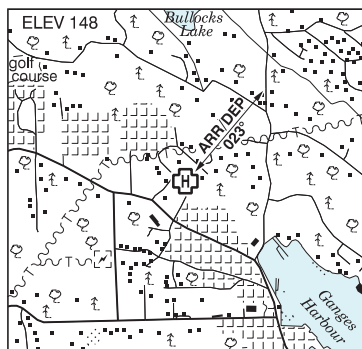
BRITISH COLUMBIA

AERODROME / FACILITY DIRECTORY

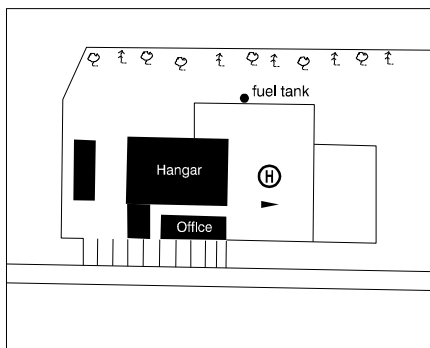
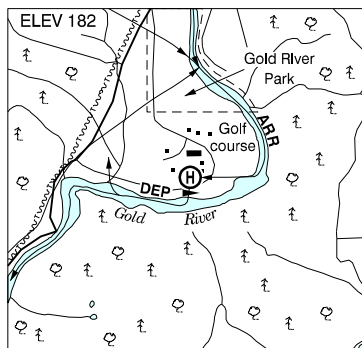
GALORE CREEK BC (Heli)

CGC2

REF	N57 07 24 W131 27 09 Adj NW 20°E (2013) UTC-8(7) Elev 2601' A5021		ELEV 2601
OPR	Galore Creek Mining Corporation 604-699-4289 Reg PPR		
FLT PLN	FIC Kamloops 866-WXBRIEF (Toll free within Canada) or 866-541-4101 (Toll free within Canada & USA)		
HELI DATA	100' x 100' Gravel		
COMM	ATF tfc 123.0 8000' ASL (see Galore Creek/Bob Quinn Lake VTPC)		
PRO	High density tfc & blasting activity - see Galore Creek/Bob Quinn Lake VTPC. Blind transmission of intentions required within defined area.		
CAUTION	High volume of helicopter traffic in defined area.		

GANGES (LADY MINTO/GULF ISLANDS HOSP) BC (Heli)**CAL7**

REF	N48 51 45 W123 30 31 17°E (2014) UTC-8(7) Elev 148' VTA A5004
OPR	Lady Minto Gulf Island Hosp Administrator 250-370-8555 Cert PPR
PF	B-1,4 C-2,3,5,6
FLT PLN	FIC Kamloops 866-WXBRIEF (Toll free within Canada) or 866-541-4101 (Toll free within Canada & USA)
HELI DATA	FATO/TLOF 86' dia CONC Safety Area 115' dia Max heli overall length 57' (CAR 602.96)
RCR	Opr
LIGHTING	RW(LO) DR O/R
COMM	ATF tfc 123.2 2NM 1200 ASL
PRO	Arr/dep 023° fr heli, slope 12% (H2) (CAR 602.96), day/night use.
CAUTION	120' transmission lines 1000' N of heli. Trees both sides of flt path. Bldg 100 AGL adj SW, Ganges water A/D 0.7NM SE.

GOLD RIVER (49 NORTH HELI) BC (Heli)**CGR2**

REF	N49 45 11 W126 03 19 1.4S 18°E (2013) UTC-8(7) Elev 182' A5004
OPR	49 North Helicopters 250-283-7616 Reg PN
PF	A-1 D-2,3,5
FLT PLN	
FIC	Kamloops 866-WXBRIEF (Toll free within Canada) or 866-541-4101 (Toll free within Canada & USA)
SERVICES	
FUEL	JA PN
S	4 PN
HELI DATA	96' x 92' asphalt/gravel, shape irregular
RCR	Opr
COMM	
ATF	tfc 123.2 5NM 3200 ASL
PRO	Arr along river fr the E. Dep to SW along river.
CAUTION	P-line(s) adj to E apch path.

BRITISH COLUMBIA

AERODROME / FACILITY DIRECTORY

GOLD RIVER (THE RIDGE) BC (Heli)**CGR4**

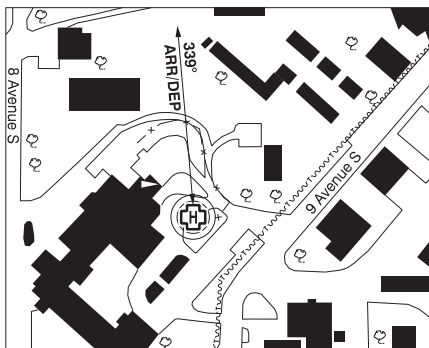
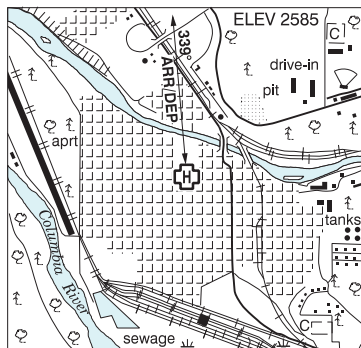
REF	N49 47 00 W126 02 37 Adj NNE 17°E (2014) UTC-8(7) Elev 480' A5004	
OPR	The Ridge Neighbourhood Pub 250-283-7533 Reg PPR	
PF	A-1,2 B-5	
FLT PLN	FIC Kamloops 866-WXBRIEF (Toll free within Canada) or 866-541-4101 (Toll free within Canada & USA)	
HELI DATA	FATO/TLOF 60' x 50' x 70' irregular ASPH Max heli overall length 43'	
RCR	Opr No win maint	
COMM	ATF tfc 123.2 5NM 3500 ASL	
PRO	Arr/dep curved flt path 085° to 036° fr heli, day use only.	
CAUTION	Steep bank adj N, trees adj NW thru S, steep apch rqrd to clear all obst, ltd maint and tail rotor clearance.	

BRITISH COLUMBIA

AERODROME / FACILITY DIRECTORY

GOLDEN (GOLDEN & DISTRICT GEN HOSP) BC (Heli)

CBT5



REF	N51 17 49 W116 58 01 16°E (2014) UTC-7(6) Elev 2585' A5005
OPR	Golden & District Hosp 250-344-3007 Cert NVIS OPS AUTH PPR
FLT PLN	
FIC	Kamloops 866-WXBRIEF (Toll free within Canada) or 866-541-4101 (Toll free within Canada & USA)
HELI DATA	FATO/TLOF 65' dia ASPH/GRASS Safety Area 90' Max heli overall length 44.8' (CAR 602.96)
RCR	Opr
COMM	
RCO	Pacific rdo 122.375 (FISE) 126.7 (bcst)
MF	tfc 122.8 5NM centred on Golden A/D adj 5600 ASL (CAR 602.98)
A/G	Ambulance dispatch 130.275
PRO	Arr/dep 339° fr heli, slope 12% (H2), NVIS rqrd for night use (CAR 602.96)
CAUTION	Unlgt'd P-line adj S side. Obst to 100 AGL all quads. Fence borders safety area.

BRITISH COLUMBIA

AERODROME / FACILITY DIRECTORY

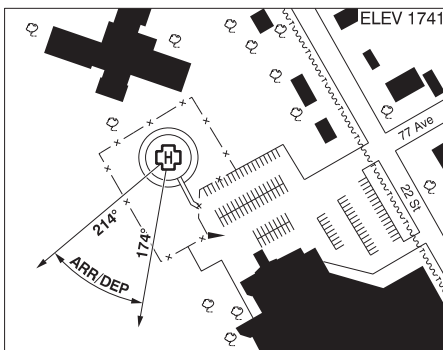
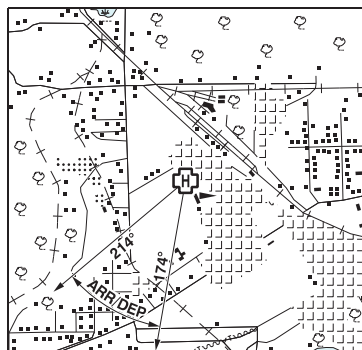
GOLDEN BC

CYGE

REF	N51 17 57 W116 58 56 Adj W 16°E (2013) UTC-7(6) Elev 2576' A5005 LO2 CAP RCAP	
OPR	Town 250-344-2271/6017 Reg	
PF	A-1 C-2,3,4,5,6	
FLT PLN		
FIC	Kamloops 866-WXBRIEF (Toll free within Canada) or 866-541-4101 (Toll free within Canada & USA)	
WX	METAR 14-24Z (DT12-24Z) O/T LWIS WxCam	
SERVICES		
FUEL	100LL, JA (FSII avbl) (Opr Automated full/self-serve, VISA, MasterCard, Amex, SP refuelling O/R) 250-344-2534	
S	4,5,6	
RWY DATA	Rwy 14(142°)/32(322°) 4528x75 asphalt	
RCR	East Kootenay Fuel Sales Ltd 250-344-2534	
COMM		
RCO	Pacific rdo 122.375 (FISE) 126.7 (bcst)	
MF	tfc 122.8 5NM 5600 ASL	
PAL	Vancouver Ctr 132.35 (Kamloops) (may not be receivable on ground)	
PRO	Rgt hand circuits Rwy 32 (CAR 602.96), circuit hgt 4000 ASL.	
CAUTION	Blasting 4NM NNW sfc to 5700 ASL ocsf by NOTAM. Blasting 7NM SE sfc to 5000 ASL. Hang gliding & parasailing all year. Deer on rwy. Marked P-line 87 AGL aprx 0.3NM fr Thld 32.	

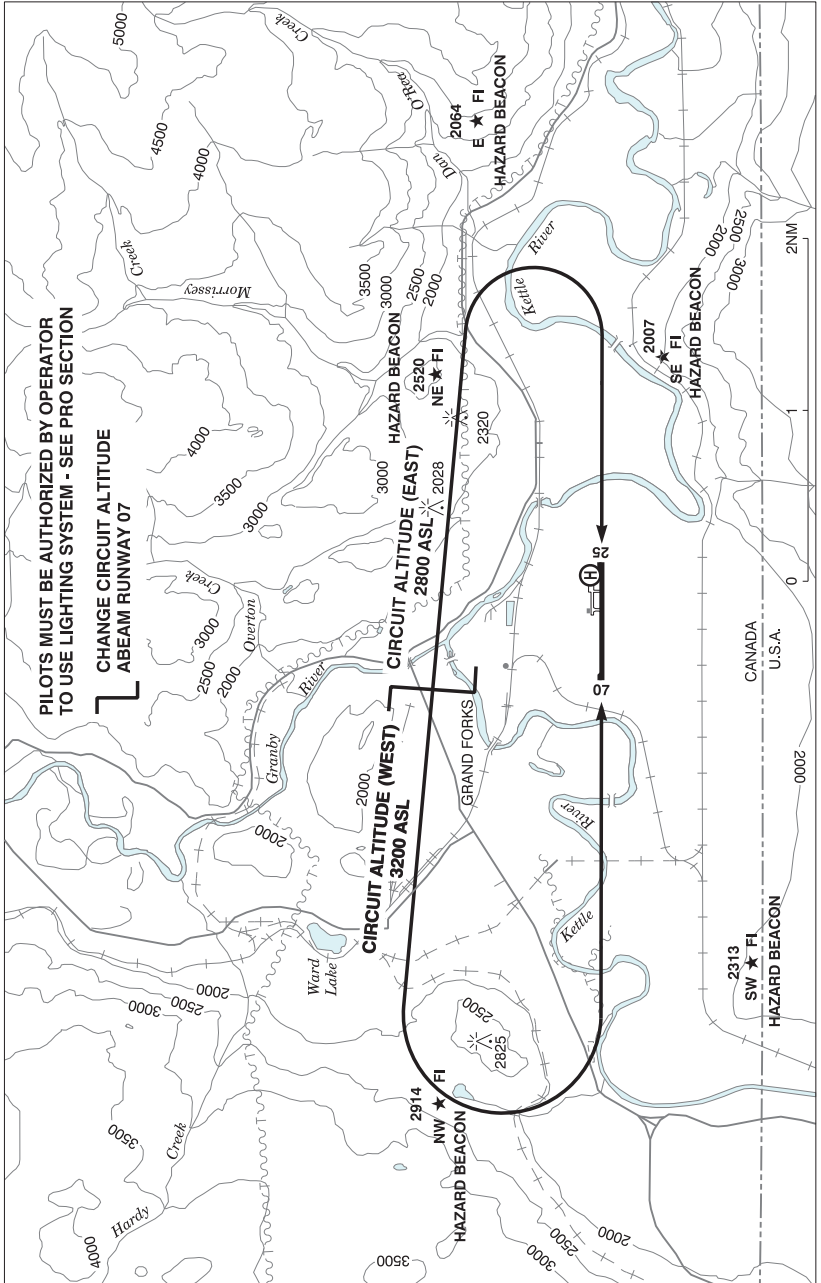
GRAND FORKS (BOUNDARY HOSPITAL) BC (Heli)

CGF4



REF	N49 01 50 W118 28 12 Adj 16°E (2014) UTC-8(7) Elev 1741' A5005
OPR	Boundary Hospital 250-443-1678 Cert PPR
PF	A-1,4 C-2,3,5,6
FLT PLN	
FIC	Kamloops 866-WXBRIEF (Toll free within Canada) or 866-541-4101 (Toll free within Canada & USA)
HELI DATA	FATO/TLOF 86' dia ASPH Safety Area 115' dia Max heli overall length 57.4'
RCR	Opr
COMM	
RCO	Pacific rdo 125.85 (FISE) 126.7(bcst)
ATF	Grand Forks tfc 123.2 5NM centred on Grand Forks A/D 1.8NM ESE 4700 ASL
PRO	Arr/dep btwn 174° - 214° fr heli, Slope 8% (H3), day only (CAR 602.96).
CAUTION	Marked P-Line 345' NE to SW of heli 41 AGL, 2 prkg lgts and windsock 160' SE of heli.

GRAND FORKS VFR TERMINAL PROCEDURES CHART - NIGHT CIRCUIT PROCEDURE



BRITISH COLUMBIA

AERODROME / FACILITY DIRECTORY

GRAND FORKS BC

CZGF

REF	N49 00 56 W118 25 50 1SSE 16°E (2013) UTC-8(7) Elev 1724' A5005 LO2 CAP RCAP	
OPR	City 250-442-8266 Reg	
PF	A-1 C-2,3,4,5,6	
CUST	AOE/CAN	
FLT PLN	FIG Kamloops 866-WXBRIEF (Toll free within Canada) or 866-541-4101 (Toll free within Canada & USA) WX AUTO 250-442-0043 (see COMM) WxCam	
SERVICES	FUEL 100LL, JA 250-443-4183 OIL 80, 100, 15W-50 S 1,3,4,5	
RWY DATA	Rwy 07(074°)/25(254°) 4311x100 asphalt Rwy 25 up 0.78%	
RCR	Opr Ltd win maint 1500-2330‡ Mon-Fri exc hols. O/T 2 hrs PN. Call out chg may be levied.	
LIGHTING	07-(TE ME) P1 4°, 25-(TE ME) P1 4°, PPR ctc 250-443-4183/4174. Medevac ctc 250-443-4183 or 250-364-1737. See PRO.	
COMM	RCO Pacific rdo 125.85 (FISE) 126.7 (bcst) ATF tfc 123.2 5NM 4700 ASL AUTO 122.55	
PRO	Only pilots auth by the Aprt Opr in accordance with the Aprt Ops Manual can use the aprt dur hrs of darkness. Ngt circuit alt W 3200 ASL, E 2800 ASL. See VTPC ngt circuit pro. Rgt hand circuits Rwy 25 (CAR 602.96).	
CAUTION	Remotely Piloted Aircraft (RPA) ops in vic, N of rwy and radio ctl acft flying, monitoring ATF.	

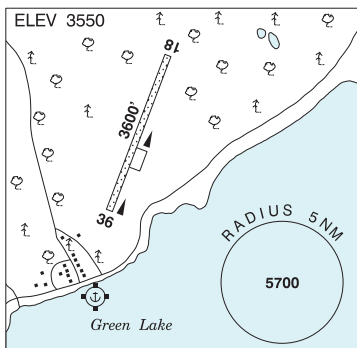
BRITISH COLUMBIA

AERODROME / FACILITY DIRECTORY

GREEN LAKE BC

CBG2

REF	N51 25 46 W121 12 35 0.5E 17°E (2015) UTC-8(7) Elev 3550' A5004
OPR	Flying U Guest Ranch 250-456-7717 Reg PPR
PF	B-1,2,5
FLT PLN	
FIC	Kamloops 866-WXBRIEF (Toll free within Canada) or 866-541-4101 (Toll free within Canada & USA)
SERVICES	
S	4,5
RWY DATA	Rwy 18/36 3600x40 turf
RCR	Opr Apr 1-Nov 1 No win maint. Rwy lower in ctr.
COMM	
ATF	tfc 123.2 5NM 6600 ASL
PRO	Arr Rwy 36, dep Rwy 18.
CAUTION	Unprepared rwy shoulders. Trees 60' high 50' fr centreline along N end of rwy.



BRITISH COLUMBIA

AERODROME / FACILITY DIRECTORY

GUN LAKE BC (Heli)**CGL5**

REF	N50 53 23 W122 50 48 17°E (2016) UTC-8(7) Elev 2950' A5004
OPR	Blackcomb Aviation 604-938-1700 or 250-238-0194 Reg PPR
FLT PLN	
FIC	Kamloops 866-WXBRIEF (Toll free within Canada) or 866-541-4101 (Toll free within Canada & USA)
SERVICES	
S	4,6 1600-0430Z
HELI DATA	50' x 15' concrete, 100' x 100' Heli max length 60'.
RCR	Opr 250-238-0194 16-05Z
COMM	
ATF	tfc 123.2 2NM 4000 ASL
A/G	131.5 Ctc Gun Lake Heli 5 mins prior to ldg.
PRO	Arr/dep over water. Arr keep pink marker buoy on right, dep on left. Avoid noise sensitive areas 600' E and 1500' SW. Ltd ops to 0700-2030 lcl (1600-0430Z).

BRITISH COLUMBIA

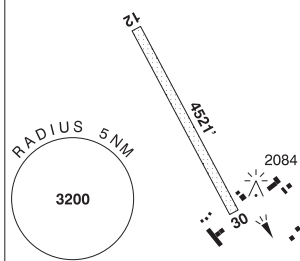
AERODROME / FACILITY DIRECTORY

HELMET BC

CBH2

REF	N59 25 33 W120 47 51 18°E (2018) UTC-8(7) Elev 1930' A5022 LO1 LO5 RCAP	
OPR	Canadian Natural Resources Ltd 403-513-2001 15-01Z† Reg PPR	
FLT PLN	FIC Edmonton 866-WXBRIEF (Toll free within Canada) or 866-541-4102 (Toll free within Canada & USA) WX AUTO (see COMM)	
RWY DATA	Rwy 12(123°)/30(303°) 4521x100 gravel Rwy 12 first 3000' up 1.53% Rwy 30 first 1500' up 40% RCR Opr	
LIGHTING	12-(TE ME), 30-(TE ME) ARCAL-122.8 type K	
COMM	ATF UNICOM ltd hrs O/T tfc 122.8 5NM 5000 ASL AUTO 122.175	
CAUTION	Extensive heli activity in vic. Wildlife ocsl on rwy.	

ELEV 1930



BRITISH COLUMBIA

AERODROME / FACILITY DIRECTORY

HOPE BC

CYHE

REF	N49 22 06 W121 29 53 2.6W 17°E (2012) UTC-8(7) Elev 128' A5004 LO2 HI3	
OPR	Fraser Valley Regional District 604-869-2819 Reg	
PF	B-1,2 C-3,5,6	
FLT PLN	FIC Kamloops 866-WXBRIEF (Toll free within Canada) or 866-541-4101 (Toll free within Canada & USA) WX METAR AUTO H24 Tml advsy fcst in VFR rte fcst (dur DT only), issue times: 14, 17, 20, 23Z. WxCam	
SERVICES	FUEL 100LL, JA-1 Self-serve/cardlock OIL 15W50	
RWY DATA	Rwy 07/25 3960x250 turf	
RCR	Caretaker 604-869-2819 No win maint. Rwy may be soft dur win & spring.	
COMM	RCO Pacific rdo 125.850 (FISE) 126.7 (bcst) ATF tfc 123.3 5NM 3100 ASL	
NAV	NDB HE 245 (M) N49 23 11 W121 25 27	
PRO	Powered acft ops S of ldg area markers, gliders ops N.	
CAUTION	Extv glider activity. Helicopter activity ½ mile SE. Mtns terrain, anticipate turbulence & wind shear.	

BRITISH COLUMBIA

AERODROME / FACILITY DIRECTORY

HOUSTON BC

CAM5

REF	N54 26 W126 47 5NW 19°E (2012) UTC-8(7) Elev 2150' A5013 LO1 HI3	
OPR	District of Houston 250-845-2238 Reg	
PF	B-1 C-2,3,4,5,6	
FLT PLN	FIC Kamloops 866-WXBRIEF (Toll free within Canada) or 866-541-4101 (Toll free within Canada & USA)	
RWY DATA	Rwy 13(133°)/31(313°) 3900x66 ASPH	
RCR	Opr 16-24Z† Mon-Fri Ltd win maint	
COMM	ATF tfc 123.2 5NM 5200 ASL	
NAV	VOR/DME YYD 114.7 Ch 94 N54 27 08 W126 39 03 (4191')	
CAUTION	Fence 200' fr edge of Thld Rwy 31. 2' drop fr paved rwy all sides.	

BRITISH COLUMBIA

AERODROME / FACILITY DIRECTORY

HUDSON'S HOPE BC

CYNH

REF	N56 02 08 W121 58 33 3WNW 19°E (2012) UTC-7 Elev 2220' A5014 A5022 LO1	
OPR	Dist of Hudson's Hope 250-783-9901 Reg	
PF	C-1,2,4,5	
FLT PLN		
FIC	Edmonton 866-WXBRIEF (Toll free within Canada) or 866-541-4102 (Toll free within Canada & USA)	
ACC	Edmonton IFR 888-358-7526	
SERVICES		
S	4,5	
RWY DATA	Rwy 05/23 5200x100 asphalt Thld 05 displ 200' ldg Thld 23 displ 200' ldg. Opr Ltd win maint 1530-23Z Mon-Fri	
RCR		
COMM		
ATF	tfc 123.2 5NM 5200 ASL	
CAUTION	50' trees along both edges of rwy to within 50' of Thld 23. Rwy sfc deteriorating along both edges. Lateral rwy crack 250' fr Thld 05.	

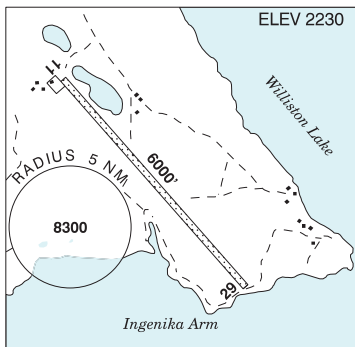
BRITISH COLUMBIA

AERODROME / FACILITY DIRECTORY

INGENIKA BC

CAP6

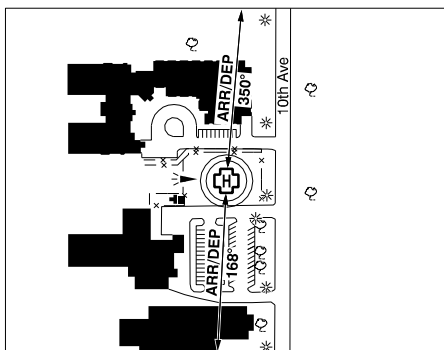
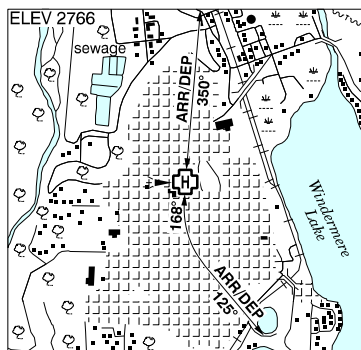
REF	N56 47 26 W124 53 48 18°E (2020) UTC-8(7) Elev 2230' A5022
OPR	British Columbia Ministry of Forests, Aviation Duty Officer 250-312-3020 Reg
FLT PLN FIC	Kamloops 866-WXBRIEF (Toll free within Canada) or 866-541-4101 (Toll free within Canada & USA)
RWY DATA RCR	Rwy 11/29 6000x100 GRVL Opr No win maint. Apron rstd to Air Tanker ops.
COMM ATF	tfc 123.2 5NM 5200 ASL



CAUTION Horses ocsl at large in vic of rwy. Areas of loose gravel and exposed large stones.

INVERMERE (DISTRICT HOSP) BC (Heli)

CIV2



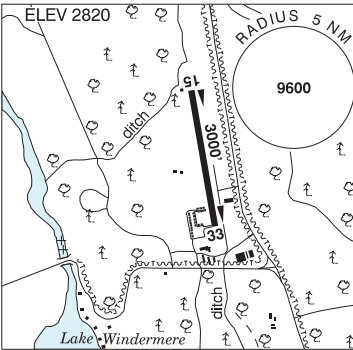
REF	N50 30 26 W116 01 57 Adj 15°E (2013) UTC-7(6) Elev 2766' A5005
OPR	Interior Health Authority 250-342-9201 NVG Compliant Cert PPR
PF	B-1,2,4 C-3,5,6
FLT PLN	
FIC	Kamloops 866-WXBRIEF (Toll free within Canada) or 866-541-4101 (Toll free within Canada & USA)
HELI DATA	FATO/TLOF 86' dia ASPH Safety Area 115' dia Max heli overall length 57.4' (CAR 602.96)
RCR	Opr
COMM	
RCO	Pacific rdo 123.475 (FISE) 126.7 (bcst)
ATF	tfc 123.2 5NM centered on Invermere A/D 5900 ASL
PRO	Arr/dep 350° fr heli, slope 28% (H1) day, NVG required for night use (CAR 602.96). Arr/dep curved 168° thru 125° fr heli, slope 14% (H1) day, NVG required for night use (CAR 602.96).
CAUTION	Numerous pkg lot lamp standards to 15' adj BLW 168° ft path marked and lgtd, P-line(s) adj E marked, power poles adj E marked and lgtd.

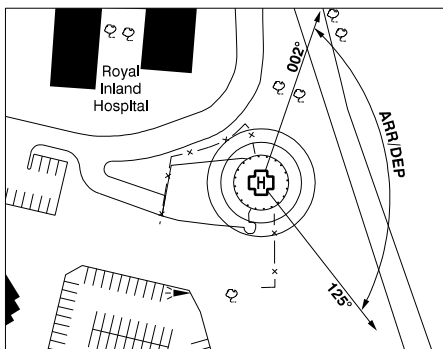
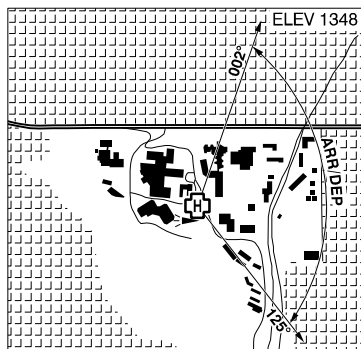
BRITISH COLUMBIA

AERODROME / FACILITY DIRECTORY

INVERMERE BC

CAA8

REF	N50 31 W116 00 1.4NE 16°E (2012) UTC-7(6) Elev 2820' A5005	
OPR	Babin Air 250-342-3565 Reg PPR Ldg fees apply	
PF	A-1 B-2,5 C-3,4,6	
FLT PLN	FIC Kamloops 866-WXBRIEF (Toll free within Canada) or 866-541-4101 (Toll free within Canada & USA) WX WxCam	
SERVICES	FUEL 100LL PN OIL All S 1,2,4,5,6 PN	
RWY DATA	Rwy 15/33 3000x75 asphalt	
RCR	Opr Ltd win maint	
COMM	RCO Pacific rdo 123.475 (FISE) 126.7 (bcst) ATF tfc 123.2 5NM 5900 ASL	
PRO	Rgt hand circuits Rwy 15 (CAR 602.96).	
CAUTION	Hang gliders/sailplanes in area E of hwy adj to rwy.	

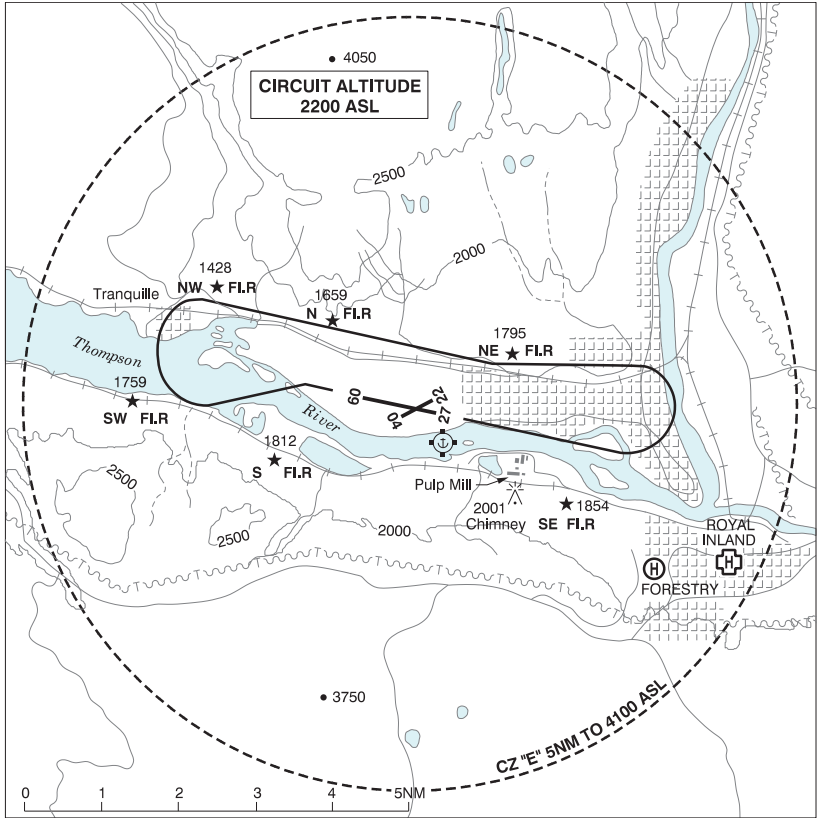
KAMLOOPS (ROYAL INLAND HOSP) BC (Heli)**CBC4**

REF	N50 40 09 W120 19 59 Adj 17°E (2012) UTC-8(7) Elev 1348' A5004
OPR	Interior Health Authority 250-374-5111 Cert PPR
PF	B-1,2,4 C-3,5,6
FLT PLN	
FIC	Kamloops 866-WXBRIEF (Toll free within Canada) or 866-541-4101 (Toll free within Canada & USA)
HELI DATA	FATO 86' dia elevated TLOF 57' dia CONC Safety Area 115' dia elevated 17,000 lbs Max heli overall length 57.4' (CAR 602.96)
RCR	Opr
LIGHTING	RY(LO) green ARCAL-125.7 type J
COMM	
MF	Kamloops rdo 125.7 5NM 4100 ASL centered on Kamloops aprt (CAR 602.98).
PRO	Arr/dep 125° fr heli, slope 6% first section, 16% second section (H3) day/night use (CAR 602.96). Arr/dep 002° to 125° fr heli, slope 6% (H1) day/night use (CAR 602.96).
CAUTION	Unlgt'd embankment to 40', adj SE.

KAMLOOPS FSS – RCO

Victoria 119.7 (RAAS) 08-14Z† (N48 38 W123 25)

KAMLOOPS VFR TERMINAL PROCEDURES CHART - NIGHT CIRCUIT PROCEDURE

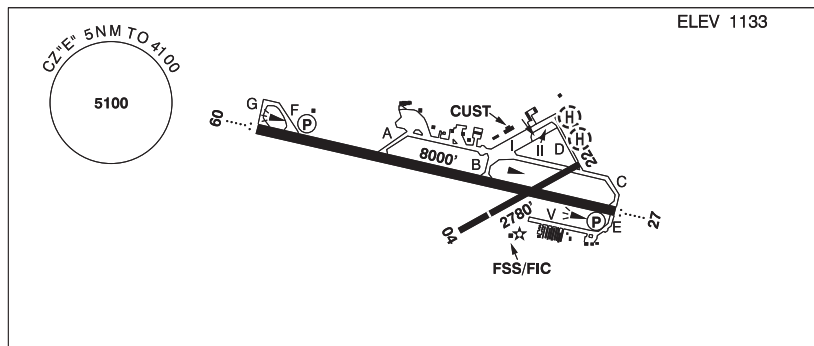


BRITISH COLUMBIA

AERODROME / FACILITY DIRECTORY

KAMLOOPS BC

CYKA



REF	N50 42 09 W120 26 55 5WNW 16°E (2016) UTC-8(7) Elev 1133' A5004 LO2 HI3 CAP RCAP
OPR	Kamloops Aprt Ltd 250-376-3613 Cert
PF	A-1,2,3,6 C-4,5
CUST	AOE/15 1630-0800Z± AOE/30 1630-0030Z± Mon-Fri exc hols 888-226-7277
FLT PLN	
FIC	Kamloops 866-WXBRIEF (Toll free within Canada) or 866-541-4101 (Toll free within Canada & USA) or 250-376-8392
WX	METAR H24. TAF H24, issue times: 01, 07, 13, 19Z.
SERVICES	Call out chg may be levied for one or more svcs
FUEL	100LL, JA-1 (FSII avbl)
OIL	80, 100, 120
S	1 (ltd), 2,3,4,5,6 (ltd)
ARFF	PARTICIPATING CAT 5 1400-0730Z± sked pax fit only, O/T 2 hr PN 250-376-3233 call out chg
PVT ADV	Interior Aviation Fuels (Shell) 123.0 250-376-7633, 250-819-9345; Executive Flight Centre 122.85 250-376-9069
MIL CON	Executive Flight Centre Fuel 250-376-9069
RWY DATA	Rwy 09(087°)/27(267°) 8000x148 ASPH Rwy 04(045°)/22(225°) 2780x49 ASPH Thld 04 displ 689'.
RWY CERT	Rwy 04/22 AGN II Rwy 09/27 AGN IIIB
TWY CERT	Twy: D, E AGN II
TWY	Twy A, no vehicle ctl first 600' W of Apron I. Twy E: Unlgtd
APRON	Apron I rstd to sked pax fit only. Transient and itinerant prkg on Apron II only. Itinerant pilot/pax access via Gate 10 only. No access/egress via tml bldg permitted. No prkg on or within 25ft of Apron V exc with PPR fr opr.
RCR	FSS Win maint 14-06Z± O/T 2 hrs PN cost recovery. CRFI, PLR/PCN.
LIGHTING	09-AO(TE ME) P2, 27-AO(TE ME) P2 PAPI limitation/restriction. PAPI Rwy 09 to be used only within 4NM of thld; PAPI Rwy 27 to be used only within 4NM of thld. Twy D RR.

BRITISH COLUMBIA

AERODROME / FACILITY DIRECTORY

KAMLOOPS BC (Cont'd)

CYKA

COMM

RADIO 125.7 (V) (emerg only 250-376-7941)
RCO Pacific rdo 123.375 (FISE) 126.7 (bcst)
CLNC DEL 121.9 ltd hrs
MF rdo 125.7 5NM 4100 ASL (CAR 602.98)
PAL Vancouver Ctr 132.35 133.5 134.4 236.0

NAV

DME IKA 109.3 Ch 30 N50 42 14 W120 27 41 (1136')
 XPP 109.9 Ch 36 N50 42 23 W120 27 37 (1149')
ILS IKA 109.3 (Rwy 09)
LOC XPP 109.9 (Rwy 27) reliable only within 10° of centreline.

PRO

Day: rgt hand circuits Rwys 04, 22 & 27 (CAR 602.96). Night: follow VTTC night circuit pro. Tkof and ldg in grass adj rwys by fixed-wing acft not auth.

CAUTION

Only pilots familiar with lcl terrain should use this aprt dur hrs of darkness. Ngt ops not recommended unless all 6 hazard beacons are oprg. Hi terrain reduces operational length of Rwys 09 and 27 PAPI.
 Painted & lgtd twr 1253 ASL (128 AGL) aprx 250' beyond displaced Thld 04 and 2710' NW rwy centreline.

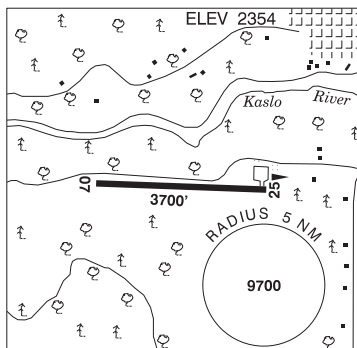
BRITISH COLUMBIA

AERODROME / FACILITY DIRECTORY

KASLO BC

CBR2

REF	N49 54 13 W116 56 07 1W 16°E (2012) UTC-8(7) Elev 2354' A5005
OPR	Village 250-353-2311 Reg
PF	C-1,2,4,5
FLT PLN	FIC Kamloops 866-WXBRIEF (Toll free within Canada) or 866-541-4101 (Toll free within Canada & USA)
RWY DATA	Rwy 07/25 3700x60 asphalt
RCR	Opr No win maint
COMM	ATF tfc 123.2 5NM 5400 ASL



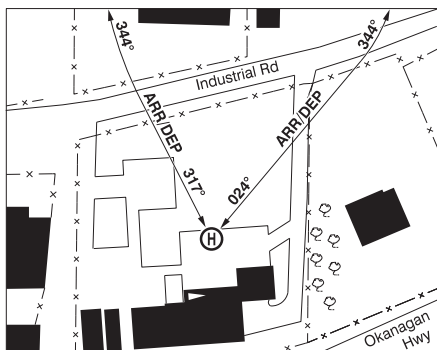
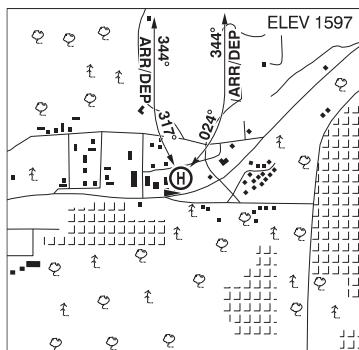
CAUTION Narrow mountainous valley.
Terrain rises rapidly W of thld Rwy 07. Vehicle tfc & logging truck activity on adj road,
verify rwy unobstructed. Wildlife in vicinity. Ultra-light acft may be NORDO.

BRITISH COLUMBIA

AERODROME / FACILITY DIRECTORY

KELOWNA (ALPINE) BC (Heli)

CAB7



REF	N49 51 49 W119 34 05 16°E (2013) UTC-8(7) Elev 1597' A5004 A5005
OPR	Alpine Helicopters Inc. 250-769-4111 Cert PPR
FLT PLN	
FIC	Kamloops 866-WXBRIEF (Toll free within Canada) or 866-541-4101 (Toll free within Canada & USA)
HELI DATA	FATO 86' dia CONC TLOF 51' dia CONC Safety Area 115' dia Max heli overall length 57.4' (CAR 602.96)
RCR	Opr
COMM	
RCO	Pacific rdo 122.5 (FISE) 126.7 (bcst)
ATF	tfc 123.2 1.5NM 3000' ASL
A/G	165.255
PRO	Arr/dep curved 317° to 344° fr heli, slope 6% (H3) day use only. Arr/dep curved 024° to 344° fr heli, slope 12% (H2) day use only (CAR 602.96).

BRITISH COLUMBIA

AERODROME / FACILITY DIRECTORY

KELOWNA (ARGUS) BC (Heli)

CRG2

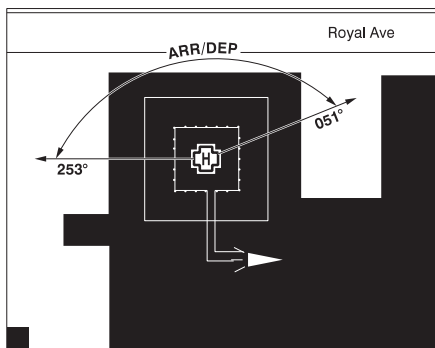
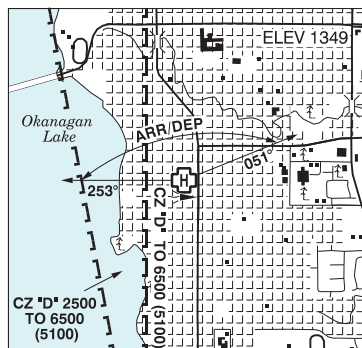
REF	N49 57 41 W119 26 46 2.1NNW 16°E (2014) UTC-8(7) Elev 1877' A5005	
OPR	Argus Properties 250-763-6789 Reg PPR	
FLT PLN	FIC Kamloops 866-WXBRIEF (Toll free within Canada) or 866-541-4101 (Toll free within Canada & USA)	
HELI DATA	FATO/TLOF 105' x 51' CONC Safety Area 105' x 51'	
RCR	Opr	
COMM	RCO Penticton rdo 119.6 (RAAS) 0630-1330Z‡ Pacific rdo 122.5 (FISE) 126.7 (bcst) TWR Kelowna 119.6 1330-0630Z‡ MF Penticton rdo 119.6 0630-1330Z‡ Kelowna CZ shape irregular 6500 ASL, comm blind spots all quads (CAR 602.98)	
PRO	Arr/dep 154° fr heli, day use only. Arr/dep 344° fr heli, day use only.	

BRITISH COLUMBIA

AERODROME / FACILITY DIRECTORY

KELOWNA (GEN HOSP) BC (Heli)

CKH9



REF	N49 52 27 W119 29 33 Adj S 17°E (2012) UTC-8(7) Elev 1349' A5004 A5005
OPR	Interior Health Authority 250-980-1390 Cert PPR
PF	B-1,2,4 C-3,5,6
FLT PLN	
FIC	Kamloops 866-WXBRIEF (Toll free within Canada) or 866-541-4101 (Toll free within Canada & USA)
HELI DATA	FATO 86' x 86' Non-supporting TLOF 59' x 59' METAL Safety Area 117' x 117' 18,000 lbs Max heli overall length 57.4' (CAR 602.96) Elevated/rooftop heli
RCR	Opr
LIGHTING	RW(LO) green ARCAL-123.2 type J
COMM	
RCO	Penticton rdo 119.6 (RAAS) 0630-1330Z± Pacific rdo 122.5 (FISE) 126.7 (bcst)
ATIS	127.5 1330-0630Z± 250-491-0310
GND	121.7 1330-0630Z±
TWR	119.6 292.2 (V) 1330-0630Z± (emerg only 250-765-3426)
MF	Penticton rdo 119.6 0630-1330Z± CZ shape irregular 6500 ASL, comm blind spots all quads (CAR 602.98)
PRO	Transponder Mode C reqrd within Class D Airspace and Kelowna CZ. Arr/dep btwn 253° to 051° fr heli, slope 1% (H1), day/night use (CAR 602.96)
CAUTION	Flight path extends into Westbank ATF 123.2.

BRITISH COLUMBIA

AERODROME / FACILITY DIRECTORY

KELOWNA (VALHALLA) BC (Heli)

CVA3

REF	N49 52 04 W119 33 38 2.7SW 15°E (2021) UTC-8(7) Elev 1539' A5004 A5005	
OPR	Valhalla Helicopters 250-769-1486 Cert PPR	
FLT PLN	FIC Kamloops 866-WXBRIEF (Toll free within Canada) or 866-541-4101 (Toll free within Canada & USA)	
HELI DATA	West and East: FATO 86' dia ASPH TLOF 40' dia CONC Safety Area 115' dia Max heli overall length 57.4' (CAR 602.96)	
RCR	Opr	
COMM	RCO Pacific rdo 122.5 (FISE) 126.7 (bcst) ATF tfc 123.2 1.5NM 3000 ASL	
PRO	Avoid flt over residential area N of heli. Arr/dep 254° fr heli, slope 8% (H3), day use only (CAR 602.96). Arr/dep 029° fr heli, slope 8% (H3), day use only (CAR 602.96).	
CAUTION	Extv heli activity in vic. W arr/dep path crosses apch to Kelowna (Alpine) heli and Kelowna (Wildcat Helicopters) heli.	

BRITISH COLUMBIA

AERODROME / FACILITY DIRECTORY

KELOWNA (WILDCAT HELICOPTERS) BC (Heli)**CWC2**

REF	N49 52 03 W119 34 45 16°E (2015) UTC-8(7) Elev 1640' A5004 A5005	
OPR	Wildcat Helicopters Inc. 250-769-9093 Cert PPR	
PF	A-1 B-3 C-2,5,6 D-4	
FLT PLN	FIC Kamloops 866-WXBRIEF (Toll free within Canada) or 866-541-4101 (Toll free within Canada & USA)	
SERVICES	FUEL Jet A OIL MOBIL JET II and 254 S 1,2,3,4,5,6	
HELI DATA	FATO/TLOF 90' x 90' CONC/ASPH/TURF Safety Area 120' x 120' 17,000 lbs rstd to Bell 214B Max heli overall length 60' (CAR 602.96)	
RCR	Opr	
COMM	RCO Pacific rdo 122.5 (FISE) 126.7 (bcst) ATF tfc 123.2 1.5NM 3000 ASL	
PRO	Arr/dep 047° fr heli 8% (H3), day use only.	

BRITISH COLUMBIA

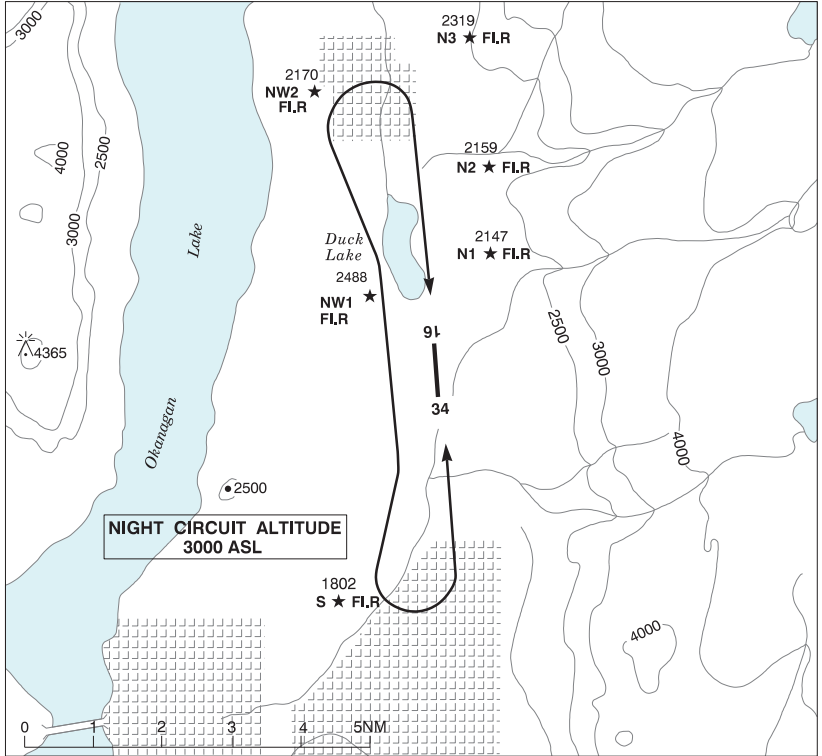
AERODROME / FACILITY DIRECTORY

KELOWNA / IKON ADVENTURES BC (Heli)

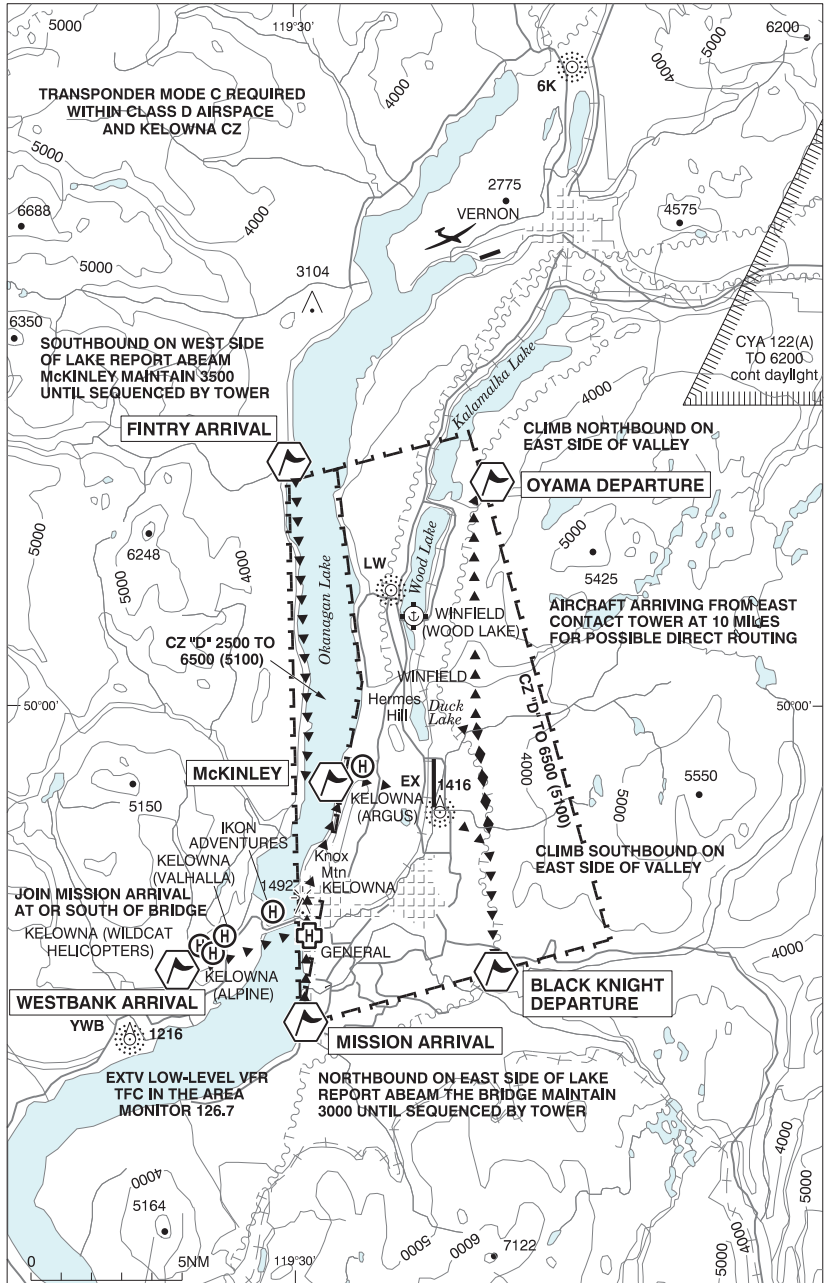
CIA2

REF	N49 52 51 W119 31 21 1.1SW 16°E (2017) UTC-8(7) Elev 1122' A5005	
OPR	Ikon Adventures 778-837-1291 Reg PPR	
PF	C-1,2,3,4,5,6,7,8	
FLT PLN	FIC Kamloops 866-WXBRIEF (Toll free within Canada) or 866-541-4101 (Toll free within Canada & USA)	
HELI DATA	FATO 64' dia non-supporting TLOF 33' x 33' CONC Safety Area 85' dia 6000 lbs Max heli overall length 42.7'	
RCR	Opr Daylight hrs	
COMM	RCO Pacific rdo 122.5 (FISE) 126.7 (bcst) ATF tfc 123.2 1NM 2499 ASL	
PRO	Arr/dep 344° to 074° fr heli, slope 8% (H3), day use only.	
CAUTION	Extv lcl tfc fr surrounding helis and waterways, monitor 126.7. Marine tfc in vic.	

KELOWNA VFR TERMINAL PROCEDURES CHART - NIGHT CIRCUIT PROCEDURE

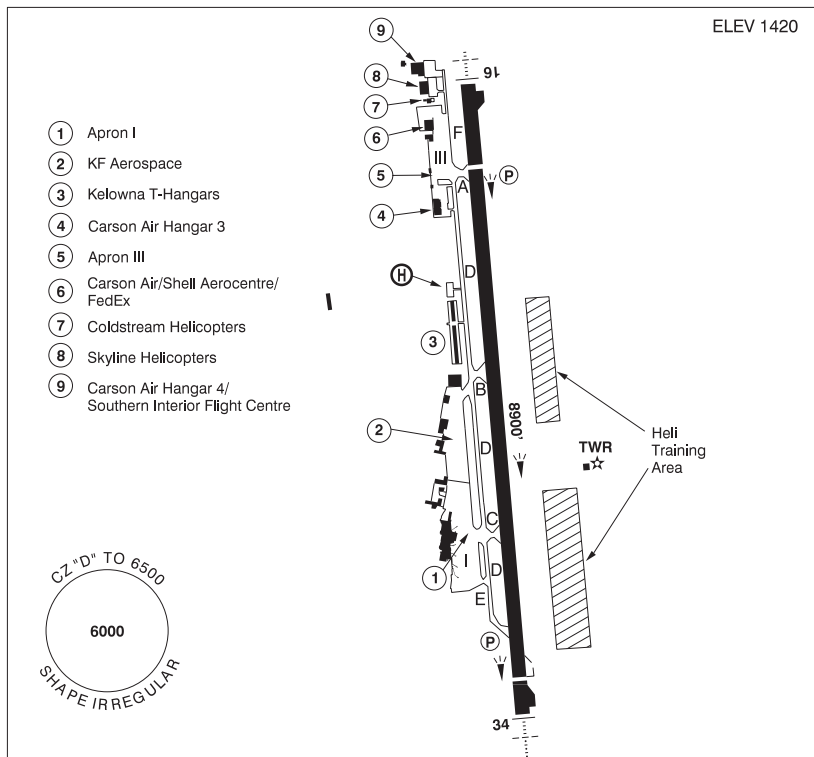


KELOWNA VFR TERMINAL PROCEDURES CHART



KELOWNA BC

CYLW



REF	N49 57 26 W119 22 41 6.2NE 16°E (2016) UTC-8(7) Elev 1420' A5005 LO2 HI3 CAP RCAP
OPR	City of Kelowna 250-807-4350 Cert
PF	A-1,2,3,6 C-4,5
CUST	AOE/30 (120 with staged off-loading) 888-226-7277
FLT PLN	<p>FIG Kamloops 866-WXBRIEF (Toll free within Canada) or 866-541-4101 (Toll free within Canada & USA)</p> <p>WX METAR AUTO H24 (see COMM) WxCam TAF H24, issue times: 01, 07, 13, 19Z.</p>
SERVICES	<p>FUEL Kelowna Shell Aerocentre 100LL, JA-1 (FSII avbl)</p> <p>OIL All</p> <p>S 1,2,3,4,5,6</p> <p>ARFF DESIGNATED CAT 6 (CAT 7 1 hr PN) 1330-0800Z±, O/T 2 hr PN, aprt clsd to acct 20 seats & abv, exc for diversions or as an altn A/D without PPR. Discrete emerg freq 122.675.</p> <p>SUP FL LHOX, D-Ice, ADI</p> <p>JASU CEA2, CE3, CE14</p> <p>PVT ADV Kelowna Shell Aerocentre 123.0 250-765-8155</p> <p>MIL CON Kelowna Shell Aerocentre (Shell) 250-765-8155</p>

BRITISH COLUMBIA

AERODROME / FACILITY DIRECTORY

KELOWNA BC (Cont'd)

CYLW

RWY DATA	Rwy 16(159°)/34(339°) 8900x200 asphalt. Thld 16 displ 1200' Thld 34 displ 400' Rwy 16 down 0.9% first 7237' Rwy 34 down 0.6% first 1663'
RWY CERT	Rwy 16 RVR 1200(1/4sm)/Rwy 34 RVR 1200(1/4sm) AGN V
TWY CERT	Twy: A, B, C, E AGN IV Twy D AGN IIIB Twy F AGN I
TWY	Twy F rstd to acft with wingspans less than 79'. Twy D & twy E rstd to acft with wingspans less than 125'.
APRON	Apron I prkg rstd to scheduled and non-scheduled airline tfc. Fixed wing acft only. Acft not auth to perform 180° turns. Jet acft: pushback all parking positions Turbo-prop acft: clockwise turn for power out or pushback only. Apron III prkg acft over 12,500 lbs 3 hrs PPR. Fixed wing acft only. Lgt acft must remain in designated areas at all times. KF Aerospace apron: prior auth rqrd.
RCR	Twr 250-765-3426 CRFI, PLR/PCN RSC issued 1200-0801Z± O/T 1hr PN When CRFI falls blw 0.25, rwy avbl for take-off only, PN. Ctc Opr.
LIGHTING	16-AR(TE ME) P2 3.2°, 34-AK(TE ME) P2 PAPI limitation/restriction. PAPI Rwy 16 to be used only within 3NM of thld; PAPI Rwy 34 to be used only within 2NM of thld Twy F RR
COMM	
RCO	Penticton rdo 119.6 (RAAS) 0630-1330Z± Pacific rdo 122.5 (FISE) 126.7 (bcst)
ATIS	127.5 1330-0630Z± 250-491-0310
GND	121.7 1330-0630Z±
TWR	119.6 292.2 (V) 1330-0630Z± (emerg only 250-765-3426)
MF	Penticton rdo 119.6 0630-1330Z± CZ shape irregular 6500 ASL, comm blind spots all quads (CAR 602.98)
AWOS	127.5
NAV	
NDB	LW 257 (M) N50 03 39 W119 24 59 RUTLAND EX 374 (L) N49 56 23 W119 22 32 WESTBANK YWB 389 (M) N49 48 38 W119 37 50
DME	ILW 111.3 Ch 50 N49 57 46 W119 22 37 (1415')
ILS	ILW 111.3 (Rwy 16)
PRO	See VTPC for arr/dep rtes & pro. Day: circuit hgt 2500 ASL rgt hand circuits Rwy 34 (CAR 602.96). Night: circuit hgt 3000 ASL, follow VTPC night circuit pro. See VTPC. Aprons I, III are rstd to fixed-wing acft only. Multilateration: Leave transponders in transmit mode at all times while airborne or on rwy. Keep transponders off or in standby mode on aprons and while taxiing. Due to jet blast concerns acft using the turnaround bays shall turn counter-clockwise at Thld 16 and clockwise at Thld 34.
HELI	Heli prkg area to be accessed via rwy/twy. Both prkg positions rstd to max length 75'. PN Contact OPR.
CAUTION	Under Visual Flight Rules it is recommended that only pilots familiar with the lcl area use this A/D dur hrs of darkness. Ngt ops not recommended for VFR Operations unless all 6 hazard beacons oprg. All turns to be completed within the perimeter of the hazard bcns. Ocsl glider activity to 12,500' vic Vernon A/D. Heli Training Areas: uneven terrain, numerous obstacles Blast fence 360' fr Thld 16 on extended rwy centreline, 1438' ASL (14 AGL), lgtd not marked. Hi terrain reduces operational length of Rwy 34 and 16 PAPI.

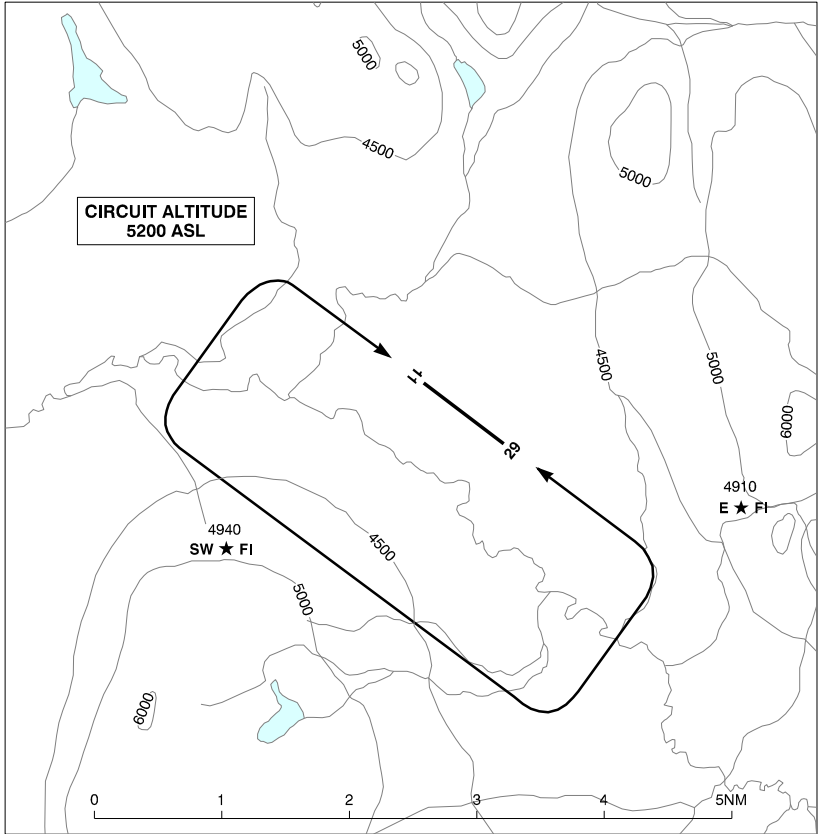
BRITISH COLUMBIA

AERODROME / FACILITY DIRECTORY

KEMANO BC (Heli)**CBZ2**

REF	N53 34 W127 57 19°E (2014) UTC-8(7) Elev 160' A5013
OPR	Rio Tinto Alcan 250-639-3030 Reg PPR
FLT PLN	
FIC	Kamloops 866-WXBRIEF (Toll free within Canada) or 866-541-4101 (Toll free within Canada & USA)
COMM	
ATF	tfc 123.2 5NM 3200 ASL
A/G	163.41 T 164.94 R
HELI DATA	200' x 200' asphalt

KEMESS CREEK VFR TERMINAL PROCEDURES CHART



BRITISH COLUMBIA

AERODROME / FACILITY DIRECTORY

KEMESS CREEK BC

CBQ7

REF	N56 58 28 W126 44 27 20°E (2013) UTC-8(7) Elev 4191' A5022 LO1 RCAP	
OPR	AuRico Gold Inc. Kemess Mine 778-724-4428/4425 Reg PPR	
FLT PLN	<p>FIC Kamloops 866-WXBRIEF (Toll free within Canada) or 866-541-4101 (Toll free within Canada & USA)</p> <p>WX ALTIMETER/WIND 778-724-4428 ltd hrs (see COMM)</p>	
RWY DATA	Rwy 11(108°)/29(288°) 4671x75 gravel Opr Regular sum maint (grading, packing), ltd win maint.	
LIGHTING	11-(TE ME) P1 3.0°, 29-AS AO(TE ME) P1 4.5° PAPI limitation/restriction. PAPI Rwy 11 to be used only within 3NM of thld; PAPI Rwy 29 to be used only within 2NM of thld ARCAL-122.7 type K	
COMM	ATF UNICOM (AU) ltd hrs O/T ftc 122.7 5NM 7200 ASL	
PRO	Rgt hand circuits Rwy 11 (CAR 602.96)	
CAUTION	Higher terrain on apch near thld of Rwy 29. Only pilots familiar with lcl terrain should use this A/D dur hrs of darkness. Ngt ops not recommended unless both hazard bcns oprg. Hi terrain reduces operational lengths of Rwys 11 and 29 PAPI.	

BRITISH COLUMBIA

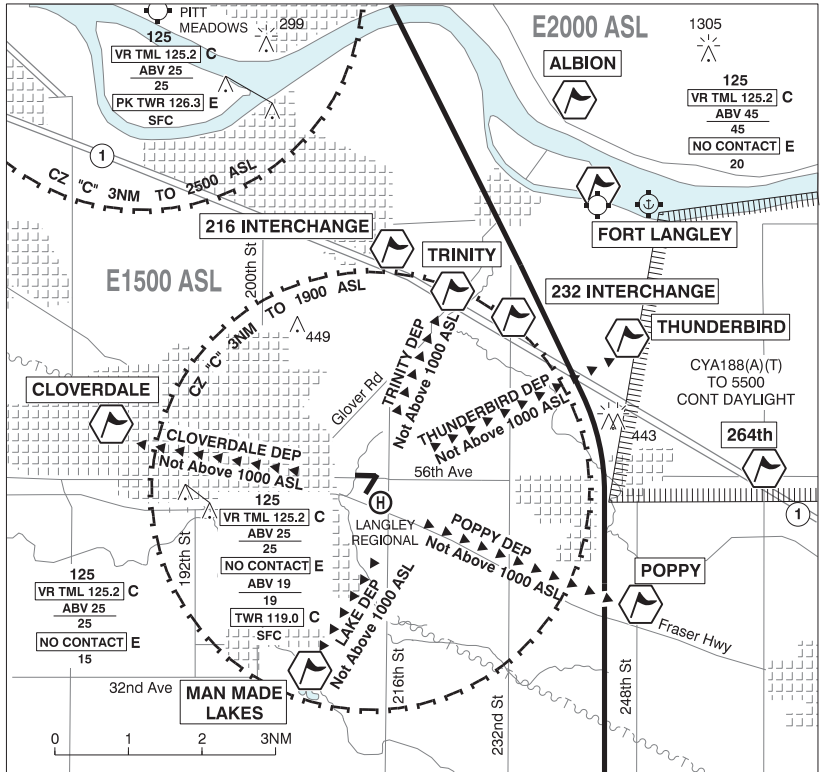
AERODROME / FACILITY DIRECTORY

KITIMAT BC

CBW2

REF	N54 09 50 W128 34 51 7N 19°E (2012) UTC-8(7) Elev 250' aprx A5013 LO1	
OPR	Kitimat Flying Club 250-632-3096, 250-639-5806 Reg	
PF	B-1 D-2,3,4,5,6	
FLT PLN	FIC Kamloops 866-WXBRIEF (Toll free within Canada) or 866-541-4101 (Toll free within Canada & USA)	
RWY DATA	Rwy 17/35 3000x75 oiled gravel	
RCR	Opr No win maint	
COMM	ATF tfc 122.8 5NM 3300 ASL	
NAV	NDB ZKI 203 (M) N54 03 15 W128 40 12	
PRO	Rgt hand circuits Rwy 17 (CAR 602.96).	
CAUTION	Radio-controlled model acft flown in vic of A/D. Broken sfc and numerous soft areas on Rwy 17/35 and twy.	

LANGLEY REGIONAL VFR TERMINAL PROCEDURES CHART / FIXED WING ARR/DEP



LOCATION	IDENT	LAT/LONG
216 INTERCHANGE	VCEXC	N49°09'08.00" W122°37'27".00
232 INTERCHANGE	VCXCH	N49°08'11.01" W122°34'53.00"
MAN MADE LAKES	VCMML	N49°03'17.00" W122°39'11.00"
THUNDERBIRD	VCTBD	N49°07'53.57" W122°32'28.42"
TRINITY	VCTNY	N49°08'32.77" W122°36'10.07"

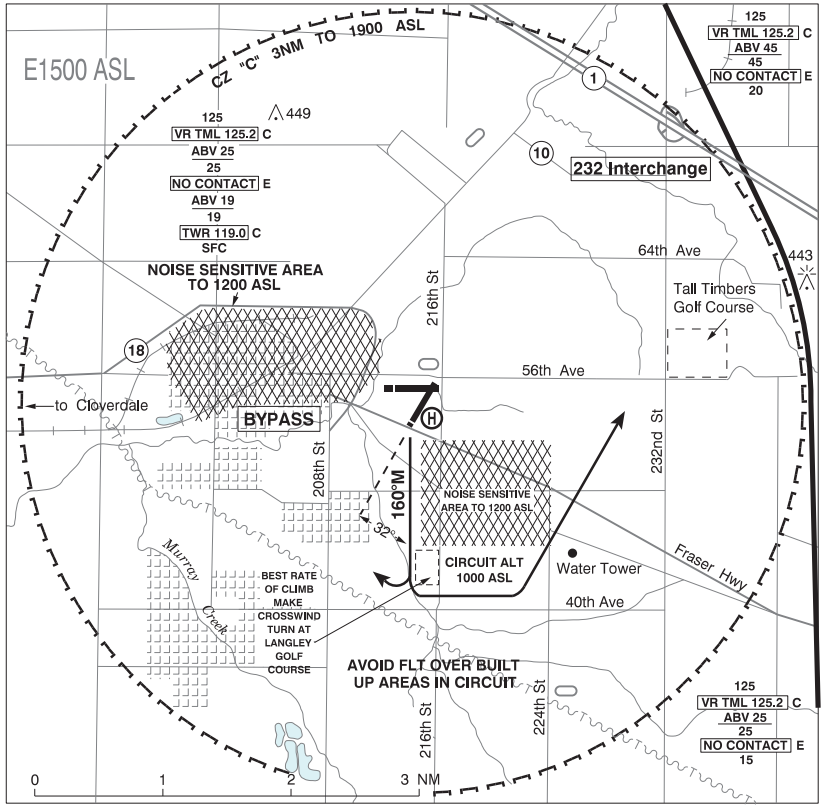
ARRIVAL

- Obtain ATIS 124.5.
- Contact tower 119.0 five miles from airport at 1500 ASL or above.
- Anticipate inbound clearance via VFR reporting point.

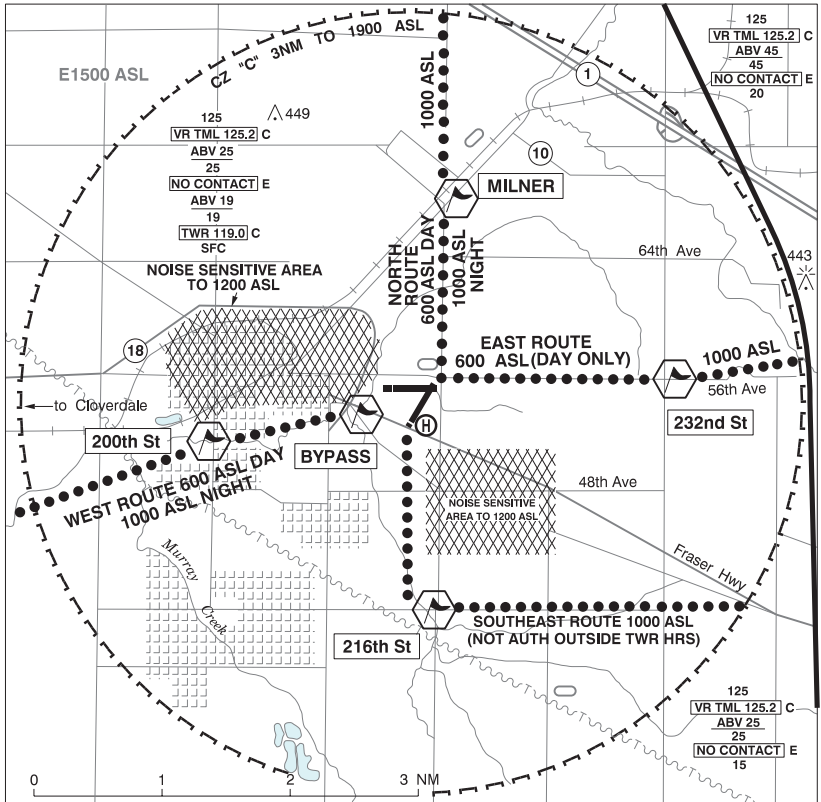
DEPARTURE

- Follow local noise avoidance procedures.
- Intercept outbound route 1 mile from airport.
- Maintain 1000 ASL until exiting the Control Zone or instructed by ATC.

LANGLEY REGIONAL VFR TERMINAL PROCEDURES CHART / FIXED WING CIRCUITS RWY 19



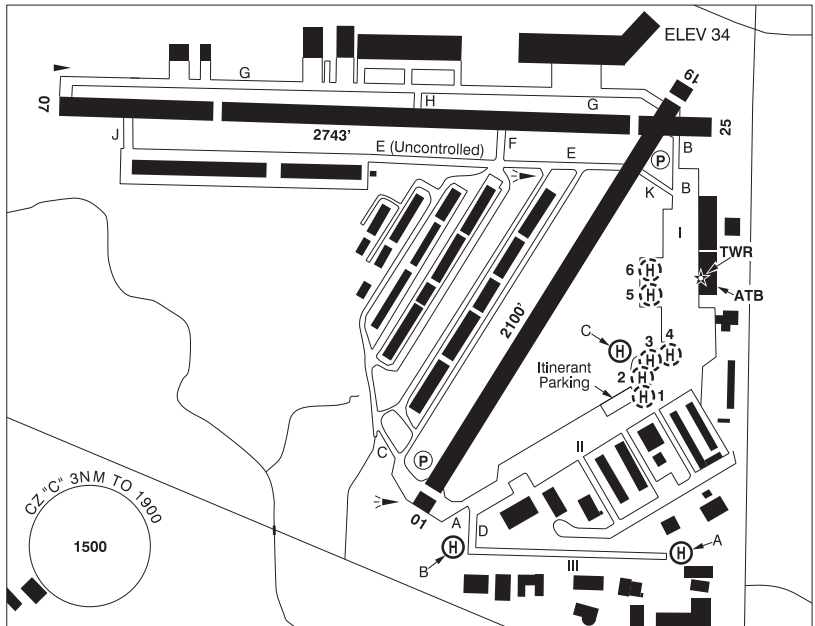
LANGLEY REGIONAL VFR TERMINAL PROCEDURES CHART / HELI



LOCATION	IDENT	LAT/LONG
200th St	VXCXC	N49°05'45" W122°40'07"
BYPASS	VCBYP	N49°06'04" W122°38'35"
MILNER	VCMER	N49°07'35" W122°37'29"
232nd St	VCSND	N49°06'14" W122°34'52"
216th St	VXCVI	N49°04'28" W122°37'29"

LANGLEY REGIONAL BC

CYNJ



REF	N49 06 03 W122 37 51 Adj 17°E (2013) UTC-8(7) Elev 34' VTA A5004 LO2 T1 CAP
OPR	TOWNSHIP OF LANGLEY 604-534-7330 APM 1500-0130Z± Cert
PF	B-1,2,3 C-4,5,6
CUST	AOE/CAN
FLT PLN	
FIC	Kamloops 866-WXBRIEF (Toll free within Canada) or 866-541-4101 (Toll free within Canada & USA)
ACC	Vancouver IFR 604-586-4590/4591; IFR tng flts PPR ctc 604-586-4592; ctc Victoria Tml 604-586-4561 for IFR clnc when TWR clsd.
DUAT	APM'S office
WX	LAWO 1630-0230Z (DT 1530-0330Z)
SERVICES	
FUEL	100LL (self-serve), JA-1 (1530-0100Z± by truck, 604-360-2306)
OIL	All
S	1,2,3,4,5
RWY DATA	Rwy 07(075°)/25(255°) 2743x75 ASPH Thld 07 displ 654'. Thld 25 displ 343'. Avbl dur twr oprg hrs only. Ngt ops not auth. Rwy 01(015°)/19(195°) 2100x75 ASPH Thld 01 displ 104'. Thld 19 displ 96'. Rwy 01 preferred rwy when twr clsd. Rwy 01 designated calm wind rwy.
RWY CERT	Rwy 01/19 AGN I Rwy 07/25 AGN I
TWY	Twy E uncontrolled west of Twy F.
APRON	Apron I & II wing tip clearance less than 50' wide in some areas
RCR	Twr 604-514-9324 Ltd win maint Aprt rstd to a max wt of 12,500 lbs exc with opr auth PLR

BRITISH COLUMBIA

AERODROME / FACILITY DIRECTORY

LANGLEY REGIONAL BC (Cont'd)

CYNJ

HELI DATA	<p>A - FATO 110' dia ASPH TLOF 28' dia ASPH Safety Area 143' dia Max heli overall length 55' (exc with opr appr) 14,000 lbs B - FATO 110' dia ASPH TLOF 28' dia ASPH Safety Area 143' dia Max heli length 58' (exc with opr appr) 20,500 lbs. Medevac fit only 06-15Z. C - FATO/TLOF 85' dia ASPH Safety Area 110' dia Max heli overall length 59' (exc with ops appr). 20,500lbs. Day only. Parking Pad 1: 31' dia CONC 3600 lbs For temporary prkg and refueling only (100LL only). Parking Pads 2-4: 31' dia CONC 3600 lbs Private. Parking Pads 5 & 6: 66' dia ASPH 14,000lbs Max heli overall length 55'</p>
LIGHTING	<p>01-(TE ME) P1 4.5°, 19-(TE ME) AP 4.0° FATO-A: DR RW no aiming pt (LO) FATO-B: RW no aiming pt (LO) ARCAL-119.0 type J (FATO-B use ONLY, No ARCAL on rwy) Rwy 01/19 and Helipad A lgts on single setting after twr hrs til 07Z± by automatic timer.</p>
COMM	<p>ATIS 124.5 1-877-517-2847 1630-0230Z (DT 1530-0330Z) GND 121.9 1630-0230Z (DT 1530-0330Z) TWR 119.0 (V) 1630-0230Z (DT 1530-0330Z) (emerg only 604-534-9443) MF tfc 119.0 0230-1630Z (DT 0330-1530Z) 3NM 1900 ASL (CAR 602.98)</p>
NAV	<p>VOR PITT MEADOWS YPK 112.4 N49 12 57 W122 42 54 (44')</p>
PRO	<p>No circuits on any rwy from 2130-0800 local time.</p> <p>RWY 19 DEPARTURES Best rate of climb. Climb rwy hdg til S of Fraser Hwy. Turn left track aprx 160° to follow green belt. Make crosswind turn S of 44th Ave over Langley Golf Centre. Make turn to downwind E of 224th St towards Tall Timbers Golf Course. Follow VTPC FIXED WING CIRCUITS RWY 19. Avoid fit over built up areas on crosswind and downwind legs. Circuit altitude 1000 ASL.</p> <p>RWY 25 DEPARTURES Rgt hand circuits (CAR 602.96). Best rate of climb. Rwy 07/25 shall not be used when twr is clsd.</p> <p>VFR ARR/DEP ROUTES See FIXED WING ARR/DEP VTPC</p> <p>ATS REQUIREMENTS: All VFR acft arriving, departing or transiting the Vancouver or Victoria Tower Class C or D airspace require a transponder code. - All acft departing Vancouver or Victoria Intl (including Water Aerodrome) call Kamloops FIC at 866-541-4101 or PAC RDO 122.5 or 123.15 for code assignment at least 30 min prior to flight or file a VFR Flight Plan/Flight Itinerary. - All acft arriving Vancouver, Victoria Intl (including Water Aerodrome) or transiting Vancouver or Victoria Control Zones obtain a code from one of the following ATS units: Vancouver Harbour, Nanaimo, Victoria Harbour, Boundary Bay, Langley, Abbotsford or Pitt Meadows or call Kamloops FIC at 866-541-4101 or PAC RDO 122.5 or 123.15. -All acft arriving Victoria Intl from a non NAV CANADA site call Kamloops FIC at 866-541-4101 or PAC RDO 122.5 or 123.15 for code assignment at least 30 minutes prior to flight or file a VFR Flight Plan/ Flight Itinerary.</p>

BRITISH COLUMBIA

AERODROME / FACILITY DIRECTORY

LANGLEY REGIONAL BC (Cont'd)

CYNJ

PRO (Cont'd) HELI	<p>Day: East route dep expedite climb to 600 ASL prior to 232nd street. East of 232nd street commence climb to 1000 ASL. East route arr maintain 1000 ASL descend to 600 ASL prior to 232nd street. South East route dep expedite climb to 1000 ASL prior to 216th street. South East route arr maintain 1000 ASL to 216th street. North route dep expedite climb to 600 ASL prior to Milner. North of Milner commence climb to 1000 ASL. North route arr maintain 1000 ASL descend to 600 ASL prior to Milner.</p> <p>Night: North route arr/dep overfly Rwy 01 min alt 1000 at Milner.</p> <p>West route arr/dep overfly Fraser hwy min alt 1000 ASL at bypass. Medium to hvy heli are only permitted to gnd taxi on Apron III. Hover taxiing on Apron III proh unless coordinated with APM.</p> <p>All Heli must ctc GND 121.9 for transponder code and routing info. All Heli must ctc GND 121.9 prior to start. NORDO arr pro use W routing. Remain over Langley bypass, west of Rwy 01/19 and south of Rwy 07/25 til obtaining visual confirmation from twr BPOC.</p>
CAUTION	<p>Trees to 100 AGL 250' SE pad B, 250' W Thld 07, and S of Fraser hwy. Only pilots familiar with airport should use airport dur hrs of darkness. Use caution when taxiing on Apron I & II due to min wing tip clearance. Ocs1 wildlife.</p>

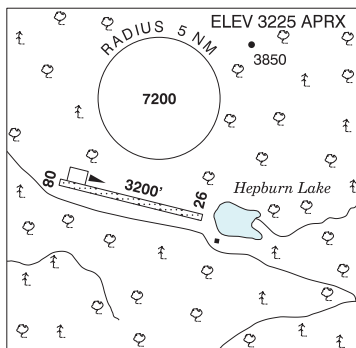
BRITISH COLUMBIA

AERODROME / FACILITY DIRECTORY

LIKELY BC

CAX5

REF	N52 37 W121 30 3WNW 18°E (2012) UTC-8(7) Elev 3225' aprx A5014
OPR	Cariboo Regional District 250-392-3351 250-790-2011 Reg
PF	B-1 C-2,4,5
FLT PLN	
FIC	Kamloops 866-WXBRIEF (Toll free within Canada) or 866-541-4101 (Toll free within Canada & USA)
RWY DATA	Rwy 08/26 3200x65 gravel Summer months only
RCR	Opr
COMM	
ATF	tfc 123.2 2NM 4700 ASL



BRITISH COLUMBIA

AERODROME / FACILITY DIRECTORY

LILLOOET BC

CYLI

REF	N50 40 29 W121 53 37 1.5ESE 17°E (2015) UTC-8(7) Elev 1320' A5004	
OPR	District 250-256-4289 Reg	
PF	A-1 C-2,3,4,5	
FLT PLN		
FIC	Kamloops 866-WXBRIEF (Toll free within Canada) or 866-541-4101 (Toll free within Canada & USA)	
WX	WxCam	
SERVICES		
FUEL	100LL, JA	
S	4,5	
RWY DATA	Rwy 14/32 3990x75 asphalt	
RCR	Opr	
COMM		
ATF	tfc 123.2 5NM 4300 ASL	
PRO	Rgt hand circuits Rwy 14 (CAR 602.96). PPR fr APM for ultralight ops.	
CAUTION	Medium to strong winds cause turbulence over rwy.	

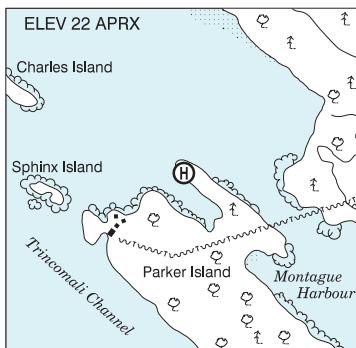
BRITISH COLUMBIA

AERODROME / FACILITY DIRECTORY

LITTLE PARKER ISLAND BC (Heli)

CBK9

REF	N48 53 47 W123 25 06 17°E (2014) UTC-8(7) Elev 22' aprx VTA A5004
OPR	J. Bickerstaff 604-222-0056 Reg PPR
FLT PLN	FIC Kamloops 866-WXBRIEF (Toll free within Canada) or 866-541-4101 (Toll free within Canada & USA)
HELI DATA	20' x 20' wood 200' x 200' 10,000 lbs
COMM	ATF tfc 123.2 5NM 2500 ASL Exc area within class "C" airspace.
PRO	Arr/dep over water
CAUTION	P-lines marked with balls 1500' SE of pad.



BRITISH COLUMBIA

AERODROME / FACILITY DIRECTORY

LONG HARBOUR BC

CLH3

REF	N48 51 30 W123 28 29 1.1WNV 16°E (2016) UTC-8(7) Elev 50' VTA A5004	
OPR	Nick Budd 250-538-0099 Reg PPR	
PF	C-1,2,3,4,5,6	
FLT PLN		
FIC	Kamloops 866-WXBRIEF (Toll free within Canada) or 866-541-4101 (Toll free within Canada & USA)	
RWY DATA	Rwy 10(100°)/28(280°) 1573x50 GRASS Rwy 28 down 1.27% During sum max acft gr wt 5000 lbs.	
RCR	Opr No win maint	
COMM		
ATF	tfc 123.2 5NM 3100 ASL	
PRO	Avoid overflight of noise sensitive area and community of Ganges.	
CAUTION	Trees at Thld 28. Tree line parallel rwy edge. Busy tfc area.	

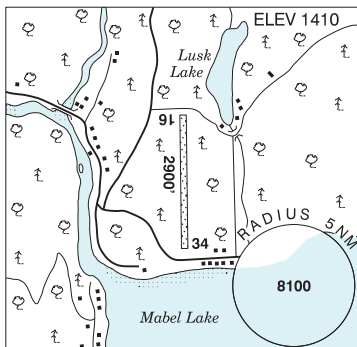
BRITISH COLUMBIA

AERODROME / FACILITY DIRECTORY

MABEL LAKE BC

CBF9

REF	N50 36 32 W118 43 52 16°E (2016) UTC-8(7) Elev 1410' A5005
OPR	Mabel Lake Resort 250-838-6234 or 250-838-6664 Reg PPR
PF	B-1, B-2,5 avbl Jul-Aug
FLT PLN	FIC Kamloops 866-WXBRIEF (Toll free within Canada) or 866-541-4101 (Toll free within Canada & USA)
SERVICES	S 1,5
RWY DATA	Rwy 16/34 2900x100 turf/dirt Rwy 34 up 1%
RCR	Opr No win maint
COMM	ATF tfc 123.2 5NM 3400 ASL
PRO	Rgt hand circuits Rwy 34 (CAR 602.96). Land on Rwy 34 & tkof Rwy 16.
CAUTION	Rwy ocsl used for unrelated A/D activities, verify rwy unobstructed prior to ldg. Trees to 100 AGL along full-length, both sides & N end of rwy.



BRITISH COLUMBIA

AERODROME / FACILITY DIRECTORY

MACKENZIE BC

CYZY

REF	N55 17 58 W123 08 00 2SW 17°E (2019) UTC-8(7) Elev 2265' A5014 LO1 HI3 CAP	
OPR	District of Mackenzie 250-997-7438 Reg	
PF	B-1 C-2,3,4,5,6	
FLT PLN	<p>FIG Kamloops 866-WXBRIEF (Toll free within Canada) or 866-541-4101 (Toll free within Canada & USA)</p> <p>ACC Vancouver IFR 604-586-4590/4591 or 800-668-1333</p> <p>WX METAR AUTO H24 (see COMM) TAF 15-09Z, issue times: 15, 19, 01, 07Z. WxCam</p>	
SERVICES		
FUEL	100LL, JA-1 16-24Z† Tue-Sat 250-997-3754 O/T 778-582-7767	
OIL	15W50	
RWY DATA	Rwy 17(169°)/35(349°) 5033x100 ASPH	
RCR	Opr Ltd win maint	
LIGHTING	17-(TE ME) P1, 35-(TE ME) P1 ARCAL-123.5 type K	
COMM		
RCO	Pacific rdo 123.475 (FISE) 126.7 (bcst)	
MF	tfc 123.5 5NM 5300 ASL (CAR 602.98)	
AWOS	127.7	

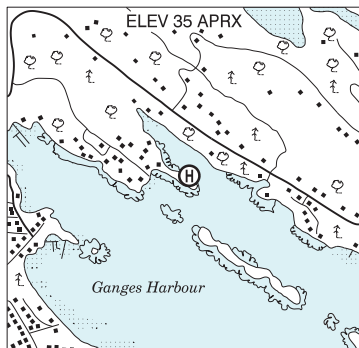
BRITISH COLUMBIA

AERODROME / FACILITY DIRECTORY

MADRONA BAY BC (Heli)

CBW9

REF	N48 51 21 W123 29 08 17°E (2014) UTC-8(7) Elev 35' aprx VTA A5004
OPR	I. Levin 250-538-5565 Reg PPR
FLT PLN	FIC Kamloops 866-WXBRIEF (Toll free within Canada) or 866-541-4101 (Toll free within Canada & USA)
HELI DATA	20' x 20' turf 200' x 200' 10,000 lbs
COMM	ATF tfc 123.2 5NM 2500 ASL Exc area within class "C" airspace.
PRO	Arr/dep over water.

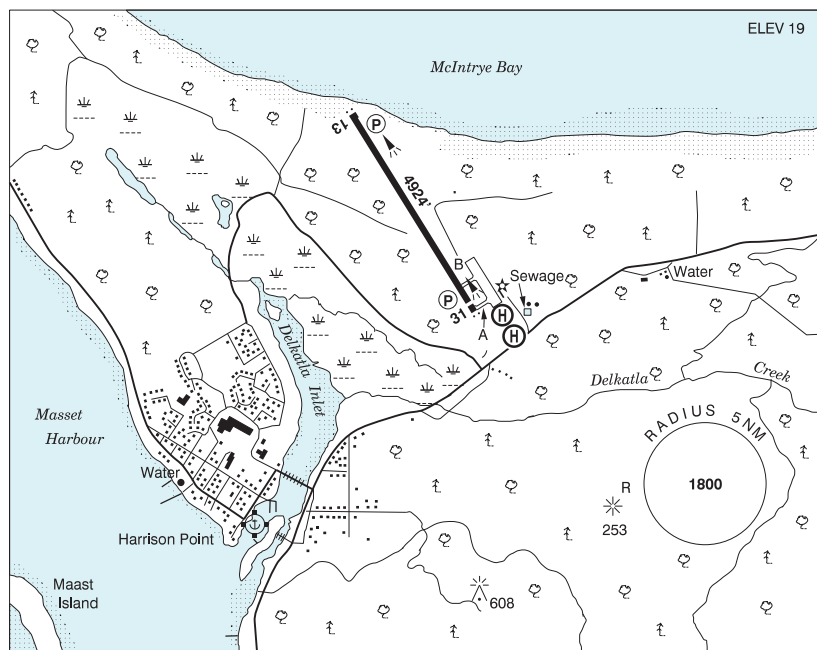


BRITISH COLUMBIA

AERODROME/FACILITY DIRECTORY

MASSET BC

CZMT



REF	N54 01 38 W132 07 30 1.5SW 19°E (2014) UTC-8(7) Elev 19' A5013 LO1 CAP
OPR	Airport 250-626-5100, Village Office 250-626-3995 16-24Z† Sun-Fri exc hols, O/T 2 hrs PN cost recovery. Cert Ldg fees
PF	A-1,7 C-2,3,4,5,6
FLT PLN	<p>FIG Kamloops 866-WXBRIEF (Toll free within Canada) or 866-541-4101 (Toll free within Canada & USA)</p> <p>WX METAR 15-02Z† Oct 1-Apr 30, 13-00Z May 1-Sep 30 O/T LWIS TAF 16-02Z† Oct 1-Apr 30, issue times: 16, 19Z (DT 15, 19Z), 14-00Z May 1-Sep 30, issue times: 14, 19Z</p>
SERVICES	24hr service call out phone located at the centre of the airside outside of the tml building.
FUELS	JA-1 16-24Z† Sun- Fri exc hols, O/T 2hrs PN cost recovery. 4,5
RWY DATA	Rwy 13(129°)/31(309°) 4924x100 ASPH Thld 31 displ 250'
RWY CERT	Rwy 13/31 AGN IIIA
TWY	Twy B
APRON	Overnight parking on W end of apron past Twy B. Parking fees.
RCR	Opr win maint 16-24Z† Sun-Fri exc hols, O/T 2 hrs PN cost recovery CRFI.
HELI DATA	Parking Pad 1: 69'x69' CONC Parking Pad 2: 69'x69' CONC
LIGHTING	13-AS(TE ME) P1, 31-AS(TE ME) P1 3.5° ARCAL-122.7 type K exc RIL on high and medium settings only.

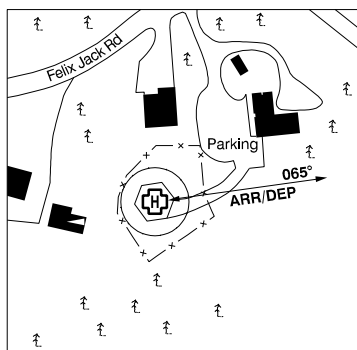
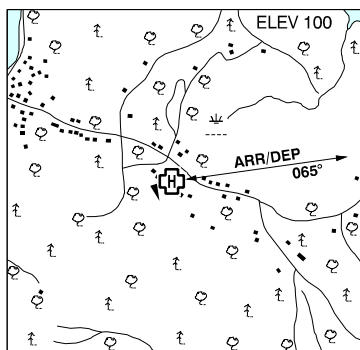
BRITISH COLUMBIA

AERODROME / FACILITY DIRECTORY

MASSET BC (Cont'd)

CZMT

COMM	MF	UNICOM ltd hrs O/T tfc 122.7 5NM 3000 ASL (CAR 602.98) See PRO section
PRO		Rgt hand circuits Rwy 31 (CAR 602.96). Special VFR tfc advsy procedures apply outside MF zone, see Section C – Areas With Discrete Air-To-Air Frequencies. Aprt Restriction: pursuant to CARs 602.96(3)(d) ngt ops Rwy 31 proh unless PAPI and obst bcn serviceable.
CAUTION		Ridge of high gnd rises 243' above aprt elev aprx 1NM SE of aprt. 100' trees within 600' of rwy edge. Only pilots familiar with lcl terrain should use this A/D dur hrs of darkness. Extv deer and geese activity in vic of rwy. Verify rwy unobstructed.

MAYNE ISLAND (MEDICAL EMERGENCY) BC (Heli)**CBF5**

REF	N48 50 48 W123 17 03 Adj 17°E (2014) UTC-8(7) Elev 100' VTA A5004
OPR	Mayne Island Fire Dept. 250-539-5156 Reg PPR
PF	A-1,3,4 C-2,5
FLT PLN	
FIC	Kamloops 866-WXBRIEF (Toll free within Canada) or 866-541-4101 (Toll free within Canada & USA)
HELI DATA	FATO 86' dia CONC/GRASS TLOF 45' dia hexagonal CONC Safety Area 115' dia Max heli overall length 57'
RCR	MEDEVAC only
LIGHTING	DR RW no aiming point (LO) PN Opr
COMM	
ATF	tfc 123.2 5NM 1200 ASL
PRO	Arr/dep 065° fr heli, slope 12%, day/night use.
CAUTION	Trees & rising gnd all quad.

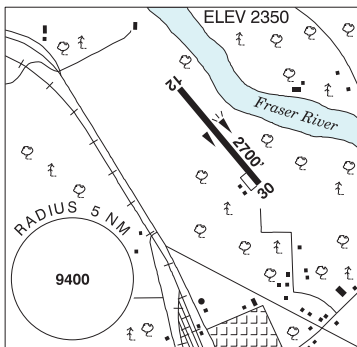
BRITISH COLUMBIA

AERODROME / FACILITY DIRECTORY

McBRIDE / CHARLIE LEAKE FIELD BC

CAV4

REF	N53 18 54 W120 10 14 1NNW 18°E (2012) UTC-8(7) Elev 2350' A5014 LO1 LO2
OPR	Village 250-569-2229 Reg
PF	B-1 C-2,4,5
FLT PLN	
FIC	Kamloops 866-WXBRIEF (Toll free within Canada) or 866-541-4101 (Toll free within Canada & USA)
WX	AUTO H24 (see COMM)
SERVICES	
FUEL	100LL self serve
S	4,5
RWY DATA	Rwy 12/30 2700x75 asphalt
RCR	Opr Ltd win maint
LIGHTING	12-(TE LO), 30-(TE LO) ARCAL-123.2 type J
COMM	
RCO	Pacific rdo 123.55 (FISE) 126.7 (bcst)
ATF	tfc 123.2 5NM 5400 ASL
AUTO	123.175
PRO	Night circuits, rgt hand circuits Rwy 12.
CAUTION	Paraglider activity in NE area adj to aprt. Watch for animals on rwy. Hydro lines across centreline, 2000' W of thld Rwy 12. Lgtd windsock midfield N side. Lgtd windmill 75 AGL 220' S of thld Rwy 30.



BRITISH COLUMBIA

AERODROME / FACILITY DIRECTORY

MERRITT BC

CAD5

REF N50 07 22 W120 44 42 2E
16°E (2015) UTC-8(7) Elev 2085'
A5004 LO2 RCAP

OPR City 250-378-4224 Reg

PF A-1 C-2,3,4,5,6

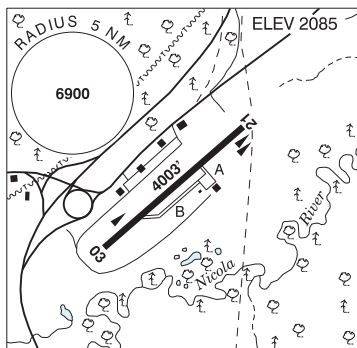
FLT PLN

FIC Kamloops 866-WXBRIEF (Toll free within Canada) or 866-541-4101 (Toll free within Canada & USA)

WX WxCam

SERVICES 250-378-4278 Mon-Fri daylight hrs O/T
250-378-7565

FUEL 100LL, JA
S 4,5,6



RWY DATA Rwy 03(033°)/21(213°) 4003x73 ASPH Rwy 21 down 1.12%

TWY Twy B gravel

RCR Opr Twy B no win maint

COMM

ATF tfc 123.2 2NM 3600 ASL

PRO Rgt hand circuits Rwy 03 (CAR 602.96).

CAUTION Twr 2227 ASL 1.9NM SW Thld 03. Twr 3900 ASL 3.2NM SW Thld 03. Fire base 3.5NM NE Thld 21. Heli 0.3NM E extv heli tfc May-Sept. Ocls rdo ctl model acft, monitoring ATF.

BRITISH COLUMBIA

AERODROME / FACILITY DIRECTORY

MIDWAY BC

CBM6

REF	N49 00 36 W118 47 23 Adj W 16°E (2013) UTC-8(7) Elev 1896' A5005	
OPR	Village of Midway 250-449-2222 Reg	
PF	C-1,2,4,5	
FLT PLN	FIC Kamloops 866-WXBRIEF (Toll free within Canada) or 866-541-4101 (Toll free within Canada & USA)	
RWY DATA	Rwy 08/26 3500x125 turf	
RCR	Opr No win maint	
COMM	ATF tfc 123.2 2NM 3400 ASL	
CAUTION	Rdo-ctl acft oprg fr A/D. Model acft activity next to rwy.	

BRITISH COLUMBIA

AERODROME / FACILITY DIRECTORY

MOOSE LAKE (LODGE) BC

CAS2

REF	N53 04 24 W125 24 33 19°E (2012) UTC-8(7) Elev 3500' aprx A5013	
OPR	Moose Lake Lodge 250-742-3535 Reg PPR	
PF	B-1,2,5	
FLT PLN	FIC Kamloops 866-WXBRIEF (Toll free within Canada) or 866-541-4101 (Toll free within Canada & USA)	
SERVICES	S 4,5	
RWY DATA	Rwy 06/24 3350x40 turf/gravel Thld 24 displ 250' Rwy 24 aprx up 2%. W end 400' doglegs to N width 150'	
RCR	Opr No win maint	
COMM	ATF tfc 122.8 5NM 6500 ASL	
CAUTION	Brush to 10' adj rwy. Sfc unprepared outside rwy edge. Gnd slopes down fr rwy edge along S side.	

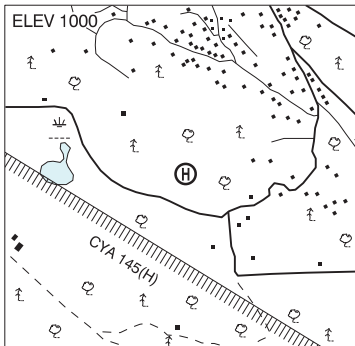
BRITISH COLUMBIA

AERODROME / FACILITY DIRECTORY

MOUNT BELCHER BC (Heli)

CMBH

REF	N48 49 58 W123 30 19 17°E (2014) UTC-8(7) Elev 1000' VTA A5004
OPR	Don Arney 250-537-6507 Reg PN
PF	B-1 D-2,3,4,5
FLT PLN	FIC Kamloops 866-WXBRIEF (Toll free within Canada) or 866-541-4101 (Toll free within Canada & USA)
HELI DATA	14' dia concrete 100' x 100'
RCR	Opr 17-05Z†
COMM	TWR Victoria 119.7 (inner) 119.1 (outer) (E) 14-08Z† O/T tfc 119.1 abv 1200 ASL
	ATF tfc 123.2 5NM 1200 ASL exc area within Victoria Intl CZ
	TML Victoria 127.8 abv 2500 ASL
CAUTION	Subject to erratic winds.



BRITISH COLUMBIA

AERODROME / FACILITY DIRECTORY

MULE CREEK BC

CBS4

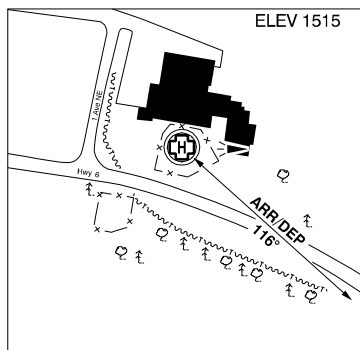
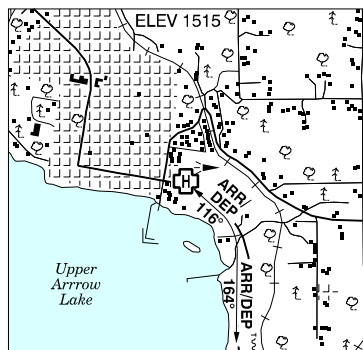
REF	N59 46 29 W136 35 41 21°E (2012) UTC-8(7) Elev 2900' aprx A5021	
OPR	Govt of Yukon 867-634-2046 or 867-993-2909 Reg	
FLT PLN	FIC Kamloops 866-WXBRIEF (Toll free within Canada) or 866-541-4101 (Toll free within Canada & USA)	
SERVICES	Fuel stor by permit only ctc opr	
RWY DATA	Rwy 16(164°)/34(344°) 2460x65 gravel Opr No maint	
COMM	ATF tfc 123.2 5NM 5900 ASL	
CAUTION	Numerous holes in rwy caused by gophers. Ditches 10' from rwy, full length, either side.	

BRITISH COLUMBIA

AERODROME / FACILITY DIRECTORY

NAKUSP (ARROW LAKES HOSP) BC (Heli)

CAL2



REF	N50 14 18 W117 47 43 Adj 16°E (2013) UTC-8(7) Elev 1515' A5005
OPR	Interior Health Authority 250-265-3622 Reg PPR
PF	B-1,4 C-2,3,5
FLT PLN	
FIC	Kamloops 866-WXBRIEF (Toll free within Canada) or 866-541-4101 (Toll free within Canada & USA)
HELI DATA	FATO 64' dia GRASS TLOF 33' dia CONC Safety Area 85' dia
RCR	Opr
COMM	
ATF	Nakusp tfc 123.2 5NM 4700 ASL
PRO	Arr/dep curved flt path 116° to 164° fr heli, slope 12%, day only.
CAUTION	Marked P-lines adj W and S of heli.

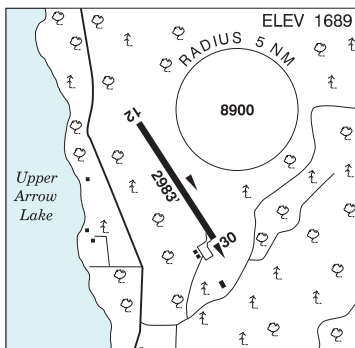
BRITISH COLUMBIA

AERODROME / FACILITY DIRECTORY

NAKUSP BC

CAQ5

REF	N50 16 00 W117 48 47 1.3NNW 16°E (2013) UTC-8(7) Elev 1689' A5005 LO2
OPR	Village 250-265-3689 Reg
PF	C-1,2,4,5
FLT PLN	
FIC	Kamloops 866-WXBRIEF (Toll free within Canada) or 866-541-4101 (Toll free within Canada & USA)
RWY DATA	Rwy 12(131°)/30(311°)2983x75 ASPH Lowest elev 1680 aprx mid rwy. Rwy 12 down 1.5% and Rwy 30 down 0.9%
RCR	Opr Ltd win maint
COMM	
ATF	tfc 123.2 5NM 4700 ASL
PRO	Rgt hand circuits Rwy 12 (CAR 602.96).

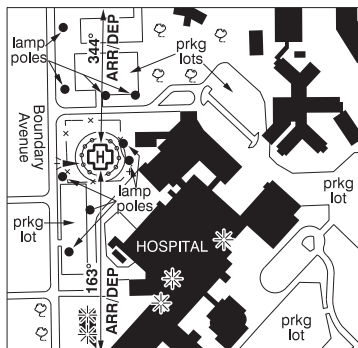
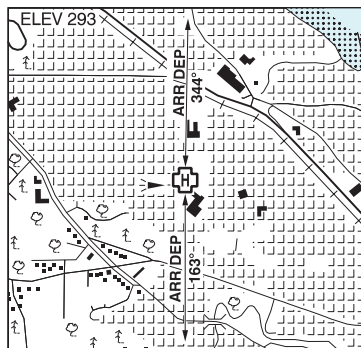


BRITISH COLUMBIA

AERODROME / FACILITY DIRECTORY

NANAIMO (REGIONAL HOSP) BC (Heli)

CBG5



REF	N49 11 09 W123 58 18 1.7WNW 17°E (2013) UTC-8(7) Elev 293' VTA A5004
OPR	Nanaimo Regional General Hospital 250-370-8555 Cert PPR
PF	B-1,2,4 C-3,5,6
FLT PLN	
FIG	Kamloops 866-WXBRIEF (Toll free within Canada) or 866-541-4101 (Toll free within Canada & USA)
HELI DATA	FATO/TLOF 87' dia CONC/TURF Safety Area 115' dia Max heli overall length 57.4' (CAR 602.96)
RCR	Opr
LIGHTING	RW(ME) green ARCAL-122.9 type J
COMM	
RCO	Pacific rdo 126.0 (FISE)
ATF	tfc 122.9 5NM 3300 ASL centred on Nanaimo Harbour water A/D 1NM ENE exc area within Nanaimo land A/D CZ and class "C" airspace
PRO	Arr/dep 163° & 344° fr heli, (H1) day/night (CAR 602.96)
CAUTION	Several pkg lot lamp standards to 20' adj N and S of heli, lgtd and marked, p-lines adj W marked, power poles adj W marked and lgtd. Tower crane 406 ASL (120 AGL) 246' E of heli.

BRITISH COLUMBIA

AERODROME / FACILITY DIRECTORY

NANAIMO (WEST COAST) BC (Heli)

CNH9

REF	N49 11 06 W123 59 20 17°E (2014) UTC-8(7) Elev 200' A5004 VTA	
OPR	West Coast Helicopters Ltd 250-754-5448 Reg	
PF	A-1 C-1,2,3,4,5,6	
FLT PLN	FIC Kamloops 866-WXBRIEF (Toll free within Canada) or 866-541-4101 (Toll free within Canada & USA)	
SERVICES	FUEL 100LL, JA-1 16-01Z† O/T ctc OPR S 2 16-01Z† PVT ADV West Coast 159.975 129.6	
HELI DATA	78'x65' concrete max heli wt 6000 lbs RCR Opr	
COMM	ATF tfc 122.9 5NM centred on Nanaimo Harbour water A/D 1.5NM ENE 3000 ASL, excluding area within Nanaimo CZ and class C airspace.	
PRO	Arr/Dep hwy quad. Avoid built-up areas.	

BRITISH COLUMBIA

AERODROME / FACILITY DIRECTORY

NANAIMO / BOAT HARBOUR BC (Heli)

CMM3

REF	N49 05 06 W123 47 52 7.4ESE 16°E (2020) UTC-8(7) Elev 180' VTA A5004	
OPR	Mike Moore 250-565-5016 Reg PPR	
PF	C-1,2,3,6 D-4,5	
FLT PLN		
FIC	Kamloops 866-WXBRIEF (Toll free within Canada) or 866-541-4101 (Toll free within Canada & USA)	
HELI DATA	FATO/TLOF 46' x 46' ASPH Safety Area 66' x 66' Max heli overall length 46' RCR Opr 17-01Z‡	
COMM	MF/ATF Nanaimo rdo 1330-0530Z‡ O/T tfc 122.1 centred on Nanaimo land A/D 3.4NM SW, CZ shape irregular 5NM 2500 ASL (CAR 602.98)	
CAUTION	Trees 100 AGL adj heli all quads. Hangar adj W of heli. Only pilots familiar with lcl terrain should use this heli.	

BRITISH COLUMBIA

AERODROME / FACILITY DIRECTORY

NANAIMO / GABRIOLA ISLAND (HEALTH CLINIC) BC (Heli)

CGB4

REF	N49 10 42 W123 50 07 Adj 17°E (2014) UTC-8(7) Elev 341' VTA A5004	
OPR	Gabriola Health Care Foundation 250-325-7215 Reg PPR	
PF	A-1,4 C-2,3,5,6	
FLT PLN		
FIC	Kamloops 866-WXBRIEF (Toll free within Canada) or 866-541-4101 (Toll free within Canada & USA)	
HELI DATA	FATO 78' dia GRASS TLOF 32' dia CONC Safety Area 110' dia Max heli overall length 55'	
RCR	Opr	
LIGHTING	DR RW(LO) ARCAL-123.2 type J	
COMM		
RCO	Pacific rdo 126.0 (FISE)	
ATF	tfc 122.9 5NM 3300 ASL centred on Nanaimo Harbour water A/D 4.0NM W 3000 ASL	
PRO	Arr/dep 092° & 285° fr heli, slope 8% day/night use.	
CAUTION	Trees 100 AGL adj heli all quads; only pilots familiar with local terrain should use this heli during hours of darkness.	

BRITISH COLUMBIA

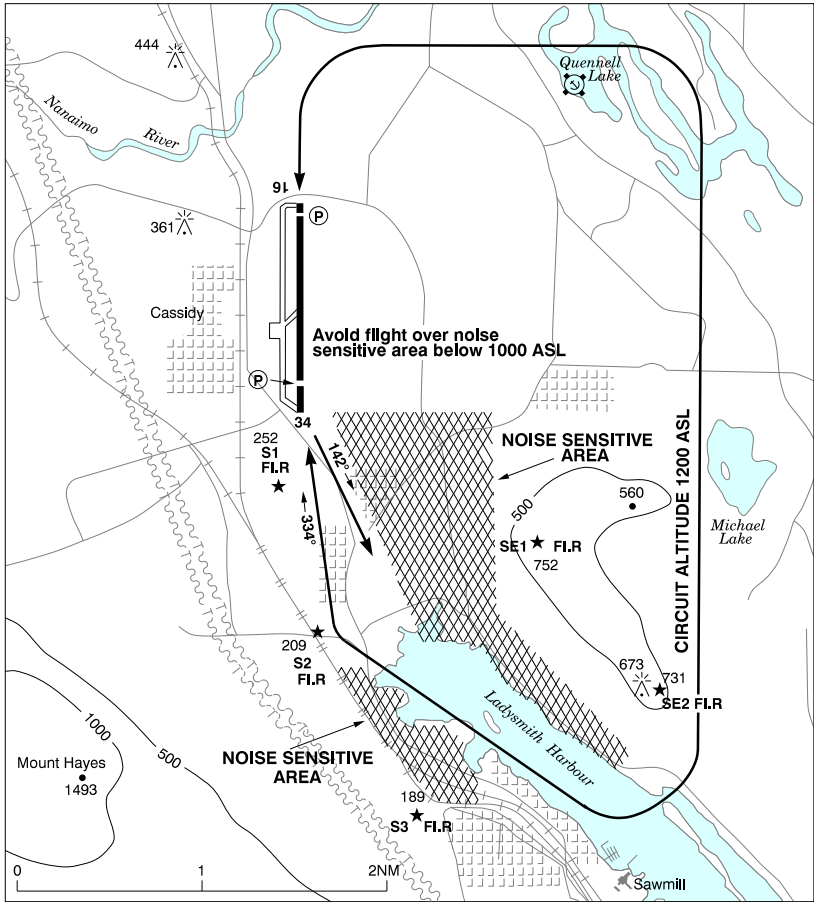
AERODROME / FACILITY DIRECTORY

NANAIMO HARBOUR HELIPORT BC (Heli)

CDH5

REF	N49 09 39 W123 55 24 Adj ESE 17°E (2015) UTC-8(7) Elev 12' VTA A5004 CAP	
OPR	Pacific Heliport Services Ltd 250-889-6852 Fax 604-273-5301 Cert PPR Landing fees	
PF	A-1,3,7,8 C-2,4,5,6	
FLT PLN		
FIC	Kamloops 866-WXBRIEF (Toll free within Canada) or 866-541-4101 (Toll free within Canada & USA) or 250-376-8392	
WX	WxCam	
SERVICES	1430-0230Z± Mon-Fri, 1530-0230Z± Sat-Sun & hol(s) exc clsd Dec 25 & Jan 1	
S	7	
PVT ADV	250-889-6852	
HELI DATA	FATO/TLOF 85' dia ASPH Safety Area 114' dia 15,400 lbs Max heli overall length 56.8' Parking Pads A & B: 69' dia ASPH 15,400 lbs	
RCR	Opr 1400-0130Z± Win maint PN	
LIGHTING	RW(LO) green	
COMM		
ATF	Nanaimo Harbour tfc 122.9 5NM 3000 ASL	
PRO	Arr/dep 005° to 140° fr heli, slope 8% (H3).	

**NANAIMO VFR TERMINAL PROCEDURES CHART - DAY / NIGHT
CIRCUIT PROCEDURES**



BRITISH COLUMBIA

AERODROME / FACILITY DIRECTORY

NANAIMO BC

CYCD

REF	N49 03 16 W123 52 12 7SSE 17°E (2015) UTC-8(7) Elev 92' VTA A5004 LO2 HI3 T1 CAP RCAP	
OPR	Commission 250-245-2157 Cert Ldg fees	
PF	A-1,2,3,6 C-5 D-4	
CUST	AOE/20 888-226-7277	
FLT PLN	<p>FIG Kamloops 866-WXBRIEF (Toll free within Canada) or 866-541-4101 (Toll free within Canada & USA)</p> <p>ACC Vancouver IFR 604-586-4590/4591 or 800-668-1333; IFR tng flts PPR ctc 604-586-4592 or 800-668-1333</p> <p>WX METAR 1400-0500Z O/T LWIS AUTO (see COMM) TAF 16-05Z†, issue times: 16, 18, 24Z (DT 15, 18, 24Z).</p>	
SERVICES	Call-out chg may be levied for one or more svcs	
FUEL	100LL, JA-1 (FSII avbl) Enex Aviation Self serve H24, full svc 17-01Z† Mon-Fri, O/T call out avbl PN 250-924-3639; Nanaimo Flying Club 604-227-9274 (100LL only) Self serve H24 cardlock	
OIL	All	
S	2,3,4,5	
ARFF	DESIGNATED CAT 6 1330-0800Z† for sked acft 20 seats and abv, O/T 2 hr PN cost recovery	
RWY DATA	Rwy 16(164°)/34(344°) 6602x150 asphalt Thld 16 displ 197' Thld 34 displ 1002'	
RWY CERT	Rwy 34 RVR 1200(1/4sm) Rwy 16/34 AGN IIIB	
TWY CERT	Twy G AGN I	
TWY	Twy G unlighted, rstd day time use only, max wt 5000 lbs Twy G wt greater than 5000 lbs PPR 250-618-0875.	
APRON	Prkg plan in effect. CBSA and corporate turbine acft must park along N edge of Apron I PPR 250-618-0875. No exceptions. Corp turbine acft access grounds via Gate 19A only. PPR for access/egress via tml bldg. Remaining Apron I rstd to sked tfc only. Piston acft not permitted to use Apron I due apron congestion. No exceptions. Altn prkg avbl on Apron III at Nanaimo Flying Club (NFC) ctc 604-227-9274.	
RCR	Opr Win maint 1330-0700Z† dly, O/T 2 hrs PN CRFI, PLR/PCN	
LIGHTING	16-AW(TE HI) P2, 34-AS(TE HI) P2 3.5° PAPI limitation/restriction. PAPI Rwy 34 offset 8° rgt. PAPI 34 to be used only within 3NM of thld. Lgts O/R FSS dur hrs of ops, O/T ARCAL-122.1 type K.	
COMM	<p>RADIO 122.1 291.8 (V) 1330-0530Z† (emerg only 250-245-4032)</p> <p>RCO Pacific rdo 126.0 (FISE)</p> <p>ATIS 128.425 1-877-517-2847 14-05Z†</p> <p>MF/ATF rdo 122.1 1330-0530Z† O/T tfc 122.1 CZ shape irregular 5NM 2500 ASL (CAR 602.98)</p> <p>TML Victoria 120.8</p> <p>ARR Victoria Tml 133.95 252.3</p> <p>DEP Victoria Tml 133.95 252.3</p> <p>AUTO 128.425 05-14Z†</p>	
NAV	<p>NDB YCD 251 (M) N49 07 40 W123 52 18</p> <p>DME ICD 110.350 Ch 40(Y) N49 03 38 W123 52 07 (108°)</p> <p>ILS ICD 110.350 (Rwy 16) LOC reliable only within 10° either side of centreline.</p>	

BRITISH COLUMBIA

AERODROME / FACILITY DIRECTORY

NANAIMO BC (Cont'd)

CYCD

PRO	<p>AIRPORT RESTRICTION: Pursuant to CAR 602.96 (3)(d) aprt use rstd acft with a wingspan of less than 118' Circuit alt 1200 ASL. Avoid flt over built-up areas below 1000 ASL. Rwy 34:Rgt hand circuits (CAR 602.96). Maintain 1200 ASL til over Ladysmith Harbour. See VTPC. Rwy 16:Climb to safe alt. Left turn hdg 142° til over Ladysmith Harbour. Climb over Harbour to 1000 ASL BPOC. See VTPC. Procedures for crossing the southern Strait of Georgia within Tml Class C airspace refer to Vancouver Intl, VTPC for Crossing the Southern Strait of Georgia.</p> <p>ATS REQUIREMENTS: All VFR acft arriving, departing or transiting the Vancouver or Victoria Tower Class C or D airspace require a transponder code. - All acft departing Vancouver or Victoria Intl (including Water Aerodrome) call Kamloops FIC at 866-541-4101 or PAC RDO 126.0 for code assignment at least 30 min prior to flight or file a VFR Flight Plan/Flight Itinerary. - All acft arriving Vancouver, Victoria Intl (including Water Aerodrome) or transiting Vancouver or Victoria Control Zones obtain a code from one of the following ATS units: Vancouver Harbour, Nanaimo, Victoria Harbour, Boundary Bay, Langley, Abbotsford or Pitt Meadows, or call Kamloops FIC at 866-541-4101 or PAC RDO 126.0. - All acft arriving Victoria Intl from a non NAV CANADA site call Kamloops FIC at 866-541-4101 or PAC RDO 126.0 for code assignment at least 30 minutes prior to flight or file a VFR Flight Plan/ Flight Itinerary.</p>
CAUTION	<p>Recommend that only pilots familiar with the lcl area use this aprt dur hrs of darkness. Night ops not recommended unless the PAPI and all five hazard beacons are oprg. Hi terrain reduces operational length of Rwy 34 PAPI. Deer in vic of rwy. Rising terrain immediately S of thld Rwy 34 (see VTPC).</p>

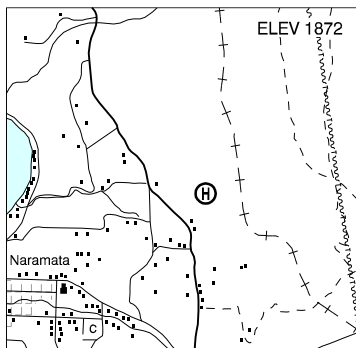
BRITISH COLUMBIA

AERODROME / FACILITY DIRECTORY

NARAMATA BC (Heli)

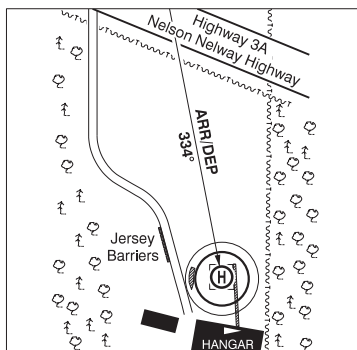
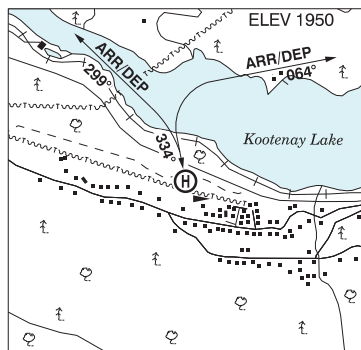
CNM6

REF	N49 36 10 W119 34 43 1ENE 16°E (2015) UTC-8(7) Elev 1872' A5004 A5005
OPR	Finnair Ltd 250-770-0702 Reg PPR
FLT PLN	
FIC	Kamloops 866-WXBRIEF (Toll free within Canada) or 866-541-4101 (Toll free within Canada & USA)
HELI DATA	75' x 75' gravel 200'x 200' max heli length 50', max 8000 lbs
RCR	Opr Days only
COMM	
ATF	ffc 123.2 0.5NM 2200 ASL
PRO	Dep/arr over abandoned railway to minimize noise. (Monitor Penticton 118.5 - See Penticton VTPC)
CAUTION	Power lines SSW of pad.



NELSON (HIGH TERRAIN HELICOPTERS) BC (Heli)

CHT4



REF	N49 29 12 W117 19 38 Adj W 15°E (2014) UTC-8(7) Elev 1950' A5005
OPR	High Terrain Helicopters 250-354-8445 Cert PPR
PF	A-1 C-2,3,4,5,6
FLT PLN	
FIC	Kamloops 866-WXBRIEF (Toll free within Canada) or 866-541-4101 (Toll free within Canada & USA)
HELI DATA	FATO 86' dia ASPH TLOF 37' x 40' ASPH Safety Area 115' dia Max heli overall length 57.4'
RCR	Opr
COMM	
RCO	Pacific rdo 123.475 (FISE) 126.7 (bcst)
ATF	tfc 123.2 4NM centred on Nelson A/D 1.1NM ENE 3300 ASL
PRO	External loads proh to/fr heli (CARs 602.96). Ldg rstd to TLOF sfc. Arr/dep curved 334° to 299° fr heli, slope 8% (H3), day use only. Arr/dep curved 334° to 064° fr heli, slope 8% (H3), day use only.
CAUTION	40 AGL marked P-lines 30' E of heli adj to flt path. 150 AGL trees to E & W of flt path.

BRITISH COLUMBIA

AERODROME / FACILITY DIRECTORY

NELSON / BLAYLOCK ESTATE BC (Heli)

CYB3

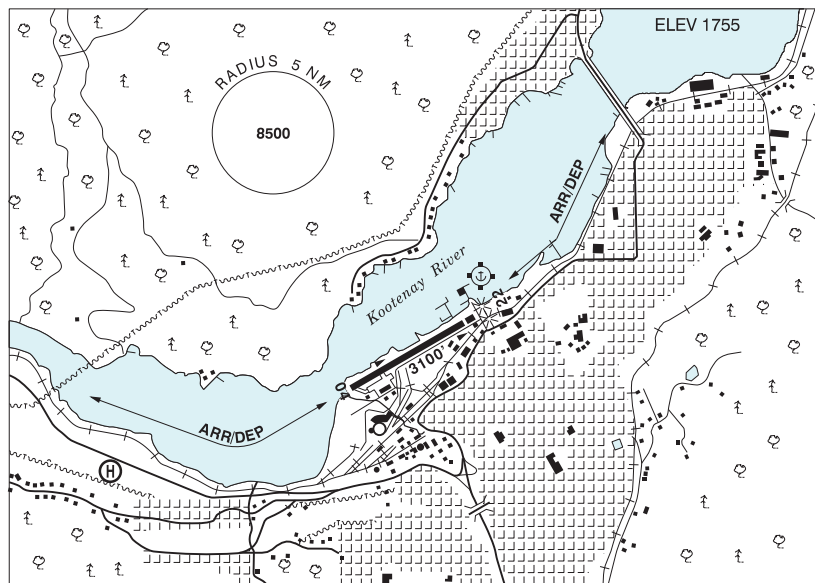
REF	N49 32 41 W117 15 38 3.4NE 15°E (2016) UTC-8(7) Elev 1830' A5005	
OPR	Brent Ironside 403-560-3636 Reg PPR	
PF	A-5 C-1,2,3,4,6	
FLT PLN	FIC Kamloops 866-WXBRIEF (Toll free within Canada) or 866-541-4101 (Toll free within Canada & USA) or 250-376-8392	
HELI DATA	FATO/TLOF 100' x 140' GRASS Safety Area 160' x 140' Max heli overall length 55'	
RCR	Opr No win maint	
COMM	ATF tfc 123.2 centred on Nelson A/D 3.4NM NNE 4NM 4800 ASL	
PRO	Arr/dep 250°/070° to & fr heli, day use only.	
CAUTION	Wires parallel the hwy on final apch. Trees W and N of FATO	

BRITISH COLUMBIA

AERODROME / FACILITY DIRECTORY

NELSON BC

CZNL



REF	N49 29 39 W117 18 02 16°E (2012) UTC-8(7) Elev 1755' A5005 LO2
OPR	City 250-352-8228 Reg
PF	A-1 C-2,3,4,5
FLT PLN	
FIC	Kamloops 866-WXBRIEF (Toll free within Canada) or 866-541-4101 (Toll free within Canada & USA)
SERVICES	
FUEL	100LL City of Nelson 250-352-8228; JB High Terrain Helicopters, 250-354-8445, JA Kootenay Valley Helicopters Ltd. 250-505-2150
RWY DATA	Rwy 04(040°)/22(220°) 3100x75 asphalt Thld 22 displ 200'.
RCR	Opr Ltd win maint. PLR
COMM	
RCO	Pacific rdo 123.475 (FISE) 126.7 (bcst)
ATF	tfc 123.2 4NM 3300 ASL
PRO	Rgt hand circuits Rwy 22 (CAR 602.96). PPR Heli tng flts by opr.
CAUTION	Narrow mountainous valley. Arr/dep paths are offset as indicated on A/D sketch. Arr/dep path W Thld 04 overflies heli adj SW A/D. Poles to 20 AGL aprx 450' NE & in apch area of Rwy 22. Watch for wildlife on the rwy. Hang gliding and paragliding activities at field, year round.

BRITISH COLUMBIA

AERODROME / FACILITY DIRECTORY

NEW DENVER / SLOCAN COMMUNITY (HEALTH CENTRE) BC (Heli)

CND7

REF	N49 59 03 W117 22 28 Adj S 16°E (2014) UTC-8(7) Elev 1770' A5005	
OPR	Interior Health Authority 250-358-7911 Reg PPR	
PF	A-1,4 C-2,3,5	
FLT PLN		
FIC	Kamloops 866-WXBRIEF (Toll free within Canada) or 866-541-4101 (Toll free within Canada & USA)	
HELI DATA	FATO/TLOF 90' dia ASPH Safety Area 113' dia	
RCR	Opr (maint)	
COMM		
ATF	tfc 123.2 5NM 4800 ASL	
PRO	Arr/dep 214° fr heli, day use only.	
CAUTION	Marked 41' P-lines adj NW thru NE of heli. 100' trees W and E of flt path.	

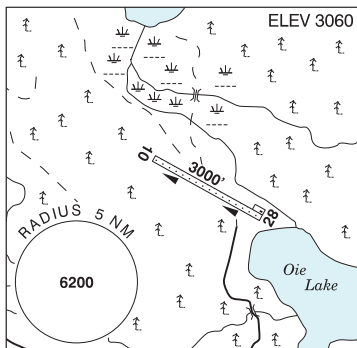
BRITISH COLUMBIA

AERODROME / FACILITY DIRECTORY

OIE LAKE / DOUGALL CAMPBELL FIELD BC

CDC5

REF	N52 00 39 W121 12 40 18°E (2012) UTC-8(7) Elev 3060' A5004 A5014
OPR	D. Stead 604-328-4451 Reg PPR
PF	C-1 D-2
FLT PLN	
FIC	Kamloops 866-WXBRIEF (Toll free within Canada) or 866-541-4101 (Toll free within Canada & USA)
RWY DATA	Rwy 10(100°)/28(280°) 3000x75 gravel Rwy 28 up 2% first 2500'. Rwy 10 down 3.8% first 500'.
COMM	
ATF	tfc 123.2 5 NM 6100 ASL
CAUTION	Trees 50 AGL at thld Rwy 10. Wildlife in vic of rwy.



BRITISH COLUMBIA

AERODROME / FACILITY DIRECTORY

OLIVER BC

CAU3

REF	N49 10 24 W119 33 04 Adj S 16°E (2015) UTC-8(7) Elev 1015' A5005 LO2	
OPR	Town 250-485-6200 APM 250-535-0395 Reg	
PF	A-1 B-2,5 C-3,4,6	
FLT PLN	FIG Kamloops 866-WXBRIEF (Toll free within Canada) or 866-541-4101 (Toll free within Canada & USA) WX WxCam	
SERVICES	FUEL 100LL (APM), JA-1 (FSII avbl) Aurora Helicopters Ltd. 866-743-5588. Full/Self-serve, Visa/Mastercard. OIL All S 2,4,5	
RWY DATA	Rwy 18/36 3200x50 asphalt Thld 36 displ 700' Rwy 18 up 0.75% first 1600'	
RCR	APM 17-01Z† Ltd win maint	
LIGHTING	18-(TE LO), 36-(TE LO) AP 4° APAPI limitation/restriction. APAPI Rwy 36 to be used only within 3NM of thld ARCAL-122.8 type J.	
COMM	RCO Pacific rdo 125.85 (FISE) 126.7 (bcst) ATF UNICOM 122.8 2NM 2500 ASL	
PRO	Rgt hand circuits Rwy 36 (CAR 602.96).	
CAUTION	Only pilots familiar with lcl terrain should use this A/D at ngt. A/D lctd in narrow mtn valley with unlgtd high terrain E & W of aprt. Migratory bird act in vic of A/D. Due to high terrain, it is recommended pilots proceeding E or W under VFR, attain an alt of 5,000' (ASL) min before leaving the Okanagan Valley. Hi terrain reduces operational length of Rwy 36 APAPI. Grass tkof/lgd area 2000' x 40' adj E Rwy 18/36 no win maint, use at own risk.	

BRITISH COLUMBIA

AERODROME / FACILITY DIRECTORY

ONE HUNDRED MILE HOUSE BC

CAV3

REF	N51 38 33 W121 18 25 Adj SW 17°E (2016) UTC-8(7) Elev 3055' A5004 LO2	
OPR	The District of 100 Mile House 250-395-6441/0591 Reg	
PF	C-1,2,3,4,5,6	
FLT PLN	FIC Kamloops 866-WXBRIEF (Toll free within Canada) or 866-541-4101 (Toll free within Canada & USA)	
RWY DATA	Rwy 08/26 2200x50 asphalt Rwy 08 up 2.5%	
RCR	Opr Ltd win maint	
COMM	ATF tfc 123.2 5NM 6100 ASL	
PRO	Recommend downhill tkof Rwy 26 & uphill ldg Rwy 08 when wind cond permit.	
CAUTION	Severe downdrafts may be encountered when taking off to the E. P-line 40' high adj E of A/D. Hill 3940 ASL 0.5NM E. Watch for bird activity from adj sanctuary.	

BRITISH COLUMBIA

AERODROME / FACILITY DIRECTORY

OSOYOOS BC

CBB9

REF	N49 02 14 W119 29 20 Adj 16°E (2015) UTC-8(7) Elev 1100' aprx A5005	
OPR	Town 250-495-6515 Reg	
PF	C-1,2,3,4,5 D-6	
FLT PLN	FIC Kamloops 866-WXBRIEF (Toll free within Canada) or 866-541-4101 (Toll free within Canada & USA)	
SERVICES	S 5	
RWY DATA	Rwy 12/30 2477x50 asphalt RCR 250-495-6213 No win maint	
COMM	RCO Pacific rdo (Oliver) 125.85 (FISE) 126.7 (bcst) ATF tfc 123.2 2NM 2600 ASL	
PRO	Rgt hand circuits Rwy 30 (CAR 602.96).	
CAUTION	P-line across apch to Rwy 30. Rdo-controlled model acft aprx 200' W of rwy. Dirt ridge parallels rwy on W side aprx 15-20' fr rwy. Due to high terrain, it is recommended pilots proceeding E or W under VFR, attain an alt of 5,000' (ASL) min before leaving the Okanagan Valley.	

BRITISH COLUMBIA

AERODROME / FACILITY DIRECTORY

OSPIKA BC

CBA9

REF	N56 16 15 W124 03 50 Adj SE 18°E (2019) UTC-8(7) Elev 2353' A5022 LO1 RCAP	
OPR	Finlay River Outfitters Ltd Jody McAuley 250-483-3857 Reg	
PF	B-1,2,5	
FLT PLN	FIC Kamloops 866-WXBRIEF (Toll free within Canada) or 866-541-4101 (Toll free within Canada & USA)	
RWY DATA	Rwy 03(033°)/21(213°) 5886x60 coarse gravel Rwy 03 down 0.63% Trees cleared to 350' aprx.	
RCR	Opr No win maint.	
COMM	ATF tfc 123.2 5NM 5300 ASL	
CAUTION	Rwy shoulders unprepared. OcsI drop-off at rwy edge to 4' deep.	

PACIFIC RADIO – RCO (KAMLOOPS FIC)

For a list of Pacific RCOs and map, see Planning Section under FISE RCOs.

BRITISH COLUMBIA

AERODROME / FACILITY DIRECTORY

PEMBERTON BC

CYPS

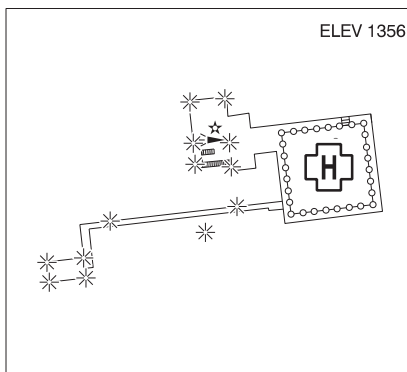
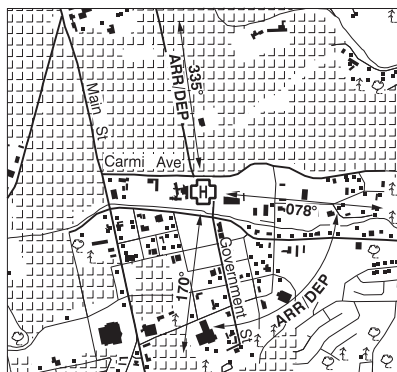
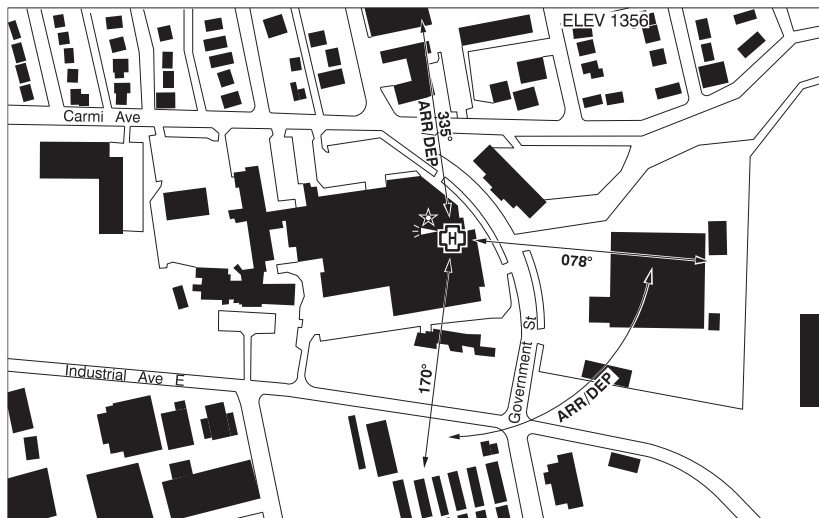
REF	N50 18 09 W122 44 16 5SE 17°E (2015) UTC-8(7) Elev 670' A5004 LO2	
OPR	Village 604-894-6135 1630-0030Z† Mon-Fri Reg Ldg fees	
PF	B-1 C-2,3,4,5 D-6	
FLT PLN	FIC Kamloops 866-WXBRIEF (Toll free within Canada) or 866-541-4101 (Toll free within Canada & USA) WX WxCam	
SERVICES		
FUEL	JA, 100LL Cardlock Blackcomb Helicopters 604-894-5153	
RWY DATA	Rwy 06(067°)/24(247°) 3917x100 ASPH	
RCR	Opr Ltd win maint.	
HELI DATA	4 prkg pads: 2 at 25' dia concrete & 2 at 50' dia asphalt	
COMM		
RCO	Pacific rdo 122.375 (FISE) 126.7 (bcst)	
ATF	tfc 123.2 2NM 3000 ASL	
A/G	Blackcomb Helicopters 122.775	
PRO	Rgt hand circuits Rwy 24 (CAR 602.96). All arpt arr/dep are fr E side of the main apron.	
CAUTION	Mountainous terrain all quads. Soaring in summer. Hang gliding north of airport. Paratroop activity NW end of A/D. Unlgt'd wooden poles 80 AGL, aprx 395' NE of rwy mid point.	

PENTICTON FSS – RCO

Kelowna 119.6 (RAAS) 0630-1330Z† (N49 56 W119 22)

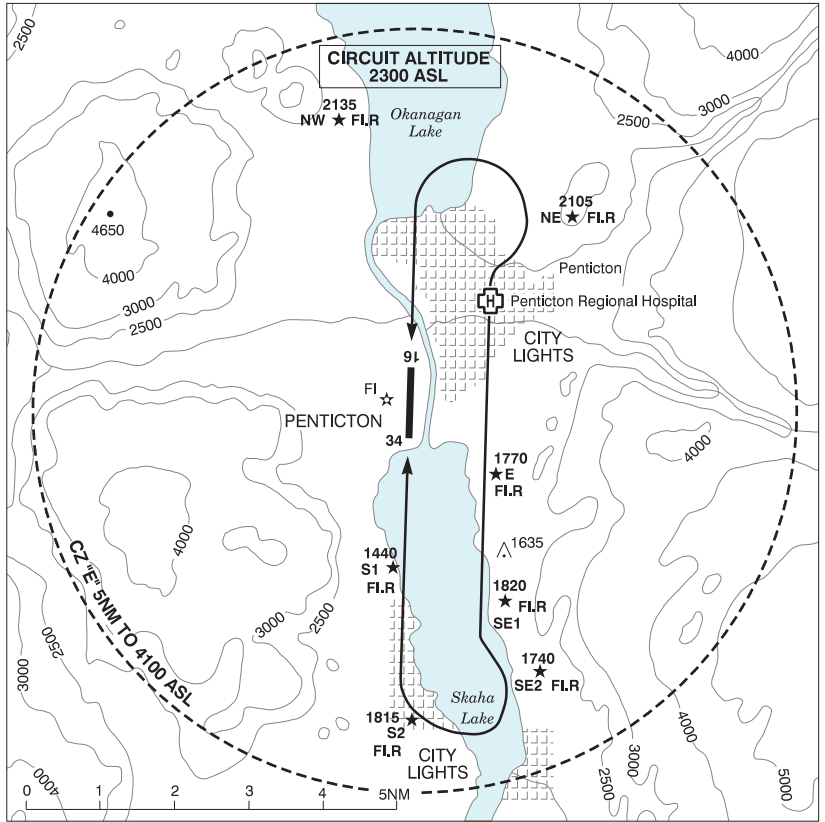
PENTICTON REGIONAL HOSPITAL BC (Heli)

CPH6

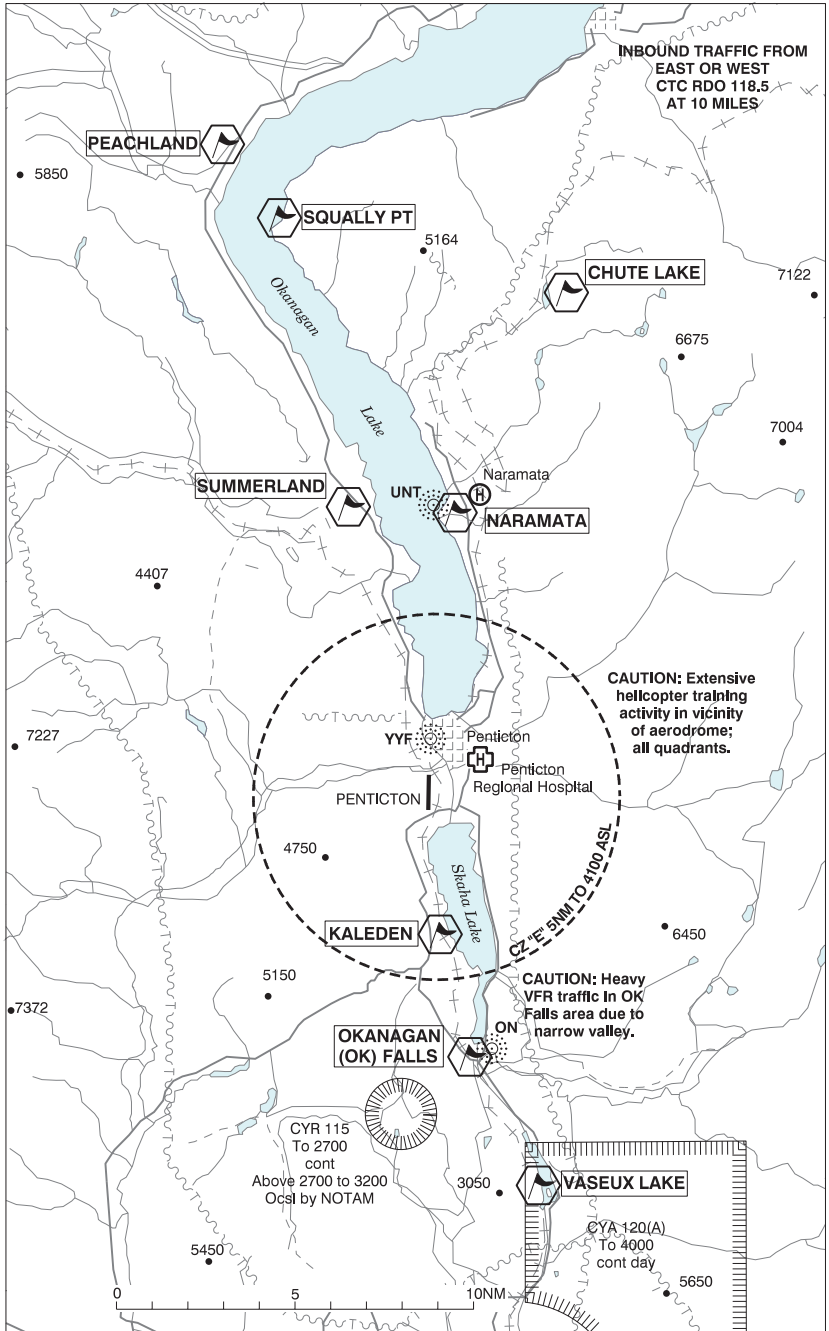


REF	N49 28 54 W119 34 34 Adj 17°E (2018) UTC-8(7) Elev 1356' A5004 A5005
OPR	Interior Health Authority 250-462-3785 Cert PPR
PF	B-1
FLT PLN	
FIG	Kamloops 866-WXBRIEF (Toll free within Canada) or 866-541-4101 (Toll free within Canada & USA)
HELI DATA	FATO 86' x 86' non-supporting TLOF 60' x 60' CONC Safety Area 115' x 115' 17,000 lbs Max heli overall length 57.4' (CAR 602.96). Elevated/rooftop heli.
RCR	Opr
LIGHTING	RY(ME) green LED ARCAL-123.2 type K
COMM	
MF	Penticton rdo 118.5 5NM 4100 ASL (CAR 602.98)
PRO	Arr/dep 335° fr heli (H1), day/night use (CAR 602.96) Arr/dep 078° to 170° fr heli (H1), day/night use (CAR 602.96)

PENTICTON VFR TERMINAL PROCEDURES CHART - NIGHT CIRCUIT PROCEDURE



PENTICTON VFR TERMINAL PROCEDURES CHART



BRITISH COLUMBIA

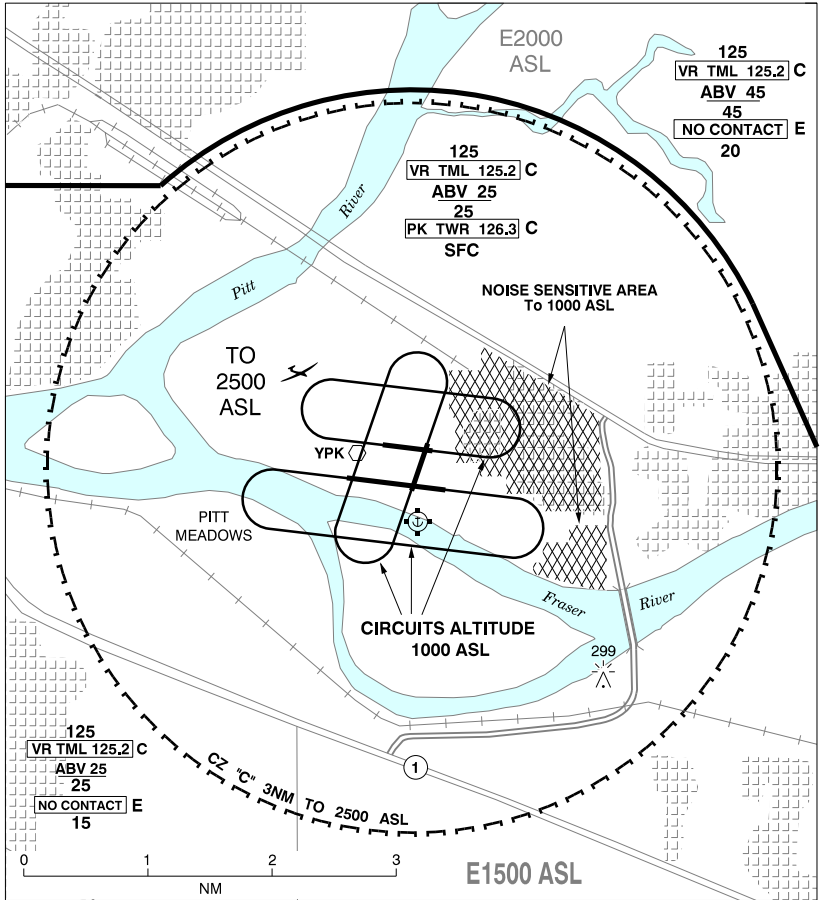
AERODROME / FACILITY DIRECTORY

PENTICTON BC

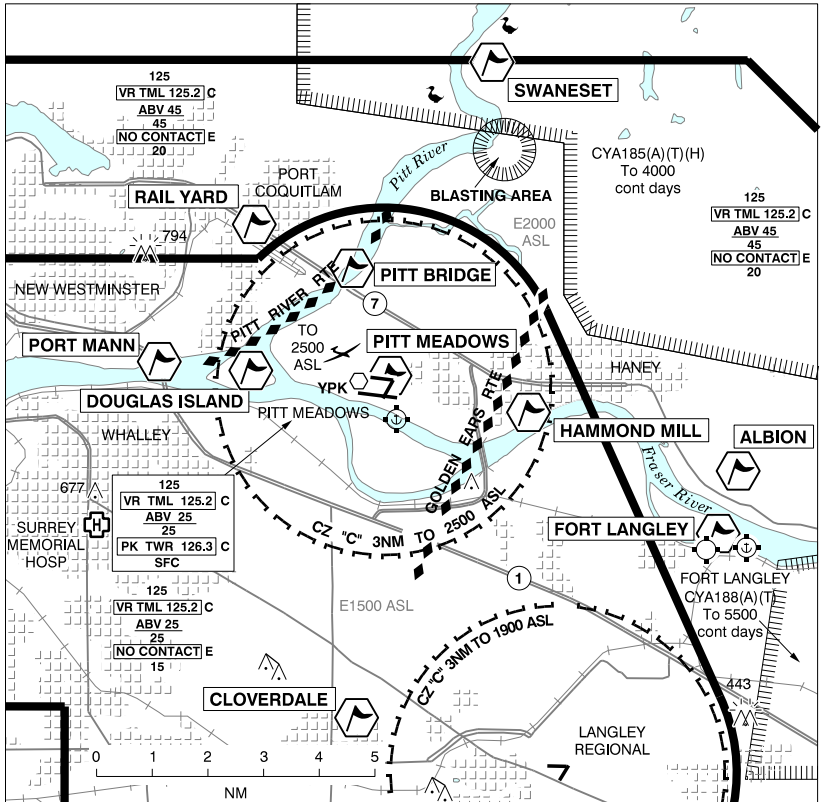
CYFF

REF	N49 27 45 W119 36 08 1.8SW 16°E (2015) UTC-8(7) Elev 1130' A5004 A5005 LO2 HI3 CAP RCAP	
OPR	TC 250-809-4596 1600-0030Z± Mon-Fri exc hols. Sat-Sun and hols onsite coverage for sked commercial flts only. O/T 2hr PN, cost recovery. Cert	
PF	A-1,2,3,6 B-5 C-4	
CUST	AOE/30 (120 with staged off-loading) CANPASS 1-888-226-7277 Permit holders H24 Non-permit holders 1630-0030Z± Mon-Fri	
FLT PLN	FIG Kamloops 866-WXBRIEF (Toll free within Canada) or 866-541-4101 (Toll free within Canada & USA) WX METAR H24. TAF H24, issue times: 01, 07, 13, 19Z.	
SERVICES	FUEL 100LL, JA-1 14-05Z± Mon-Fri 15-04Z± Sat-Sun OIL 80, 100, 120, 15W50 S 1,2 JASU CE15 West Jet Encore or Air Canada Express MILCON Executive Flight Centre Fuel 250-493-5323	
RWY DATA	Rwy 16(165°)/34(345°) 6000x148 ASPH Thld 16 displ 470' Thld 34 displ 300'. Rwy 16/34 AGN IIIB	
RWY CERT	Apron I: GA prkg on apron N of tml only. Park on N and NE edges. Short-term (less than 6 hrs) prkg along NW fence. Non-wheeled heli prkg avbl on grass N of main apron. S end of apron at discretion of FSS. Itinerant pilot and pax access via Gate 88. Apr to Oct: Extended apron prkg PPR APM. Ltd extended lgt acct prkg on main apron. Prkg avbl off Twy A, S end. Ctc APM for instructions.	
APRON	Wildfire Heli Ops: Staging and extended prkg on grass N of tml and maint fac, and S of Air Tanker Base along W fence. PPR APM. Prkg fees	
RCR	FSS Win maint 1600-0030Z± Mon-Fri exc hols Nov 1-Mar 31, O/T 2hr PN Opr. Cost recovery. CRFI, PLR/PCN	
LIGHTING	16-AO(TE ME) P2, 34-AS(TE ME) P2 PAPI limitation/restriction. PAPI Rwy 34 to be used only within 2NM of thld	
COMM	RADIO 118.5 (V) (emerg only 250-492-3001) MF rdo 118.5 5NM 4100 ASL (CAR 602.98)	
NAV	NDB YYF 290 (M) N49 29 16 W119 36 06 NARAMATA UNT 312 (M) N49 35 50 W119 36 10 OKANAGAN ON 356 (L) N49 20 33 W119 34 08 DME XYF 110.3 Ch 40 N49 27 09 W119 36 14 (1134') reliable only within 10° of centreline LOC XYF 110.3 reliable only within 10° of centreline	
PRO	Inbd tfc see VTPC; for night circuit pro see Night Circuit VTPC. Circuit hgt 2300 ASL. Rgt hand circuits Rwy 34 (CAR 602.96). Heli tng all quadrants, circuits E & W of A/D at 2300 ASL.	
CAUTION	Only pilots familiar with local terrain should use this aprt dur hrs of darkness. Ngt ops not recommended unless all 7 hazard beacons oprg. Extv heli activity at A/D dur daylight hrs all quads. Due to high terrain, it is recommended pilots proceeding E or W under VFR, attain an alt of 5,000' (ASL) min before leaving the Okanagan Valley. Hi terrain reduces operational length of Rwy 34 PAPI.	

PITT MEADOWS VFR TERMINAL PROCEDURES CHART - NOISE SENSITIVE AREA & CIRCUIT PATTERNS



PITT MEADOWS VFR TERMINAL PROCEDURES CHART



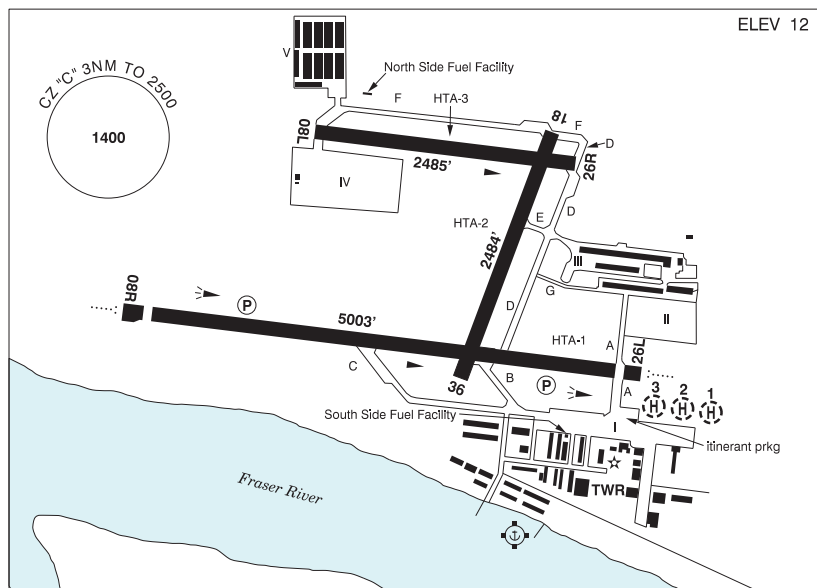
LOCATION	IDENT	LAT/LONG
ALBION	VCABN	N49°11.2' W122°33.6'
CLOVERDALE	VCCLV	N49°06.7' W122°43.4'
DOUGLAS ISLAND	VCDGS	N49°13.2' W122°46.4'
FORT LANGLEY	VCLNG	N49°10.0' W122°33.1'
HAMMOND MILL	VCHMD	N49°12.3' W122°38.9'
PITT BRIDGE	VCPTB	N49°14.8' W122°43.8'
PITT MEADOWS	VCPIT	N49°13.0' W122°42.9'
PORT MANN	VCPMN	N49°13.3' W122°49.0'
RAIL YARD	VCRRY	N49°15.7' W122°46.1'
SWANESSET	VCSWN	N49°18.5' W122°39.8'

BRITISH COLUMBIA

AERODROME / FACILITY DIRECTORY

PITT MEADOWS BC

CYPK



REF	N49 12 58 W122 42 48 1SW 17°E (2013) UTC-8(7) Elev 12' VTA A5004 LO2 T1 CAP
OPR	Pitt Meadows Aprt Society 604-465-8977 Cert
PF	A-1,2,3,7 C-4,5,6
CUST	AOE/CAN
FLT PLN	
 FIC	Kamloops 866-WXBRIEF (Toll free within Canada) or 866-541-4101 (Toll free within Canada & USA)
 ACC	Vancouver IFR 604-586-4590/4591; IFR tng flts PPR ctc 604-586-4592
 WX	LAWO 15-07Z‡
SERVICES	
 FUEL	100LL (Cardlock) Helis not auth South Side Fuel Facility unless dollied, JA-1 (by truck)
 OIL	All
 S	1,2,3,4,5
 PVT ADV	Pitt Meadows Aviation (by truck) 778-808-3312 1630-2359Z‡ Mon-Fri exc hols, O/T call out chg; Aeroclub of BC (Cardlock) N & S Side Fuel Facilities 604-465-0446.
RWY DATA	Rwy 08R(080°)/26L(260°) 5003x100 ASPH Thld 08R displ 197' Thld 26L displ 164' Rwy 08L(080°)/26R(260°) 2485x75 ASPH Rwy 18(185°)/36(005°) 2484x75 ASPH RESA: 08R/26L 492'
RWY CERT	Rwy 08R/26L AGN IIIA Rwy 08L/26R AGN I Rwy 18/36 AGN I
TWY CERT	Twy: D, E, F, G AGN I
APRON	Apron I Itinerant prkg N of ATB, E of Twy A (see sketch). Apron III and V Pvt.
RCR	Twr 604-465-9723 PLR/PCN Rwy 08L/26R no win maint

BRITISH COLUMBIA

AERODROME / FACILITY DIRECTORY

PITT MEADOWS BC (Cont'd)

CYPK

HELI DATA	Parking Pad 1 & 2: TLOF 68' dia ASPH Max heli overall length 57'. Day use tkof/lgd & prkg, night use prkg only. Parking Pad 3: TLOF 50' dia ASPH Max heli overall length 42'. Day use tkof/lgd & prkg, night use prkg only.
LIGHTING	08R-AO(TE ME) P2, 26L-AO(T ME) P2, 18-(TE ME), 36-(TE ME), 06-14Z± O/T ARCAL-126.3 key mic 3 times within 5 sec for 26L, & 5 times within 5 sec for 08R & 7 times within 5 sec for 18-36 for 15 min duration lgt.
COMM	<p>ATIS 125.0 1-877-517-2847 15-07Z±</p> <p>GND 123.8 15-07Z±</p> <p>TWR Pitt 126.3 (V) 15-07Z± (emerg only 604-465-9723)</p> <p>MF ttc 126.3 07-15Z± 3NM 2500 ASL (CAR 602.98)</p>
NAV	VOR YPK 112.4 N49 12 57 W122 42 54 (44')
PRO	<p>Rgt hand circuits Rwy 08R, 18 & 26R (CAR 602.96) circuit hgt 1000 ASL. Seaplane circuits 500 ASL on S side of Fraser River. Procedures for crossing the southern Strait of Georgia within Tml Class C airspace refer to Vancouver Intl, VTPC for Crossing the Southern Strait of Georgia.</p> <p>ATS REQUIREMENTS: All VFR acft arriving, departing or transiting the Vancouver or Victoria Tower Class C or D airspace require a transponder code. - All acft departing Vancouver or Victoria Intl (including Water Aerodrome) call Kamloops FIC at 866-541-4101 or PAC RDO 122.5 or 123.15 for code assignment at least 30 min prior to flight or file a VFR Flight Plan/Flight Itinerary. - All acft arriving Vancouver Intl (including Water Aerodrome) or transiting Vancouver or Victoria Control Zones obtain a code from one of the following ATS units: Vancouver Harbour, Nanaimo, Victoria Harbour, Boundary Bay, Langley, Abbotsford or Pitt Meadows, or call Kamloops FIC at 866-541-4101 or PAC RDO 122.5 or 123.15. - All acft arriving Victoria Intl from a non NAV CANADA site call Kamloops FIC at 866-541-4101 or PAC RDO 122.5 or 123.15 for code assignment at least 30 minutes prior to flight or file a VFR Flight Plan/Flight Itinerary.</p> <p>NIGHT RESTRICTIONS: - Circuit tng Rwy 08R & 08L not auth 05-15Z± PPR. - Circuit tng Rwy 26L, 26R, 18/36 not auth 06-15Z± PPR. - Turbojet, turbofan and turboprop night circuit tng PPR. - All acft avoid overflight of noise-sensitive areas, unless unable due to crosswind limitations, operational/safety considerations, or as directed by ATC.</p> <p><u>When Tower Closed:</u> - Rwy 08R/18/26L Dep: Acft climb rwy hdg to 1000 ASL BPOC. Best Rate of Climb. Avoid fit over built-up areas in downwind and crosswind legs. - Rwy 36 Dep: Left hand circuit. When safe turn left to 1000 ASL BPOC. Best Rate of Climb. Avoid fit over built-up areas in downwind and crosswind legs. - Rwy 08L/26R not to be used when twr is clsd unless rqrd due to operational/safety considerations.</p> <p>HELI: All Turbine Heli: Continuous circuits prohibited unless approved by APM. - Arr/dep: Avoid low fit over built-up areas, unless directed by ATC.</p>
CAUTION	Coyotes in vic of rwys. 160' lit crane 2NM NW of A/D. Quarry blasting ops within 0.6NM radius N49 17 14 W122 39 33 (aprx 4.7NM N of A/D) to 300 AGL. Industrial complex S of 26L apch, do not mistake bldg floodlights for rwy edge lights during low vis conds or ngt ops.

BRITISH COLUMBIA

AERODROME / FACILITY DIRECTORY

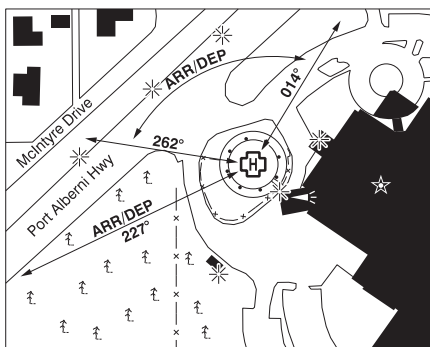
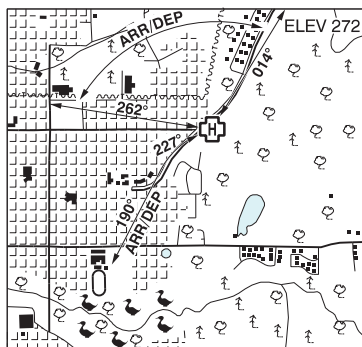
PORT ALBERNI (ALBERNI VALLEY REGIONAL) BC

CBS8

REF	N49 19 16 W124 55 46 6NW 17°E (2015) UTC-8(7) Elev 247' A5004 LO2 HI3 RCAP	
OPR	Regional District Alberni-Clayoquot 250-720-2700 Reg	
PF	D-1,2,3,4,5,6	
FLT PLN		
FIC	Kamloops 866-WXBRIEF (Toll free within Canada) or 866-541-4101 (Toll free within Canada & USA)	
ACC	Comox Tml 250-339-8115	
WX	WxCam	
SERVICES		
FUEL	100LL, JA	
RWY DATA	Rwy 12(118°)/30(298°) 5003x100 ASPH	
RCR	Opr Ltd win maint	
LIGHTING	12-AS(TE ME) P1, 30-AS(TE ME) P1 ARCAL-123.0 type K	
COMM		
ATF	tfc 123.0 5NM 3250 ASL	
PRO	For IFR clnc ctc Comox Tml 250-339-8115, 10 mins prior to dep.	
CAUTION	Sfc unprepared outside rwy edge. Glider activity May-Sep.	

PORT ALBERNI (WEST COAST GEN HOSP) BC (Heli)

CBK5



REF	N49 14 56 W124 46 59 17°E (2015) UTC-8(7) Elev 272' A5004
OPR	West Coast Gen Hosp 250-370-8555 Cert NVIS OPS AUTH PPR
PF	B-1,2,4 C-3,5,6
FLT PLN	
FIC	Kamloops 866-WXBRIEF (Toll free within Canada) or 866-541-4101 (Toll free within Canada & USA)
HELI DATA	FATO/TLOF 79' dia CONC Safety Area 105' Max heli overall length 52.5' (CAR 602.96)
LIGHTING	RW(ME) ARCAL-123.0 type J
COMM	
ATF	tfc 123.0 5NM 3100 ASL
PRO	Arr/dep curved 227° to 190° fr heli, slope 12% (H2), day/night use (CAR 602.96). Arr/dep 262° to 014° fr heli, (H1), NVIS rqrd for night use (CAR 602.96).
CAUTION	Trees 165 AGL within H1 fit path N-NW of heli. Bldg roof and ambulance canopy adj safety area SE of heli.

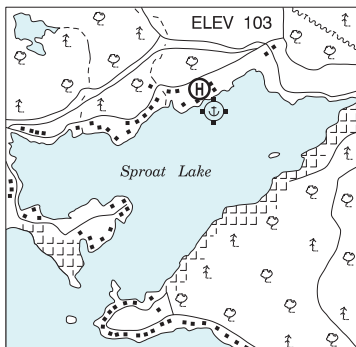
BRITISH COLUMBIA

AERODROME / FACILITY DIRECTORY

PORT ALBERNI / SPROAT LAKE TANKER BASE BC (Heli)

CBT9

REF	N49 17 24 W124 56 42 3E 17°E (2015) UTC-8(7) Elev 103' A5004
OPR	Coulson Flying Tankers 250-724-0584 Reg PPR
PF	A-1 C-2,3,4,5,6
FLT PLN	FIC Kamloops 866-WXBRIEF (Toll free within Canada) or 866-541-4101 (Toll free within Canada & USA)
HELI DATA	43' dia paved, 53' dia.
COMM	ATF Port Alberni tfc 123.0 5NM 3250 ASL A/G 164.190
PRO	Arr/dep via unmarked hover area over water S of apron.
CAUTION	Noise sensitive areas to E & W. Water A/D adj, Port Alberni Regional A/D 3NM N.



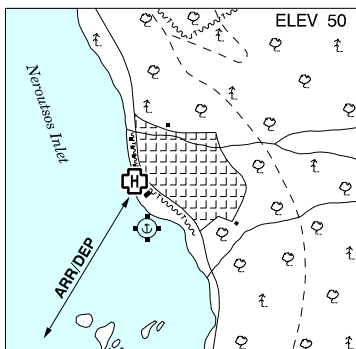
BRITISH COLUMBIA

AERODROME / FACILITY DIRECTORY

PORT ALICE (HOSP) BC (Heli)

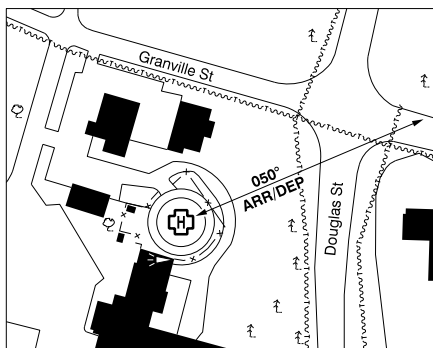
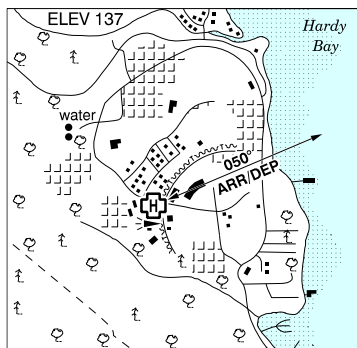
CBB5

REF	N50 25 36 W127 29 13 Adj Rumble Beach 18°E (2014) UTC-8(7) Elev 50' A5004
OPR	Port Alice Hosp 250-284-3555 Reg PPR
PF	B-1,2,4, C-3,5
FLT PLN	FIC Kamloops 866-WXBRIEF (Toll free within Canada) or 866-541-4101 (Toll free within Canada & USA)
HELI DATA	43' dia concrete
RCR	Opr
COMM	ATF tfc 123.2 5NM 3100 ASL
PRO	Arr/dep to/fr SSW over water.
CAUTION	P-line 200' N 1000 ASL marked. Obstacles to 150 ASL all quads exc SSW over water.



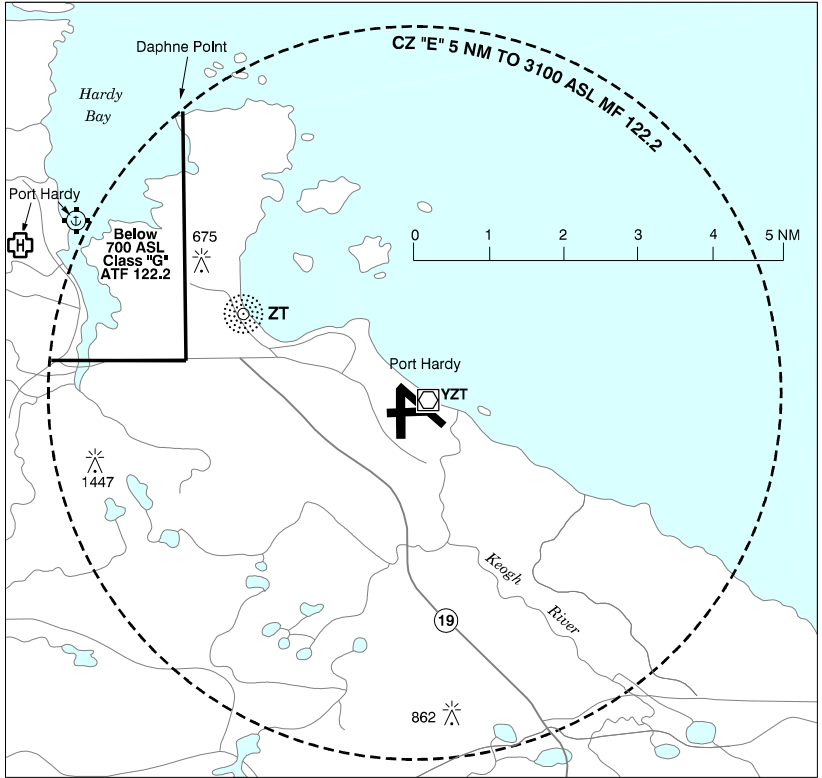
PORT HARDY (HOSP) BC (Heli)

CBS5



REF	N50 43 14 W127 30 09 17°E (2019) UTC-8(7) Elev 137' A5004
OPR	Port Hardy Hosp 250-902-6022 Cert PPR
PF	B-1,2,4 C-3,5,6
FLT PLN	
FIC	Kamloops 866-WXBRIEF (Toll free within Canada) or 866-541-4101 (Toll free within Canada & USA)
HELI DATA	FATO 86' dia CONC TLOF 57' dia CONC Safety Area 115' Max heli overall length 57.4' (CAR 602.96).
RCR	Opr
COMM	
RADIO	Hardy 122.2 (E)
RCO	Pacific rdo 123.375 (FISE) 126.7 (bcst)
ATF	tfc 122.2 2NM 1000 ASL excluding the area within the Port Hardy land A/D. Refer to Port Hardy VTPC.
PRO	Arr/dep 050° fr heli, slope 8% (H3), day use only (CAR 602.96).
CAUTION	P-line marked with balls on apch. Bldg and lamp standard adj S. 4' fence under fit path in safety area. Floatplane arr/dep area adj.

PORT HARDY VFR TERMINAL PROCEDURES CHART



BRITISH COLUMBIA

AERODROME / FACILITY DIRECTORY

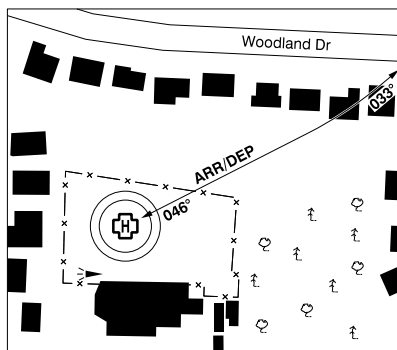
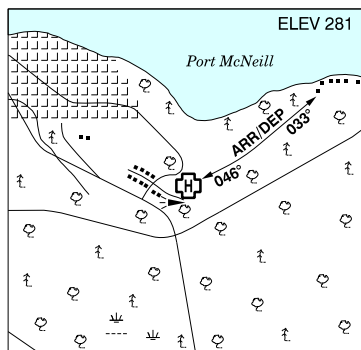
PORT HARDY BC

CYZT

REF	N50 40 50 W127 22 00 5.2SE 18°E (2014) UTC-8(7) Elev 71' A5004 LO2 HI3 CAP	
OPR	TC 250-949-6424 1330-2230Z† Mon-Fri exc hol Fax 250-949-9013 ATB ltd hrs, ctc opr Cert Ldg fees (jet and turboprop acft only) Tml fees	
PF	A-1,2,3,6 C-5 D-4	
CUST	AOE/15 888-226-7277 16-08Z†	
FLT PLN		
FIC	Kamloops 866-WXBRIEF (Toll free within Canada) or 866-541-4101 (Toll free within Canada & USA)	
WX	METAR H24. TAF H24, issue times: 01, 07, 13, 19Z.	
SERVICES		
FUEL	100LL, JA-1 (FSII avbl), HPR	
OIL	All	
S	1,2,4,5,6	
PVT ADV	Esso Avn 250-949-5153 15-04Z† Mon-Fri, 16-00Z† Sat, 17-04Z† Sun O/T 250-949-1037	
MIL CON	Pacific Coastal Airlines (World Fuel Services) 250-949-5153	
RWY DATA	Rwy 11(113°)/29(293°) 4999x150 ASPH Rwy 08(076°)/26(256°) 4000x150 ASPH Rwy 26 up 0.98% Rwy 16(162°)/34(342°) 3984x150 ASPH Rwy 16 up 0.75% Thld 34 displ 1491' Rwy 11/Rwy 29 RVR 1200(1/4sm) AGN IIIB Rwy 08/26 AGN IIIB Rwy 16/34 AGN II	
RWY CERT	No vehicle control	
TWY	Prkg fees	
APRON	Opr CRFI, Win maint 15-23Z Mon-Fri exc hols O/T PN, call out charges apply. No win maint Rwy 16/34. Rwy 16/34 rstd to acft gr wt of 12,500 lbs or less. PLR/PCN.	
RCR		
LIGHTING	08-(TE ME), 26-(TE ME) P2, 11-AO(TE ME), 29-AO(TE ME) P2	
COMM		
RADIO	Hardy 122.2 (E) (emerg only 250-949-6331)	
RCO	Pacific rdo 123.375 (FISE) 126.7 (bcst)	
MF	Hardy rdo 122.2 5NM 3100 ASL excluding class G ATF (CAR 602.98). Refer to Port Hardy VTPC.	
PAL	Vancouver Ctr 132.2 266.3	
NAV		
NDB	ZT 242 (M) N50 41 57 W127 25 37	
VOR/DME	YZT 112.0 Ch 57 N50 41 03 W127 21 55 (58°)	
DME	IZT 109.5 Ch 32 N50 40 34 W127 21 09 (21°)	
ILS	IZT 109.5 (Rwy 11) LOC reliable only within 10° either side of centreline.	
PRO	Rgt hand circuits Rwys 26 & 29 (CAR 602.96). Reduced Visibility Operations Plan (RVOP): Rwy 08/26, Rwy 16/34 and Twy A not available for acft taxi when vis below RVR 2600 (1/2sm) (CAR 602.96). Pilots preparing to depart the ramp in vis less than RVR 2600 (1/2sm) must ensure that no other acft are on the maneuvering areas (CAR 602.96).	
CAUTION	Extv eagle activity in the vic of Thlds 26 & 29. Radiosonde balloon launches with an ascent rate of 1000 ft/min daily between the hours of 1115-1345Z and 2315-0145Z.	

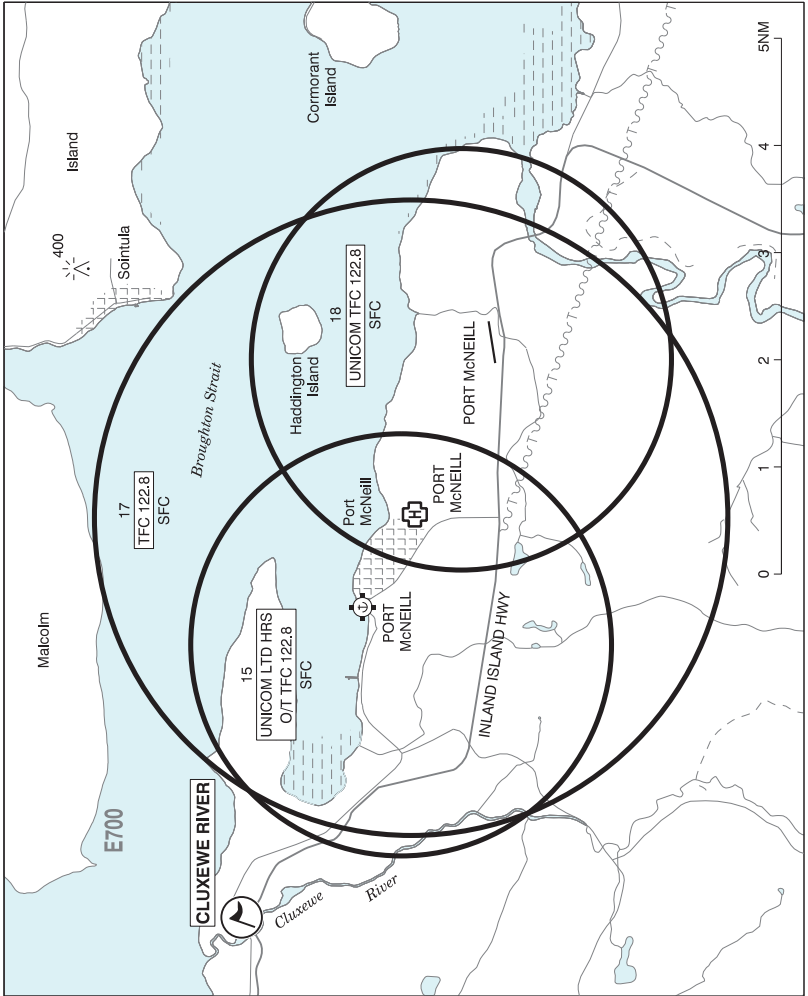
PORT McNEILL (HOSP) BC (Heli)

CBM9



REF	N50 34 54 W127 04 01 Adj SE 17°E (2019) UTC-8(7) Elev 281' A5004
OPR	District Hosp 250-956-4424 Cert PPR
PF	B-1,4 C-2,3,5,6
FLT PLN	
FIC	Kamloops 866-WXBRIEF (Toll free within Canada) or 866-541-4101 (Toll free within Canada & USA)
HELI DATA	FATO 86' dia CONC TLOF 57' dia CONC Safety Area 115' dia Max heli overall length 57.4' (CAR 602.96)
RCR	Opr
COMM	
ATF	tfc 122.8 3NM 1700 ASL
PRO	Arr/dep curved 046° to 033° fr heli, slope 6% (H3), day use only (CAR 602.96).
CAUTION	Trees aprx 100' high 100' E of heli. 4' fence under flight path in safety area.

PORT McNEILL VFR TERMINAL PROCEDURES CHART



LOCATION	IDENT	LAT/LONG
CLUXEWE RIVER	VCLUX	N50° 36,30' W127° 10,30'

BRITISH COLUMBIA

AERODROME / FACILITY DIRECTORY

PORT McNEILL BC

CAT5

REF	N50 34 32 W127 01 43 2SE 18°E (2013) UTC-8(7) Elev 225' A5004	
OPR	Town 250-956-3111/4444 Reg	
PF	A-1 C-2,3,4,5 D-6	
FLT PLN	FIC Kamloops 866-WXBRIEF (Toll free within Canada) or 866-541-4101 (Toll free within Canada & USA)	
SERVICES	FUEL 100LL 250-949-1932 or 250-956-4444, JA avbl for heli 250-956-2244, other aircraft on a call out basis from 250-956-3333	
	S 2,4,5	
RWY DATA	Rwy 06(063°)/24(243°) 2400x36 asphalt Rwy 11(114°)/29(294°) 3650x75 gravel Thld 11 displ 350' Thld 29 displ 100' Rwy 29 down 0.41%	
	RCR APM 250-956-4444/949-1932 Ltd win maint	
LIGHTING	11-(TE LO), 29(TE LO) ARCAL-122.8 type J	
COMM	RCO Pacific rdo (Port Hardy) 123.375 (FISE) 126.7 (bcst) (may not be receivable on the ground) ATF UNICOM 122.8 2NM 1800 ASL	
CAUTION	Rwy 06/24 15' lower than Rwy 11/29. 10' drop-off either side of Rwy 11/29 & Thld 29. Ground rises rgt of Thld 29. 100' trees 400' fr Thld 11. Terrain rises rapidly to the W. Ocsl blasting to 5600 ASL 14NM SW aprt.	

BRITISH COLUMBIA

AERODROME / FACILITY DIRECTORY

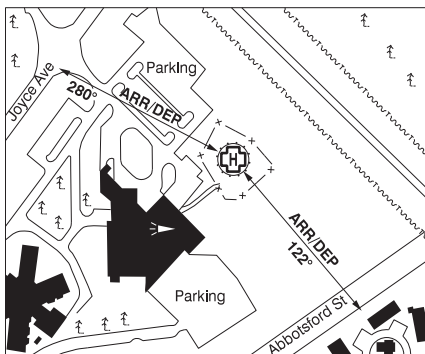
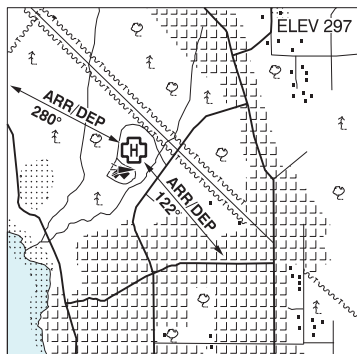
PORT RENFREW (MILL BAY MARINE GROUP) BC (Heli)

CMB9

REF	N48 33 21 W124 24 52 Adj NE 16°E (2017) UTC-8(7) Elev 11' A5004	
OPR	Mill Bay Marine Group 250-412-5509 16-01Z† Reg PPR	
PF	B-1,2 C-3 D-4,5,6,7,8	
FLT PLN	FIC Kamloops 866-WXBRIEF (Toll free within Canada) or 866-541-4101 (Toll free within Canada & USA) or 250-376-8392	
HELI DATA	FATO 79' dia ASPH TLOF 39' dia CONC Safety Area 105' dia Max heli overall length 52.5'	
RCR	Opr	
COMM	ATF tfc 123.2 5NM 3100 ASL	
PRO	Arr/dep btwn 344°-074° fr heli, day use only.	
CAUTION	Marine tfc in vic.	

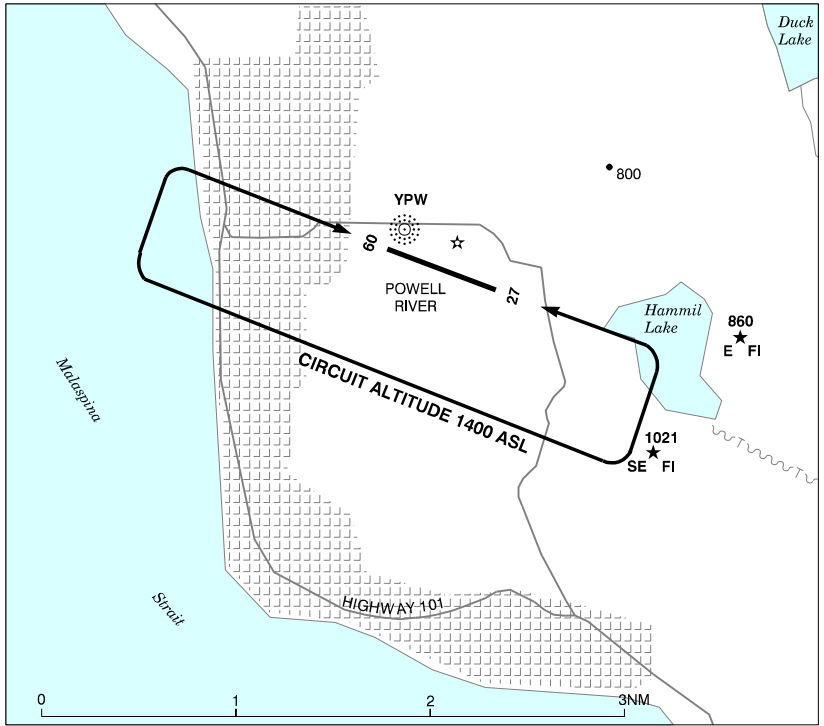
POWELL RIVER (HOSP) BC (Heli)

CPW8



REF	N49 51 05 W124 31 02 17°E (2016) UTC-8(7) Elev 297' A5004
OPR	Vancouver Coastal Health Authority 604-677-3672 Cert PPR
PF	A-1,2,3,4 C-5,6
FLT PLN	
FIC	Kamloops 866-WXBRIEF (Toll free within Canada) or 866-541-4101 (Toll free within Canada & USA)
HELI DATA	FATO/TLOF 86' dia CONC Safety Area 115' dia Max heli overall length 57.4' (CAR 602.96)
RCR	Opr
LIGHTING	RW(LO) green RF(FL)
COMM	
MF	tfc 123.0 5NM centred on Powell River A/D 1.2NM SE 3400 ASL (CAR 602.98)
A/G	Hosp Security 158.76 FM 3 min PN
PRO	Arr/dep 122° & 280° fr heli, slope 16% (H2), day/night use (CAR602.96).
CAUTION	P-lines to the N parallel to arr/dep path.

POWELL RIVER VFR TERMINAL PROCEDURES CHART - NIGHT CIRCUIT PROCEDURE



BRITISH COLUMBIA

AERODROME / FACILITY DIRECTORY

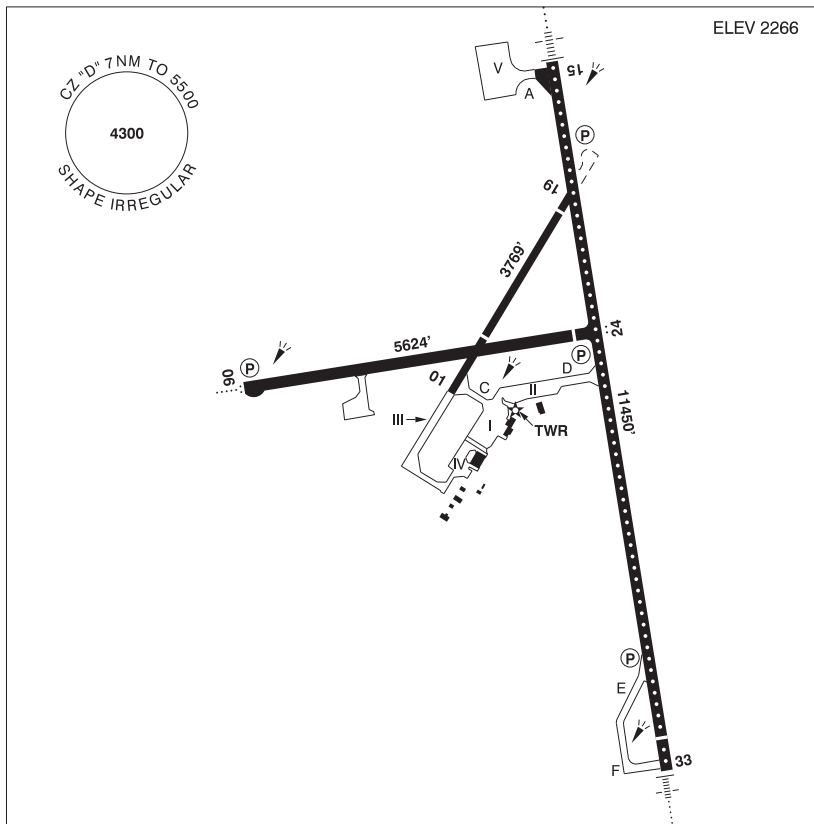
POWELL RIVER BC

CYPW

REF	N49 50 03 W124 30 01 Adj E 18°E (2013) UTC-8(7) Elev 425' A5004 LO2 CAP	
OPR	City of Powell River 604-485-6291 Cert	
PF	B-1 C-2,3,4,5,6	
FLT PLN	<p>FIG Kamloops 866-WXBRIEF (Toll free within Canada) or 866-541-4101 (Toll free within Canada & USA)</p> <p>ACC For IFR clnc ctc Comox Terminal 250-339-8115 before take off.</p> <p>WX METAR 15-03Z (DT 13-02Z) O/T LWIS WxCam</p>	
SERVICES	<p>OIL 100, 15W50</p> <p>S 2,3,4,5</p>	
RWY DATA	Rwy 09(092°)/27(272°) 3621x150 ASPH Rwy 09 up 1.5%	
RWY CERT	Rwy 09/27 AGN II	
RCR	Maint 604-483-1542 Maint/AMSCR/CRFI avbl 1400-1930Z± Mon-Fri exc hols O/T call out chg may be levied 2hr PN, PLR/PCN	
LIGHTING	09-AS(TE ME) P1, 27-AS(TE ME) P1 4° ARCAL-123.0 type K, exc RILS on high setting only. Both PAPI opr cont at medium intensity.	
COMM	<p>RCO Pacific rdo (Campbell River) 123.55 (FISE) 126.7 (bcst) (May not be receivable on gnd)</p> <p>MF tfc 123.0 5NM 3400 ASL</p> <p>TML Comox 123.7 227.6</p>	
NAV	NDB YPW 382 (L) N49 50 12 W124 30 05	
PRO	Rgt hand circuits Rwy 09 (CAR 602.96). Two hazard bcns 2NM E A/D. Conduct ngt circuits pro W of hazard bcns; see VTPC. For IFR clnc ctc Comox Terminal 250-339-8115 before take off. PARKING: Grass parking W of Twy B PPR; E of Twy B no closer than 16.5 m from twy centreline (behind markers).	
CAUTION	Only pilots familiar with terrain should use this aprt dur hrs of darkness. Ngt ops not recommended unless both hazard bcns are oprg. Trees aprx 250' S of rwy edge along full-length of rwy, trees to 200 AGL. Ocsl parajumps at A/D wknds, daylight hrs. 2 marked power poles to 25', 500' W of Thld 09, 170' N & S of rwy centreline.	

PRINCE GEORGE BC

CYXS



REF	N53 53 03 W122 40 39 2.8SE 18°E (2014) UTC-8(7) Elev 2266' A5014 LO1 HI3 CAP
OPR	Prince George Airport Authority 250-963-2400 Cert
PF	A-1,2,3,6 C-4,5
CUST	AOE/30 (120 with staged off-loading) 888-226-7277 1630-0030Z±
FLT PLN	
 FIC	Kamloops 866-WXBRIEF (Toll free within Canada) or 866-541-4101 (Toll free within Canada & USA)
 WX	METAR AUTO H24 (see COMM). TAF H24, issue times: 01, 07, 13, 19Z. WxCam
SERVICES	
 FUEL	100LL, JA-1 (FSII avbl), F-34, JB, HPR
 OIL	All
 S	1,2,3,4
 ARFF	DESIGNATED CAT 7 1400-0730Z±, O/T call out chg, 2 hr PN, aprt clsd to acft 20 seats & abv, exc for diversions or as an altn A/D without PPR.
 PVT ADV	Jetmark 129.4 250-961-8124
 MIL CON	Executive Flight Centre Fuel 250-963-7354

BRITISH COLUMBIA

AERODROME / FACILITY DIRECTORY

PRINCE GEORGE BC (Cont'd)

CYXS

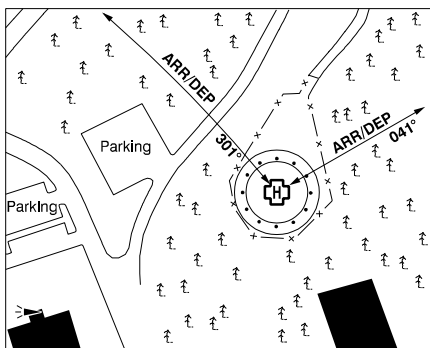
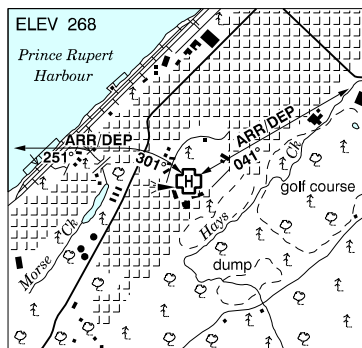
RWY DATA	Rwy 15(153°)/33(333°) 11450x150 asphalt Thld 33 displ 500' Rwy 15 down 0.3% Rwy 06(063°)/24(243°) 5624x150 asphalt Thld 24 displ 401'. Rwy 24 up 0.87% Rwy 01(013°)/19(193°) 3769x75 asphalt Thld 01 displ 984'. Thld 19 displ 373'
RWY CERT	Rwy 15 RVR 1200(1/4sm)/Rwy 33 RVR 1200(1/4sm) AGN V Rwy 06/24 AGN IIIB Rwy 01/19 AGN II
TWY CERT	Twy: C, D AGN IV
RCR	Opr 1300-0730Z†. Rwy 01/19 rstd to 12,500 lbs for ldg & tkof day only. Win maint 1300-0730Z† O/T 2hr PN cost recovery. CRFI, PLR/PCN.
LIGHTING	06-AO(TE ME) P2, 24-AS(TE ME) P2, 15-AN(TE HI CL) P3, 33-AN(TE HI CL) P2 PAPI limitation/restriction. PAPI Rwy 24 to be used only within 5NM of thld ARCAL-118.3 type K when twr clsd Rwys 01/19 lit as twy
COMM	
RCO	Williams Lake rdo 118.3 (RAAS) 07-14Z† Pacific rdo 123.55 (FISE) 126.7 (bcst)
ATIS	128.725 14-07Z†
GND	121.9 14-07Z†
TWR	118.3 (V) 14-07Z† (emerg only 250-963-9177)
MF	Williams Lake rdo 118.3 07-14Z† CZ shape irregular 7NM 5500 ASL (CAR 602.98) (emerg only 250-989-4415)
PAL	Vancouver Ctr 133.8
AWOS	128.725 07-14Z†
NAV	
NDB	XS 272 (M) N53 49 42 W122 39 15 NORTHWOOD ZXS 260 (L) N53 58 03 W122 41 24
VOR/DME	YXS 112.3 Ch 70 N53 53 39 W122 27 20 (4076') Scalloping may be experienced on all radials from 20-60NM
ILS	IXS 109.5 (Rwy 15) RVR LOC reliable only within 10° either side of centreline.
PRO	Rgt hand circuits Rwys 19, 24 & 33 (CAR 602.96).
CAUTION	Tall vehicles crossing 910' N thld Rwy 15. Extv bird activity dur spring & fall. Parajumping activity vic Beaverley A/D 8NM SW to 12,500 ASL by NOTAM, monitor 122.1. Radiosonde balloon launches with an ascent rate of 1000 ft/min daily between the hours of 1115-1345Z & 2315-0145Z. Hi terrain reduces operational length of Rwy 24 PAPI.

BRITISH COLUMBIA

AERODROME / FACILITY DIRECTORY

PRINCE RUPERT (HOSP) BC (Heli)

CBR8



REF	N54 18 19 W130 19 48 Adj 19°E (2013) UTC-8(7) Elev 268' A5013
OPR	Northern Health Authority 250-622-6262 Cert PPR
PF	B-1,2,4, C-3,5,6
FLT PLN	
FIG	Kamloops 866-WXBRIEF (Toll free within Canada) or 866-541-4101 (Toll free within Canada & USA)
HELI DATA	FATO/TLOF 86' dia CONC/ASPH Safety Area 115' dia Max heli overall length 57.4' (CAR 602.96)
LIGHTING	RW(LO) green ARCAL-123.2 type J
COMM	
RCO	Pacific rdo 123.275 (FISE) 126.7 (bcst)
MF	tfc 122.5 irregular shape see Prince Rupert VTPC 3100 ASL (CAR 602.98)
PRO	Arr/dep 301° to 251° fr heli and 041° fr heli. All slope 8% (H3) day/night use. (CAR 602.96). See Prince Rupert VTPC. ARRIVAL: Rpt by inbd call-up pt on tfc freq and advs routing and destn. Remain on tfc freq until landed. DEPARTURE: Advs obd rte and remain on tfc freq until clear of inbd call-up points.
CAUTION	Trees to 100 AGL both sides of 045° flight path.

BRITISH COLUMBIA

AERODROME / FACILITY DIRECTORY

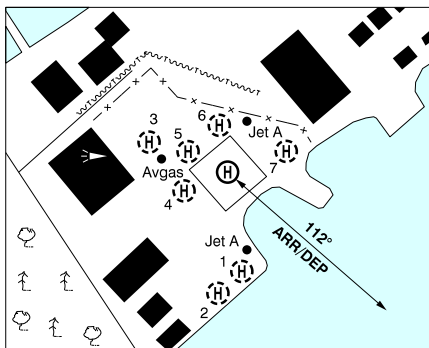
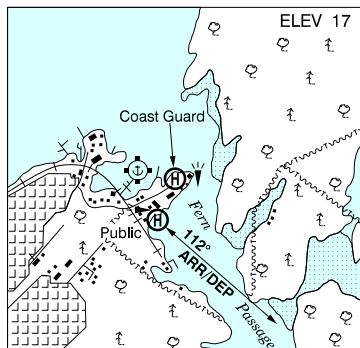
PRINCE RUPERT / SEAL COVE (COAST GUARD) BC (Heli)

CBY5

REF	N54 19 54 W130 16 36 Adj NE 19°E (2014) UTC-8(7) Elev 17' A5013	
OPR	Coast Guard 250-624-2086 Reg PPR	
PF	B-1 C-2,3,4,5,6	
FLT PLN		
FIC	Kamloops 866-WXBRIEF (Toll free within Canada) or 866-541-4101 (Toll free within Canada & USA)	
WX	WxCam	
HELI DATA	110' x 110' concrete	
RCR	Opr	
LIGHTING	RY(ME) PN	
COMM		
RCO	Pacific rdo 123.275 (FISE) 126.7 (bcst)	
MF	tfc 122.5 irregular shape see Prince Rupert VTTC 3100 ASL (CAR 602.98)	
PRO	Arr/dep over water. See Prince Rupert VTTC. ARRIVAL: Rpt by inbd call-up pt on tfc freq and advs routing and destn. Remain on tfc freq until landed. DEPARTURE: Advs obd rte and remain on tfc freq until clear of inbd call-up points.	
CAUTION	Extv seaplane tfc adj to heli.	

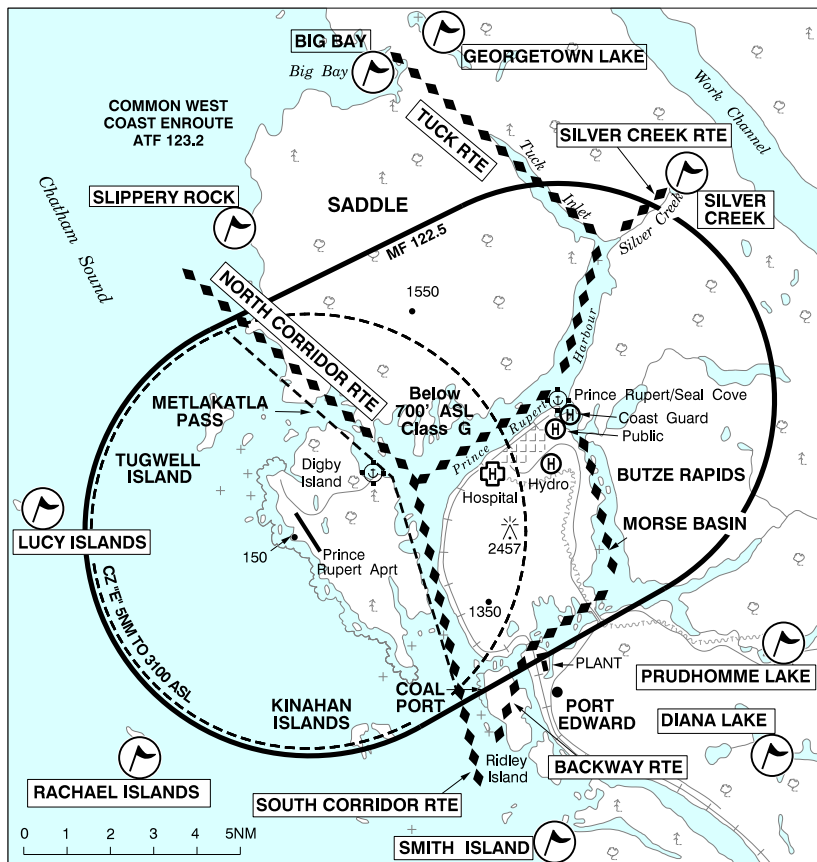
PRINCE RUPERT / SEAL COVE (PUBLIC) BC (Heli)

CBF6



REF	N54 19 47 W130 16 45 Adj NE 19°E (2013) UTC-8(7) Elev 17' A5013
OPR	Seal Cove Airport Society 250-624-2321 Cert
PF	A-1,3 C-2,4,5,6
FLT PLN	
FIG	Kamloops 866-WXBRIEF (Toll free within Canada) or 866-541-4101 (Toll free within Canada & USA)
SERVICES	
FUEL	100LL (TLOF & Parking Pad 3, 4 & 5), JA-1 (TLOF & Parking Pad 1, 6 & 7) 14-02Z± O/T & hols call out chg PN 250-624-1737
HELI DATA	FATO/TLOF 86' dia ASPH Safety Area 115' dia Max heli overall length 57.4' (CAR 602.96) Parking Pad 1: 60' dia CONC/ASPH Max heli overall length 50' Parking Pad 2: 60' dia CONC/ASPH PPR Helijet 250-624-2792 exc MEDEVAC Parking Pad 3,4,5 and 6: 52' dia ASPH Max heli overall length 43' Parking pad 7: 69' dia ASPH Max heli overall length 57.4'
RCR	Opr PN
LIGHTING	FH
COMM	
RCO	Pacific rdo 123.275 (FISE) 126.7 (bcst)
MF	tfc 122.5 irregular shape see Prince Rupert VTPC 3100 ASL (CAR 602.98)
PRO	Arr/dep 112° fr heli, slope 6% (H3) day/night use. See Prince Rupert VTPC. ARRIVAL: Rpt by inbd call-up pt on tfc freq and advs routing and destn. Remain on tfc freq until landed. DEPARTURE: Advs obd rte and remain on tfc freq until clear of inbd call-up points.
CAUTION	Ext seaplane tfc adj to heli. P-lines adj NE to NW heli 75' AGL.

PRINCE RUPERT VFR TERMINAL PROCEDURES CHART



LOCATION	IDENT	LAT/LONG
BIG BAY	VCBBY	N54° 27.40 W130° 23.50
DIANA LAKE	VCDIA	N54° 12.20 W130° 08.60
GEORGETOWN LAKE	VCGTN	N54° 28.50 W130° 21.80
LUCY ISLANDS	VCLCY	N54° 18.40 W130° 37.50
PRUDHOMME LAKE	VCPDH	N54° 14.70 W130° 07.90
RACHAEL ISLANDS	VCRCL	N54° 12.30 W130° 33.50
SILVER CREEK	VCSLV	N54° 24.90 W130° 12.00
SLIPPERY ROCK	VCSLP	N54° 23.90 W130° 29.80
SMITH ISLAND	VCSMI	N54° 09.70 W130° 17.30

BRITISH COLUMBIA

AERODROME / FACILITY DIRECTORY

PRINCE RUPERT BC

CYPR

REF	N54 17 09 W130 26 41 5WSW 19°E (2013) UTC-8(7) Elev 116' A5013 LO1 HI2 HI3 CAP	
OPR	Prince Rupert Aprt Authority 250-624-6274 Cert	
PF	A-1,3 B-2 C-2,4,5,6 Sked ferry svc to city found online, sked subject to change without ntc.	
CUST	AOE/15 888-226-7277	
FLT PLN	<p>FIC Kamloops 866-WXBRIEF (Toll free within Canada) or 866-541-4101 (Toll free within Canada & USA)</p> <p>WX METAR AUTO H24 (see COMM) TAF H24, issue times: 01, 07, 13, 19Z. WxCam</p>	
SERVICES		
FUEL	JA-1 1700-0230Z±, O/T 250-975-1362, call out chg plus cost of water taxi. Hrs subject to change, ctc supplier for current sked 778-645-0401	
RWY DATA	Rwy 13(132°)/31(312°) 6000x150 ASPH Rwy 31 down 0.56% first 3531'	
RWY CERT	Rwy 13 RVR 1200(1/4sm)/Rwy 31 RVR 1200(1/4sm) AGN IV	
RCR	Opr Win maint 16-03Z± Sun-Fri, 16-24Z± Sat. O/T 4 hrs PN cost recovery. CRFI, PLR/PCN	
LIGHTING	13-AN (TE HI), 31-AO (TE HI) P2 ARCAL-122.5 type K	
COMM		
RCO	Pacific rdo 123.275 (FISE) 126.7 (bcst)	
MF	tfc 122.5 irregular shape see Prince Rupert VTPC 3100 ASL (CAR 602.98)	
PAL	Vancouver Ctr 133.675	
AWOS	128.575	
NAV		
NDB	PR 218 (M) N54 15 48 W130 25 26	
DME	IPR 109.7 Ch 34 N54 17 26 W130 27 02 (91')	
ILS	IPR 109.7 (Rwy 13) LOC reliable only within 10° either side of centreline.	
PRO	Rgt hand circuits Rwy 13 (CAR 602.96). See VTPC.	
CAUTION	High gnd to 295 ASL adj to eastern edge of rwy 1200' fr centreline. Trees to 100 ASL 300' W of rwy centreline.	

BRITISH COLUMBIA

AERODROME / FACILITY DIRECTORY

PRINCETON BC

CYDC

REF	N49 28 04 W120 30 45 Adj N 16°E (2019) UTC-8(7) Elev 2302' A5004 LO2 HI3 CAP RCAP	
OPR	Town 250-295-3135 or 250-273-0095 Reg	
PF	A-1 C-2,3,4,5	
FLT PLN		
 FIC	Kamloops 866-WXBRIEF (Toll free within Canada) or 866-541-4101 (Toll free within Canada & USA)	
 WX	METAR 15-01Z (DT 13-01Z) O/T LWIS Tml Advsy fcst incl in VFR rte fcst (dur DT only), issue times: 14, 17, 20, 23Z.	
SERVICES		
 FUEL	100LL, JA	
 S	5	
RWY DATA	Rwy 04(038°)/22(218°) 3932x75 asphalt	
 RCR	Opr Ltd win maint. PLR/PCN	
COMM		
 RCO	Pacific rdo 125.85 (FISE) 126.7 (bcst)	
 ATF	tfc 123.2 5NM 5300 ASL	
 PAL	Vancouver Ctr 135.0 351.3	
NAV		
 NDB	DC 326 (M) N49 28 10 W120 31 00	
 VOR/DME	YDC 113.9 Ch 86 N49 22 54 W120 22 26 (5335')	
PRO	Rgt hand circuits Rwy 04.	
CAUTION	5' ditch 300' W Thld 04.	

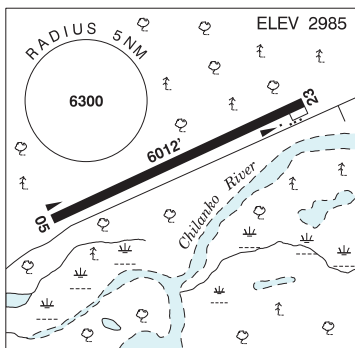
BRITISH COLUMBIA

AERODROME / FACILITY DIRECTORY

PUNTZI MOUNTAIN BC

CYPU

REF	N52 06 46 W124 08 41 17W 18°E (2014) UTC-8(7) Elev 2985' A5004 A5014 LO2
OPR	Ministry of Forests, Lands and Natural Resource Operations Provincial Airtanker Centre 250-312-3020 Reg PPR
FLT PLN	FIC Kamloops 866-WXBRIEF (Toll free within Canada) or 866-541-4101 (Toll free within Canada & USA)
RWY DATA	Rwy 05(049°)/23(229°) 6012x200 ASPH
APRON	Rstd to airtanker acft dur fire fighting ops.
RCR	Opr No win maint
COMM	RCO Pacific rdo 126.7 (FISE) ATF tfc 123.2 5NM 6000 ASL PAL Vancouver Ctr 135.05



BRITISH COLUMBIA

AERODROME / FACILITY DIRECTORY

QUALICUM BEACH (AEROSMITH HELI SERVICE) BC (Heli)**CAS5**

REF	N49 18 25 W124 24 48 2.2S 17°E (2014) UTC-8(7) Elev 292' A5004	
OPR	Aerosmith Heli Service 250-954-0668 Reg PPR	
PF	A-1 D-2,3,4,5,6	
FLT PLN		
FIC	Kamloops 866-WXBRIEF (Toll free within Canada) or 866-541-4101 (Toll free within Canada & USA)	
HELI DATA	FATO/TLOF 85' x 56' CONC Safety Area 85' x 220'	
RCR	Opr 250-443-1678 15-04Z†	
COMM		
ATF	tfc 122.8 5NM centered on Qualicum Beach A/D 1.9NM NE 3200 ASL	
PRO	Arr/dep 063° fr heli, day use only. Arr/dep 313° curved to 253° fr heli, day use only. Avoid over-flying built-up area on arr/dep.	
CAUTION	150 AGL trees WNW adj to Heli.	

BRITISH COLUMBIA

AERODROME / FACILITY DIRECTORY

QUALICUM BEACH BC

CAT4

REF	N49 20 14 W124 23 38 1.8S 17°E (2013) UTC-8(7) Elev 190' A5004 LO2 HI3 CAP	
OPR	Town 250-752-6921 Cert	
PF	A-1,2 C-3,4,5,6	
FLT PLN	<p>FIG Kamloops 866-WXBRIEF (Toll free within Canada) or 866-541-4101 (Toll free within Canada & USA)</p> <p>ACC For IFR clnc ctc Comox Terminal 250-339-8115 before take off. IFR tng flts PPR Vancouver 604-586-4592 or 800-668-1333.</p>	
SERVICES		
FUEL	100LL, JA	
S	2 15-24Z† Mon-Fri, 4, 5	
RWY DATA	Rwy 11(111°)/29(291°) 3564x75 ASPH Thld 11 displ 485' Thld 29 displ 200'. Rwy 29 up 0.77%	
RWY CERT	Rwy 11/29 AGN I	
RCR	Opr Ltd win maint	
LIGHTING	11-(TE ME) AP 4.5°, 29-(TE ME) AP 4.5° ARCAL-122.8 type K	
COMM		
MF	tfc 122.8 5NM 3200 ASL (CAR 602.98)	
TML	Comox 123.7 227.6	
PRO	Rgt hand circuits rwy 11 (CAR 602.96) For IFR clnc ctc Comox tml 250-339-8115, 10 min prior to dep. Avoid overflight of noise sensitive areas at less than 1000 AGL, see sketch. Night restrictions (btwn 06-14Z†): Medevac only, or PPR. Night circuit height 1400 ASL. Night ops prohibited when APAPI u/s.	
HELI	All Turbine Heli: Continuous circuits prohibited unless approved by APM. -VFR Arr/dep fit over noise sensitive areas (depicted on chart) blw 1000' not permitted.	
NOISE	NOISE ABATEMENT PROCEDURES (pursuant to CAR 602.105): These procedures apply to acft operating under VFR dur wx conds of 2 or more miles vis or better. Arr: Landing acft to be established on or S of extended rwy centerline within 2NM of rwy thld. Dep: Acft track extended rwy centerline, no turns N BLW 1000 ASL (800 AGL) within 2NM of rwy end. No alt restriction on turns to S.	
CAUTION	100' trees aprx 3000' fr Thld 29. Only pilots familiar with lcl terrain should use this A/D dur hrs of darkness. Parachuting aprx 7NM ESE A/D fr 12,500 ASL.	

BRITISH COLUMBIA

AERODROME / FACILITY DIRECTORY

QUAMICHAN LAKE (RAVEN FIELD) BC**CML2**

REF	N48 48 43 W123 39 02 2.7NNE 17°E (2013) UTC-8(7) Elev 130' VTA A5004
OPR	John Howroyd 250-889-5770 Reg PPR
PF	B-1 C-2,3,4,5,6
FLT PLN	
FIC	Kamloops 866-WXBRIEF (Toll free within Canada) or 866-541-4101 (Toll free within Canada & USA)
RWY DATA	Rwy 16/34 1800x75 grass Rwy 34 up 5.5% Soft in winter
RCR	Opr 15-04Z† No win maint.
COMM	
ATF	tfc 122.8 2NM 3200 ASL
PRO	Land Rwy 34, depart Rwy 16, remain over lake until 1500 ASL. Do not descend below 1500 ASL until over lake, fly downwind minimum of 1/2 mile W of rwy.
CAUTION	Seaplane activity on lake.

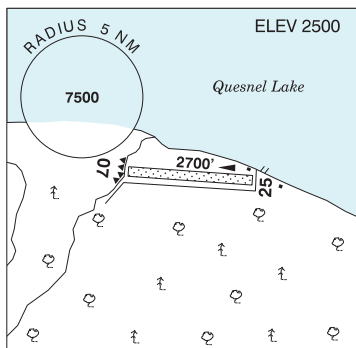
BRITISH COLUMBIA

AERODROME / FACILITY DIRECTORY

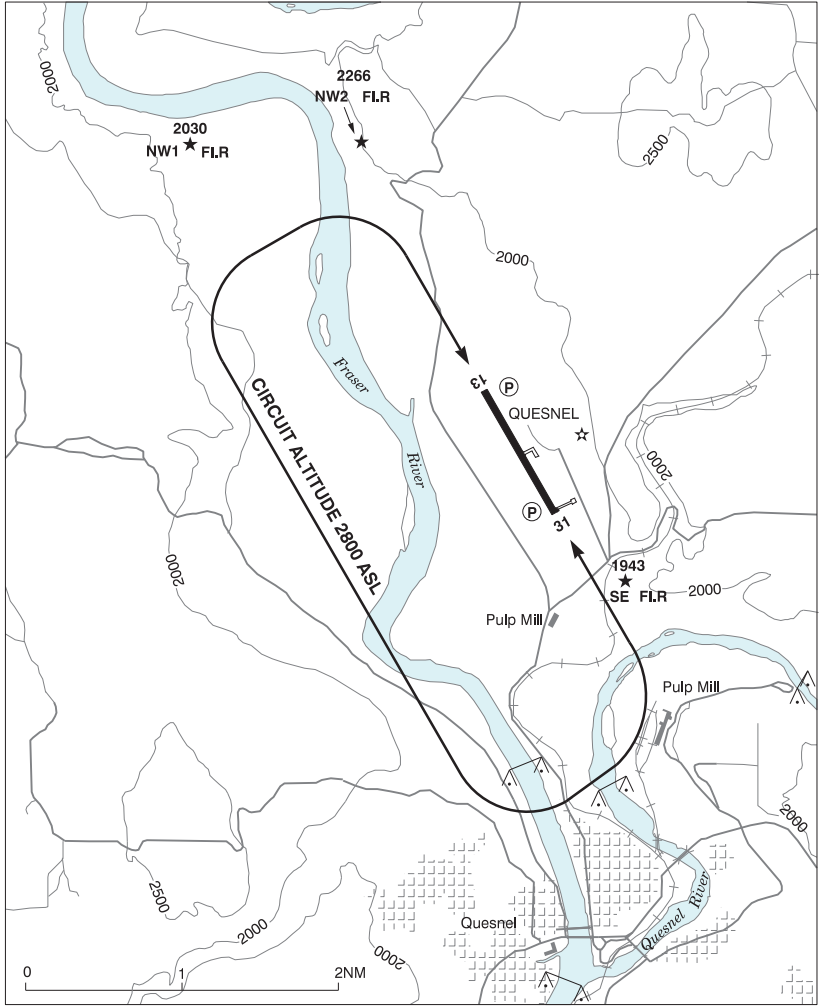
QUESNEL LAKE BC

CBK6

REF	N52 30 54 W121 02 42 Adj E 18°E (2012) UTC-8(7) Elev 2500' A5014
OPR	Elysia Resort 250-243-2433 Reg May 15-Sep 30
PF	A-1,2,5
FLT PLN	FIC Kamloops 866-WXBRIEF (Toll free within Canada) or 866-541-4101 (Toll free within Canada & USA)
SERVICES	S 4,5
RWY DATA	Rwy 07/25 2700x150 turf Rwy 25 up 2%
RCR	Opr No win maint. Rwy soft when wet.
COMM	ATF tfc 123.2 2NM 4000 ASL
PRO	Rgt hand circuits Rwy 25 (CAR 602.96).
CAUTION	Ravine W Thld 07. 50' trees at both rwy ends. 60' P-lines at thld of Rwy 25.



QUESNEL VFR TERMINAL PROCEDURES CHART - NIGHT CIRCUIT PROCEDURE



BRITISH COLUMBIA

AERODROME / FACILITY DIRECTORY

QUESNEL BC

CYQZ

REF	N53 01 34 W122 30 37 2N 17°E (2020) UTC-8(7) Elev 1788' A5014 LO2 H13 CAP	
OPR	City 250-992-2208 Cert	
PF	A-1,6 C-2,3,4,5	
FLT PLN		
FIC	Kamloops 866-WXBRIEF (Toll free within Canada) or 866-541-4101 (Toll free within Canada & USA)	
WX	METAR AUTO H24 (See COMM) TAF 12-06Z, issue times: 12, 19, 01Z. WxCam	
SERVICES		
FUEL	100LL, JA-1 (FSII avbl), SP 250-992-2208 (Self-serve, Visa, Mastercard & pvt accounts only). Heli refueling at heli touchdown pad NW of apron.	
S	2,4,5,6	
RWY DATA	Rwy 13(133°)/31(313°) 5501x200 ASPH	
RWY CERT	Rwy 13/31 AGN III B	
TWY	Twy B pvt use only	
RCR	Opr CRFI, Win maint Nov 1-Mar 31 - 14-05Z Mon-Wed, 16-05Z Thu, Fri, Sun, 1600-0030Z Sat, exc hols O/T 2 hr PN, call out chg may be levied. PLR/PCN	
HELI DATA	50' x 50' concrete 70' x 70'	
LIGHTING	13-AO(TE ME) P2, 31-AO(TE ME) P2 ARCAL-122.2 type K	
COMM		
RCO	Williams Lake rdo 122.2 (RAAS) 14-06Z‡	
MF	Williams Lake rdo 14-06Z‡ O/T tfc 122.2 5NM 4800 ASL (CAR 602.98)	
AWOS	124.4	
PRO	Rgt hand circuits Rwy 13 (CAR 602.96). Ngt circuit pro see VTPC.	
CAUTION	Adj to and E of both apchs are hills marked by hazard bcns. 100 AGL trees along W side of rwy 500' fr rwy edge. Only pilots familiar with local terrain should use this aprt dur hrs of darkness. Ngt ops not recommended unless all 3 hazard bcns are oprg. Extv smoke from pulp mills frequently obscures apch to Rwy 31. Reported winds may not be representative of landing area winds. Extv bird activity Apr-Oct. Possibility of wildlife on rwy.	

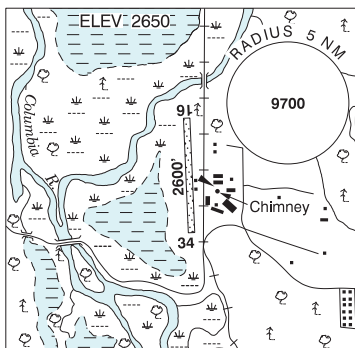
BRITISH COLUMBIA

AERODROME / FACILITY DIRECTORY

RADIUM HOT SPRINGS BC

CBL6

REF	N50 38 W116 06 Adj W 16°E (2012) UTC-7(6) Elev 2650' A5005
OPR	E. Hirschfeld 780-499-6808 Reg PPR Ldg fees
PF	C-2,5,6
FLT PLN	FIC Kamloops 866-WXBRIEF (Toll free within Canada) or 866-541-4101 (Toll free within Canada & USA)
SERVICES	S 4,5
RWY DATA	Rwy 16/34 2600x100 turf
RCR	Opr No win maint
COMM	ATF tfc 123.2 5NM 5700 ASL
CAUTION	Watch for wildlife in the vicinity of the rwy.



BRITISH COLUMBIA

AERODROME / FACILITY DIRECTORY

REVELSTOKE (QUEEN VICTORIA HOSPITAL) BC (Heli)

CQV3

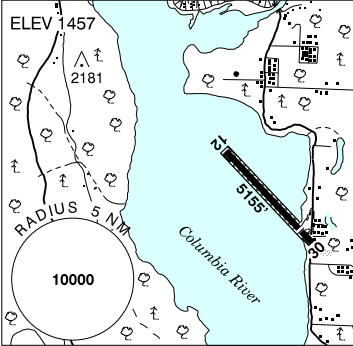
REF	N50 58 40 W118 11 22 1.3SSE 15°E (2018) UTC-8(7) Elev 1549' A5005	
OPR	Queen Victoria Hospital 250-814-2297 Cert PPR	
PF	A-1,2,4 C-3,5,6,7,8	
FLT PLN	FIC Kamloops 866-WXBRIEF (Toll free within Canada) or 866-541-4101 (Toll free within Canada & USA)	
HELI DATA	FATO/TLOF 86' dia GRASS Safety Area 115' dia Max heli overall length 57.4'	
RCR	Opr 250-837-1200	
COMM	RCO Pacific rdo 122.375 (FISE) 126.7 (bcst) ATF tfc 122.8 5NM 4600 ASL	
PRO	Arr/dep curved 355° to 040° fr heli, slope 8% (H3).	
CAUTION	Trees on both sides of arr/dep path.	

BRITISH COLUMBIA

AERODROME / FACILITY DIRECTORY

REVELSTOKE BC

CYRV

REF	N50 57 44 W118 11 04 1.7SSE 16°E (2014) UTC-8(7) Elev 1457' A5005 LO2 RCAP	
OPR	Columbia-Shuswap Regional District 250-837-7007 Reg	
PF	A-1,6 C-2,3,4,5	
FLT PLN	FIC Kamloops 866-WXBRIEF (Toll free within Canada) or 866-541-4101 (Toll free within Canada & USA) WX METAR AUTO H24 WxCam	
SERVICES	FUEL 100LL, JA (FSII avbl) (Full/Self-serve, Visa, Mastercard, Amex) 250-837-7007 OIL All S 1,2,4,5,6 PN	
RWY DATA	Rwy 12(120°)/30(300°) 5155x75 asphalt Thld 30 displ 654'. RCR Opr Ltd win maint	
COMM	RCO Pacific rdo 122.375 (FISE) 126.7 (bcst) ATF tfc 122.8 5NM 4500 ASL	
PRO	Rgt hand circuits Rwy 12 (CAR 602.96).	
CAUTION	Migratory birds in vic of aprt fr aprx Aug-Nov.	

BRITISH COLUMBIA

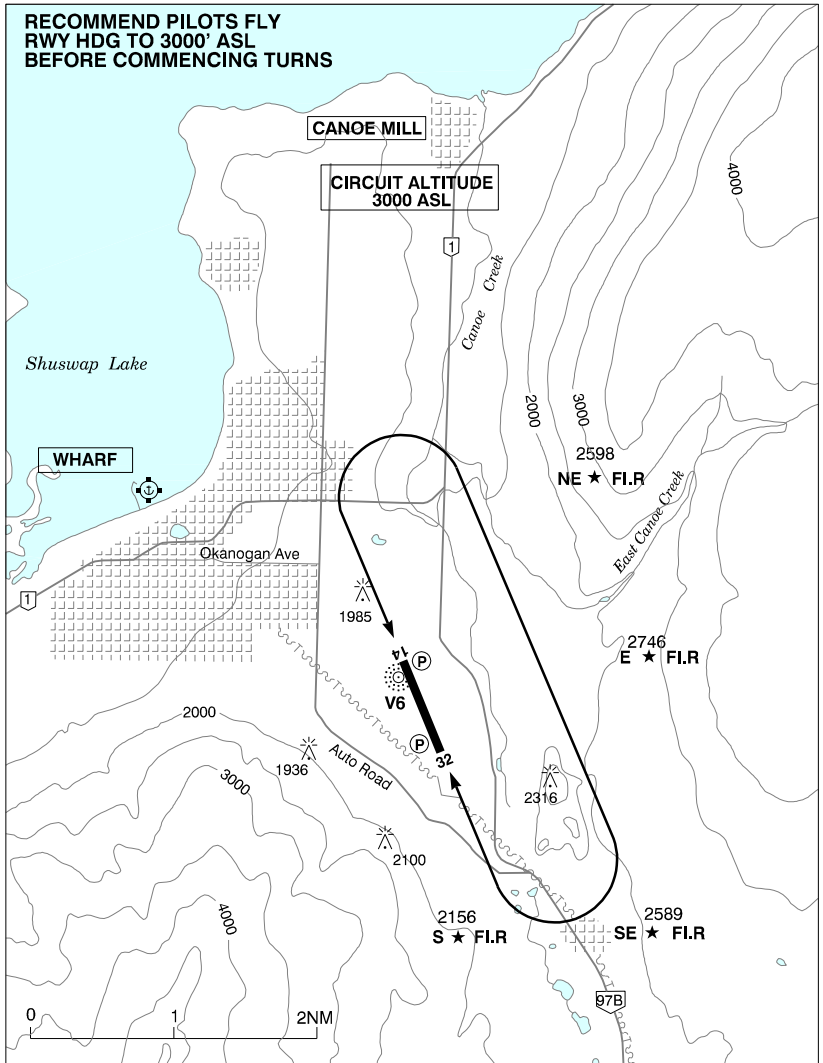
AERODROME / FACILITY DIRECTORY

ROSS CREEK BC

CRC3

REF	N50 57 57 W119 13 32 2.4E 16°E (2015) UTC-8(7) Elev 1260' A5005	
OPR	Ross Creek Landing Ltd 604-996-2939 Reg PPR	
PF	C-2,5 D-4	
FLT PLN	FIC Kamloops 866-WXBRIEF (Toll free within Canada) or 866-541-4101 (Toll free within Canada & USA)	
SERVICES	S 4,5	
RWY DATA	Rwy 16(164°)/34(344°) 2312x70 GRVL/GRASS Rwy 34 up 1.73%	
RCR	Opr No win maint	
COMM	ATF tfc 123.2 5NM 3000 ASL	
CAUTION	Hills N of A/D. Trees to 40' S of Thld 34. Trees to 50' W of rwy. Ditches on either side of rwy. Wildlife on rwy.	

SALMON ARM VFR TERMINAL PROCEDURES CHART - NIGHT CIRCUIT PROCEDURE



BRITISH COLUMBIA

AERODROME / FACILITY DIRECTORY

SALMON ARM BC

CZAM

REF	N50 40 57 W119 13 43 2SE 16°E (2013) UTC-8(7) Elev 1751' A5005 LO2 CAP	
OPR	City of Salmon Arm 250-832-1000/ 804-6622 O/T 250-833-2945 Cert Ldg fees may be levied	
PF	A-1,6 C-2,3,4,5	
FLT PLN	FIG Kamloops 866-WXBRIEF (Toll free within Canada) or 866-541-4101 (Toll free within Canada & USA) WX AUTO (see COMM) WxCam	
SERVICES		
FUEL	100LL, JA-1 (FSII avbl), MG-3, SP 250-832-1000 15-02Z (DT 13-04Z)	
OIL	All	
S	1,2,3,4,5	
RWY DATA	Rwy 14(142°)/32(322°) 4261x75 asphalt Rwy 32 first 1420' down 1.9%	
RWY CERT	Rwy 14/32 AGN II	
TWY CERT	Twy: A, B AGN I	
TWY	Twy B gravel, ltd to 7000 lb, day only, no win maint.	
RCR	Opr Ltd win maint	
LIGHTING	14-AS(TE ME) P1 3.5°, 32-(TE ME) P1 3.5° ARCAL-122.9 type K exc RILS (rwy 14) on high setting only.	
COMM		
RCO	Pacific rdo 122.375 (FISE) 126.7 (bcst)	
MF	UNICOM ltd hrs O/T tfc 122.9 5NM 4700 ASL (CAR 602.98)	
AUTO	122.55	
NAV		
NDB	V6 280 (L) N50 41 10 W119 14 00 Pvt	
DME	V6 109.0 Ch 27 N50 41 08 W119 14 03 (1760') Pvt	
RESTRIC-TIONS	OPERATING RESTRICTIONS 1. Pursuant to CARS 602.96(3)(D), not certified for ngt ops unless all hazard beacons are oprg.	
PRO	Circuit altitude 3000 ASL. Rgt hand circuits Rwy 32 (CAR 602.96). Night Ops: Follow circuit pro as depicted on VFR terminal ngt circuit pro chart. During parachuting activity over A/D Apr 1-Oct 31, overfly field over Thld 32.	
CAUTION	Only pilots familiar with local terrain should use this A/D dur hrs of darkness. Numerous P-lines in vic of A/D. Hang glider act sfc to 10,000 ASL within 15NM of A/D. Check for NOTAM.	

BRITISH COLUMBIA

AERODROME / FACILITY DIRECTORY

SAN JUAN POINT (COAST GUARD) BC (Heli)**CBJ9**

REF	N48 31 52 W124 27 24 17°E (2014) UTC-8(7) Elev 25' A5004
OPR	Coast Guard 250-363-3186 Reg PPR
FLT PLN	
FIC	Kamloops 866-WXBRIEF (Toll free within Canada) or 866-541-4101 (Toll free within Canada & USA)
HELI DATA	35' x 35' 30,000 lbs wood
RCR	snow not cleared
COMM	
ATF	Coast Guard Radio t/c 123.2

BRITISH COLUMBIA

AERODROME / FACILITY DIRECTORY

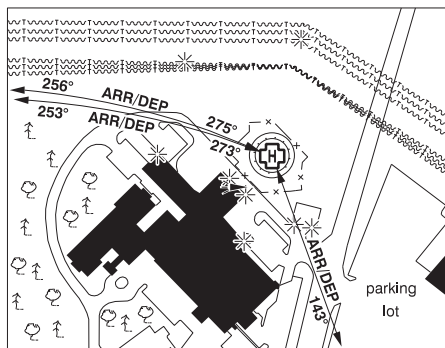
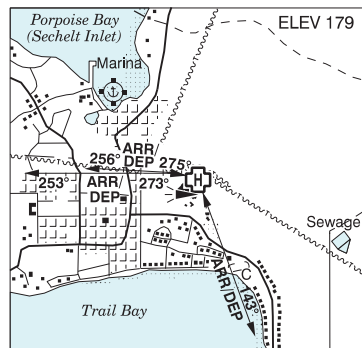
SANDSPIT BC

CYZP

REF	N53 15 15 W131 48 50 1.5NE 19°E (2013) UTC-8(7) Elev 21' A5013 LO1 HI3 CAP	
OPR	TC 250-637-1149 Fax 250-637-5661 16-24Z± O/T 2 hrs PN, cost recovery Cert Ldg fees (jet and turboprop act only) Tml fees	
PF	A-1,2,6 B-5 C-3,4	
FLT PLN		
FIC	Kamloops 866-WXBRIEF (Toll free within Canada) or 866-541-4101 (Toll free within Canada & USA)	
WX	METAR AUTO H24 (see COMM) TAF H24, issue times: 01, 07, 13, 19Z. WxCam	
SERVICES		
FUEL	JA-1 15 min PN 16-01Z±, 250-637-2431, O/T call out chg.	
OIL	All	
S	4,5	
SUP FL	D-ice 250-637-5726 call out chg	
RWY DATA	Rwy 13(125°)/31(305°) 5112x150 asphalt Rwy 13 up 0.40% first 328'	
RWY CERT	Rwy 13/31 AGN IIIB	
APRON	Prkg fees	
RCR	Opr Win maint 16-24Z± Mon-Fri exc hols, O/T 2 hrs PN cost recovery. CRFI, PLR/PCN	
LIGHTING	13-AS(T HI) enhanced pre-thld lgts, 31-AS(T HI) P2 O/R Terrace FSS	
COMM		
RCO	Terrace rdo 122.3 (RAAS) 296.2 (RAAS) Pacific rdo (Prince Rupert) 123.275 (FISE) 126.7(bcst) (May not be receivable on gnd)	
MF	Terrace rdo 122.3 296.2 5NM 3000 ASL (CAR 602.98) See PRO section	
PAL	Vancouver Ctr 227.2	
AWOS	128.75	
NAV		
VOR/DME	YZP 114.1 Ch 88 N53 15 08 W131 48 26 (46')	
ILS	IzP 109.5 (Rwy 13) LOC reliable only within 10° either side of centreline.	
PRO	Special VFR tfc advsy procedures apply outside MF zone, see Section C – Areas With Discrete Air-To-Air Frequencies.	
CAUTION	Numerous blasting ops in logging areas, ctc Kamloops FIC for info. Extv bird activity year-round.	

SECHELT (SECHELT HOSPITAL) BC (Heli)

CBP4



REF	N49 28 34 W123 44 54 17°E (2014) UTC-8(7) Elev 179' VTA A5004
OPR	Vancouver Coastal Health Authority 604-677-3672 Cert PPR
FLT PLN	
FIG	Kamloops 866-WXBRIEF (Toll free within Canada) or 866-541-4101 (Toll free within Canada & USA)
HELI DATA	FATO/TLOF 79' x 79' CONC Safety Area 105' x 105' Max heli overall length 52.5' (CAR 602.96)
RCR	Opr
LIGHTING	DR(250°) RY(LO)
COMM	
ATF	Sechelt tfc 123.5 3NM centred on Sechelt A/D 1.5NM ESE 2000 ASL.
A/G	Hosp Security 158.76 FM 3 min PN
PRO	Arr/dep 273° to 253° curved, slope 12% (H2), day use only. Arr/dep 275° to 256° curved fr heli, slope 12% (H1). Arr/dep 143° fr heli, slope 16% (H1). Rstd to multi engine heli able to remain 15' abv all obst when opr in accordance with acct flt manual with one engine inoperative (CAR 602.96).
CAUTION	<u>Strongly recommended that only pilots familiar with lcl terrain should use this heli at ngt. 100' P-lines 300' N of heli. 23' prkg lot lgts W & S of heli.</u>

BRITISH COLUMBIA

AERODROME / FACILITY DIRECTORY

SECHELT BC

CAP3

REF	N49 27 36 W123 42 59 1.3SE 17°E (2015) UTC-8(7) Elev 311' VTA A5004 LO2	
OPR	Dist of Sechelt 604-885-1986 Reg	
PF	C-1,2,3,4,5,6	
FLT PLN	FIC Kamloops 866-WXBRIEF (Toll free within Canada) or 866-541-4101 (Toll free within Canada & USA)	
SERVICES	FUEL 100LL S 4,5	
RWY DATA	Rwy 12(116°)/30(296°) 3246x75 ASPH Thld 12 displ 149' Rwy 12 down 0.91%	
RCR	Opr 1600-0030Z† Mon-Fri. No win maint.	
LIGHTING	12-(TE LO) AV 4.5°, 30-(TE LO) AV 4.5° ARCAL-123.5 type J	
COMM	ATF tfc 123.5 2NM 2500 ASL	
PRO	Rgt hand circuits Rwy 12 (CAR 602.96). Circuit alt 1300 ASL over the water to allow adequate separation fr noise sensitive area loc btwn A/D & Strait of Georgia.	
CAUTION	<u>Strongly recommended that only pilots familiar with lcl terrain should use this A/D at ngt.</u> Rwy 12: trees to 100 AGL on apch & within 300' N of extended centreline. Unlgt'd terrain lies to N of aprt & rises steeply in dep area Rwy 30. Ditch 3' deep parallels N side of rwy aprx 35' fr rwy edge.	

BRITISH COLUMBIA

AERODROME / FACILITY DIRECTORY

SEYMOUR ARM BC

CSM4

REF	N51 14 33 W118 56 59 Adj NW 16°E (2021) UTC-8(7) Elev 1150' A5005	
OPR	Seymour Airstrip Ltd. 604-649-3524 Reg	
PF	C-1,2,5	
FLT PLN	FIC Kamloops 866-WXBRIEF (Toll free within Canada) or 866-541-4101 (Toll free within Canada & USA)	
RWY DATA	Rwy 18(177°)/36(357°) 2700x125 GRASS/GRVL	
RCR	Opr 16-01Z† No win maint	
PRO	Recommend Arr Rwy 36 / Dep Rwy 18 dur lgt wind due rising terrain to N. Parking avbl W of Thld 18.	
CAUTION	Tall trees both sides of rwy. Rwy strip cleared of trees to 140' wide. Rising terrain and trees to N. Bldgs along E edge of rwy.	

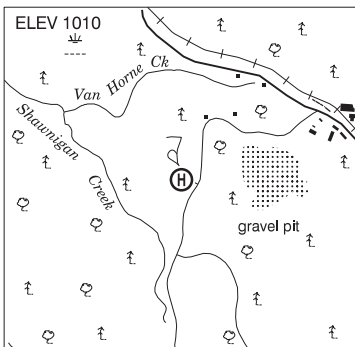
BRITISH COLUMBIA

AERODROME / FACILITY DIRECTORY

SHAWNIGAN LAKE (ELIE ACRES) BC (Heli)

CLE3

REF	N48 33 36 W123 36 10 5.7SSE 16°E (2021) UTC-8(7) Elev 1010' A1901 A5004
OPR	Devin DeGroot 905-466-5558 Reg PPR
PF	C-1,2,3,4,5,6,7
FLT PLN	
FIC	Kamloops 866-WXBRIEF (Toll free within Canada) or 866-541-4101 (Toll free within Canada & USA)
SERVICES	
S	4
HELI DATA	FATO 60' x 60' GRASS TLOF 10' x 10' ASPH Opr
RCR	
PRO	Arr/dep SE fr heli.



BRITISH COLUMBIA

AERODROME / FACILITY DIRECTORY

SICAMOUS / OWLS LANDING BC (Heli)

COL4

REF	N50 48 39 W118 58 13 Adj SSE 16°E (2016) UTC-8(7) Elev 1394' A5005	
OPR	Guy Maris 780-920-2191 Fax 780-483-5400 Reg PPR	
PF	C-1,2,3,4,5 D-6	
FLT PLN		
FIC	Kamloops 866-WXBRIEF (Toll free within Canada) or 866-541-4101 (Toll free within Canada & USA) or 250-376-8392	
HELI DATA	FATO 300' x 90' CONC/ASPH/aggregate TLOF 200' x 90' CONC/ASPH Safety Area 300' x 90' Max heli overall length 50'	
RCR	Opr 16-01Z‡ Mon-Fri. No win maint.	
COMM		
ATF	tfc 123.2 5NM 4400 ASL	
PRO	Arr/dep curved 276° to 309° fr heli, day use only. All apch and dep over lake.	
CAUTION	Unmarked p-lines and tall trees E of FATO.	

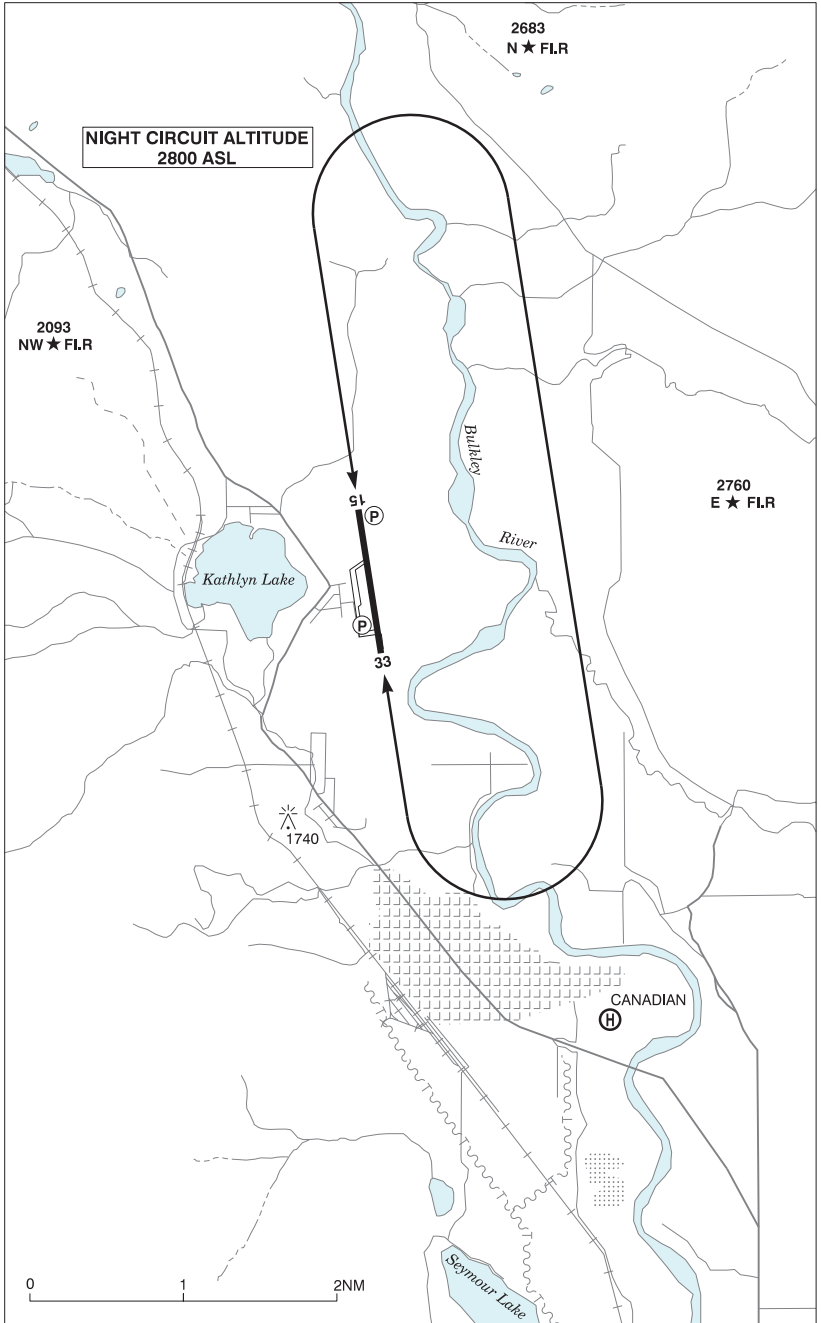
BRITISH COLUMBIA

AERODROME / FACILITY DIRECTORY

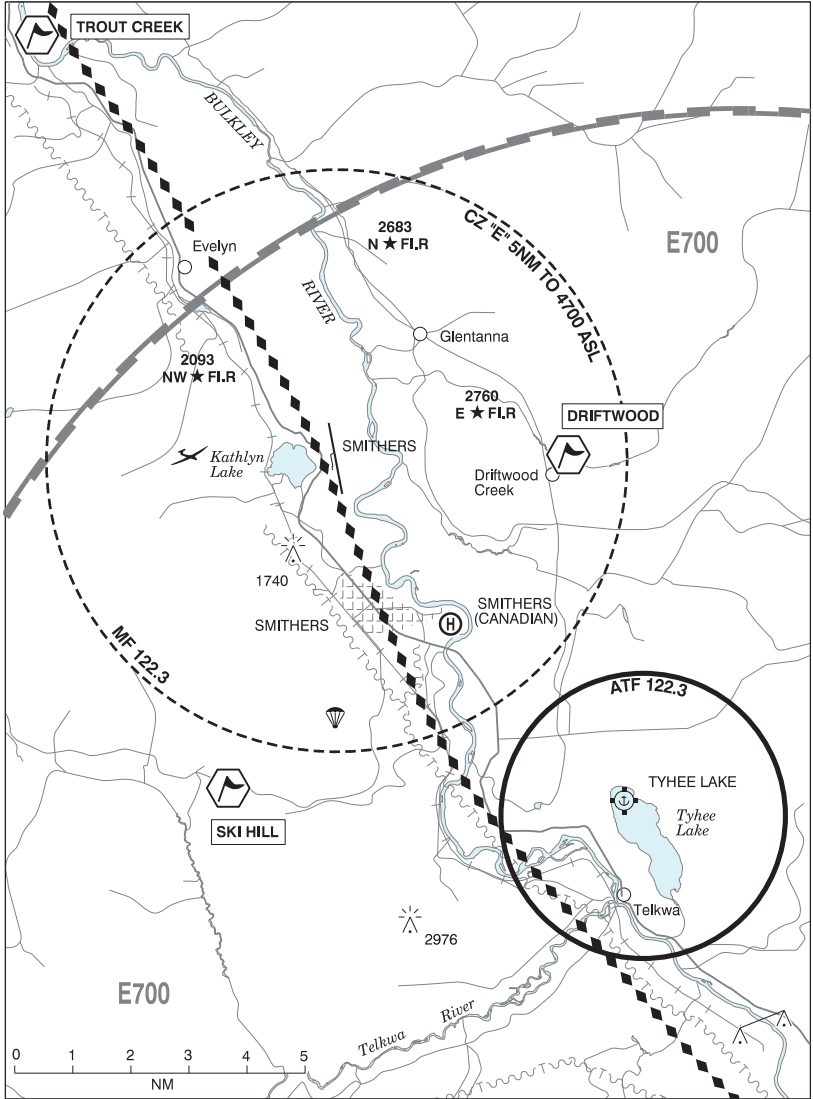
SMITHERS (CANADIAN) BC (Heli)**CAA6**

REF	N54 46 30 W127 08 06 19°E (2013) UTC-8(7) Elev 1600' A5013
OPR	Canadian Helicopters Ltd 250-847-9444 Reg PPR
FLT PLN	
FIC	Kamloops 866-WXBRIEF (Toll free within Canada) or 866-541-4101 (Toll free within Canada & USA)
HELI DATA	200' x 200' concrete/turf
COMM	
MF	rdo 122.3 15-04Z± (Oct 1-May 31), 14-06Z± (Jun 1-Sep 30) O/T tfc. 5NM centred on Smithers A/D 3.4NM NW 4700 ASL (CAR 602.98)

SMITHERS VFR TERMINAL PROCEDURES CHART - NIGHT CIRCUIT PROCEDURE



SMITHERS VFR TERMINAL PROCEDURES CHART



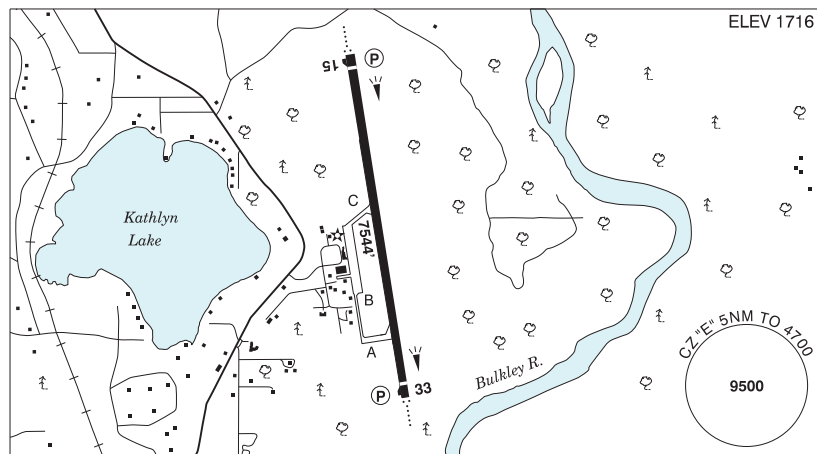
LOCATION	IDENT	LAT/LONG
DRIFTWOOD	VCDWD	N54° 49.00' W127° 04.70'
SKI HILL	VCSHL	N54° 46.10' W127° 15.20'
TROUT CREEK	VCTRT	N54° 56.50' W127° 19.50'

BRITISH COLUMBIA

AERODROME / FACILITY DIRECTORY

SMITHERS BC

CYJD



REF	N54 49 31 W127 10 58 2N 19°E (2014) UTC-8(7) Elev 1716' A5013 LO1 HI2 HI3 CAP
OPR	Smithers Regional Airport 250-847-3664/0534 O/T 250-877-1858 Fax 250-847-2605 Cert 1500-0100Z± Apr-Oct 1500-0330Z± Nov-Mar
PF	A-1,2(ltd hrs),3,6 C-2,4,5
FLT PLN	<p>FIG Kamloops 866-WXBRIEF (Toll free within Canada) or 866-541-4101 (Toll free within Canada & USA)</p> <p>WX METAR 15-04Z± Oct 1-May 31 14-06Z± Jun 1-Sep 30 O/T METAR AUTO (see COMM). TAF 14-06Z, issue times: 14, 19, 01Z. WxCam</p>
SERVICES	Call out chg may be levied for one or more svcs
FUEL	100LL, JA-1 (FSII avbl), SP (JA-1 only) 250-847-3414 or 643-1755
OIL	W100 Aeroshell
S	1,2,3,4,5 (ltd), 6 (ltd)
SUP FL	D-ice, HPOX (ltd) (DJ Airside 250-877-1084)
JASU	Elect 28V up to 1500 amps (DJ Airside 250-877-1084)
PVT ADV	Shell Smithers 122.9
RWY DATA	Rwy 15(152°)/33(332°) 7544x150 asphalt Thld 15 displ 259' Thld 33 displ 262'
RWY CERT	Rwy 15/33 AGN IV
TWY CERT	Twy: A, B AGN IIIA
TWY	Twy B no vehicle control.
RCR	Opr Ltd win maint Nov-Mar, ctc opr for hrs of ops O/T 3 hrs PN call out chg may be levied. CRFI, PLR/PCN
LIGHTING	15-AO(TE ME) P2, 33-AO(TE ME) P2 PAPI limitation/restriction. PAPI Rwy 15 to be used only within 2NM of thld; PAPI Rwy 33 to be used only within 2NM of thld ARCAL-122.3 type K when FSS clsd

BRITISH COLUMBIA

AERODROME / FACILITY DIRECTORY

SMITHERS BC (Cont'd)

CYYD

COMM	
RADIO	122.3 (V) 15-04Z† Oct 1-May 31, 14-06Z† Jun 1-Sep 30 (emerg only 250-847-2035).
RCO	Pacific rdo 123.375 (FISE)
MF	rdo 122.3 15-04Z† Oct 1-May 31, 14-06Z† Jun 1-Sep 30 O/T tfc 5NM 4700 ASL (CAR 602.98)
AWOS	128.65 04-15Z† Oct 1-May 31, 06-14Z† Jun 1-Sep 30
NAV	
VOR/DME	HOUSTON YYD 114.7 Ch 94 N54 27 08 W126 39 03 (4191')
PRO	Rgt hand circuits Rwy 33 (CAR 602.96). De-icing/anti-icing activity to be carried out on E edge of apron only. Ngt circuit alt 2800 ASL (1100 AGL) see VTPC.
CAUTION	Soaring activity W of aprt Apr-Oct. Ocsl parachuting aprx 5NM S. Smithers/Tyhee Lake water A/D: MF 122.3 aprx 9NM SE. Ngt ops are not recommended unless all 3 hazard bcns are oprg. Only pilots familiar with lcl terrain should use this aprt dur hrs of darkness. Extv bird activity Apr-Oct. Hi terrain reduces operational length of Rwys 15 and 33 PAPI.

BRITISH COLUMBIA

AERODROME / FACILITY DIRECTORY

SONORA RESORT BC (Heli)

CSR6

REF	N50 22 54 W125 09 26 Adj 18°E (2013) UTC-8(7) Elev 46' A5004 CAP RCAP	
OPR	London Enterprises Limited 604-272-8266 Reg PPR Ldg fees	
PF	B-1,2,5	
FLT PLN	FIC Kamloops 866-WXBRIEF (Toll free within Canada) or 866-541-4101 (Toll free within Canada & USA)	
HELI DATA	FATO/TLOF 100' dia CONC Safety Area 104' Max heli overall length 55'	
RCR	Opr 15-03Z†	
LIGHTING	RY DR	
COMM	ATF tfc 123.2 5NM 3000 ASL	
PRO	Arr/dep 038° & 218° fr heli. Day apch - avoid flt over bldgs. Flt over bldgs rstd to acct cert and configured for CAT A tkof/lgd. All transient acct require PPR thru opr.	
CAUTION	Hi gnd S of helipad to 3500'.	

BRITISH COLUMBIA

AERODROME / FACILITY DIRECTORY

SOUTH CARIBOO / 108 MILE BC

CZML

REF	N51 44 12 W121 19 58 5.3NW 17°E (2014) UTC-8(7) Elev 3129' A5004 LO2 HI3 RCAP	
OPR	Cariboo Regional District APM 250-791-1908 Reg Ldg fees apply to all turbine and twin engine acft	
PF	A-1,3,6 C-2,4,5	
FLT PLN		
FIC	Kamloops 866-WXBRIEF (Toll free within Canada) or 866-541-4101 (Toll free within Canada & USA)	
WX	AUTO 250-791-9262 (See COMM)	
SERVICES		
FUEL	100LL, JA Self-serve Visa & Mastercard	
OIL	All	
S	1,2,4,5,6	
RWY DATA	Rwy 15(148°)/33(328°) 5293x75 asphalt Thld 15 displ 415' Rwy 15 down 0.53%	
RCR	Opr	
LIGHTING	15-(TE ME) V1, 33-(TE ME) V1 ARCAL-123.2 key mic 3 times for edge lighting, 5 times for VASIS 33 and edge lgts, 7 times for VASIS 15 and edge lgts.	
COMM		
ATF	tfc 123.2 5NM 6100 ASL	
AUTO	122.55	
PRO	Day: Rgt hand circuits Rwy 33 (CAR 602.96). Night: Rgt hand circuits Rwy 15 (CAR 602.96).	
CAUTION	South end of rwy is not vis fr Thld 15. P-line across apch to Rwy 33 marked by ball markers.	

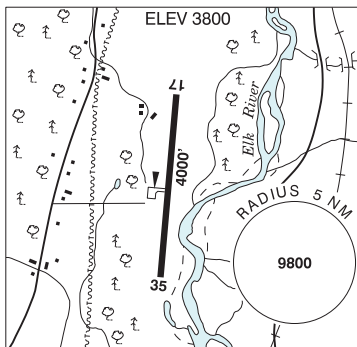
BRITISH COLUMBIA

AERODROME / FACILITY DIRECTORY

SPARWOOD / ELK VALLEY BC

CYSW

REF	N49 50 W114 53 4N 15°E (2012) UTC-7(6) Elev 3800' A5005 LO2
OPR	Regional District of East Kootenay 250-425-4616 Reg
PF	B-1 C-2,3,4,5
FLT PLN	
FIC	Kamloops 866-WXBRIEF (Toll free within Canada) or 866-541-4101 (Toll free within Canada & USA)
WX	METAR 14-24Z (DT 13-01Z) O/T LWIS 5.3S (CWSW)
SERVICES	
FUEL	100LL (self-serve)
OIL	15W50
RWY DATA	Rwy 17(171°)/35(351°) 4000x75 ASPH
RCR	Opr Ltd win maint
COMM	
ATF	tfc 123.2 5NM 6800 ASL
CAUTION	Wildlife ocsl on rwy. Blasting ops 1NM N A/D sfc to 3281 AGL 12057 ASL.



BRITISH COLUMBIA

AERODROME / FACILITY DIRECTORY

SPRINGHOUSE AIRPARK BC

CAQ4

REF	N51 57 20 W122 08 22 18°E (2012) UTC-8(7) Elev 3250' A5004	
OPR	Springhouse Airpark Society 250-392-7585/0588 Reg	
PF	B-1 D-2,3,4,5,6	
FLT PLN	FIC Kamloops 866-WXBRIEF (Toll free within Canada) or 866-541-4101 (Toll free within Canada & USA)	
SERVICES	S 1,2,3,4,5	
RWY DATA	Rwy 15/33 4800x100 TURF	
RCR	Opr Ltd win maint.	
COMM	ATF UNICOM 122.8 2NM 4800 ASL	
CAUTION	P-line on apch Rwy 15. Float planes opr fr Boitano Lake E side rwy. Helipad 200' W Thld 15.	

BRITISH COLUMBIA

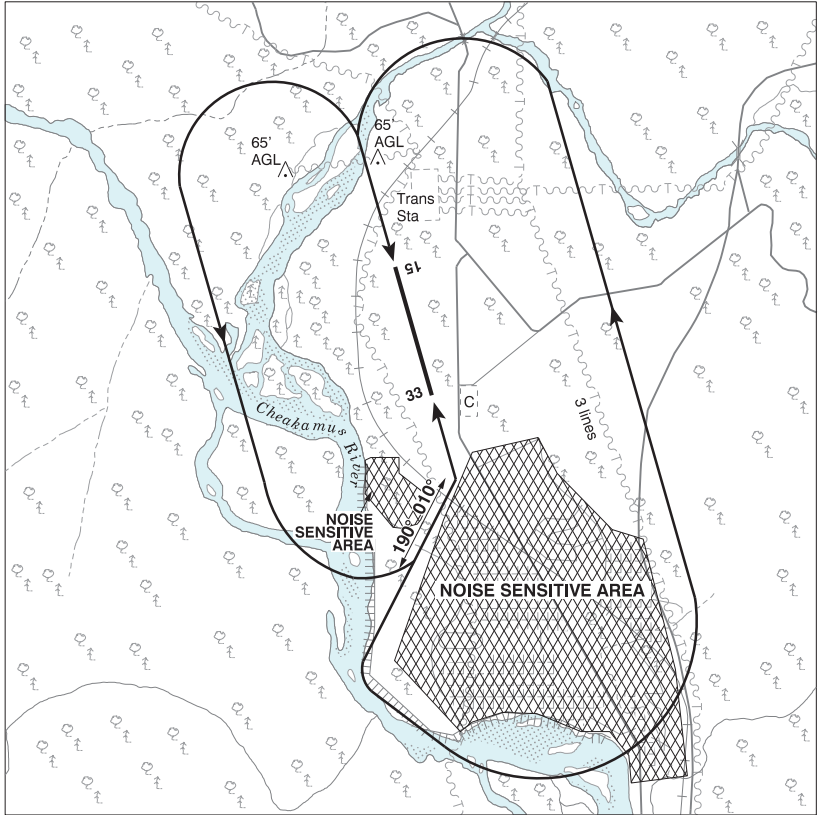
AERODROME / FACILITY DIRECTORY

SQUAMISH MUNICIPAL AIRPORT (DON PATRICK FIELD) BC

CYSE

REF	N49 46 54 W123 09 43 5.4N 17°E (2015) UTC-8(7) Elev 171' A5004	
OPR	District of Squamish 604-892-5217 Reg	
PF	B-1 D-2,3,4,5,6	
FLT PLN	FIC Kamloops 866-WXBRIEF (Toll free within Canada) or 866-541-4101 (Toll free within Canada & USA) WX WxCam	
SERVICES	FUEL 100LL S 5	
RWY DATA	Rwy 15/33 2400x75 asphalt RCR Opr No win maint	
COMM	ATF UNICOM 122.8 3NM 2500 ASL	
PRO	Rwy 33 Dep: Preferred calm wind rwy when safe, due to noise sensitive areas. Rwy 33 Arr: Offset approaches. Avoid noise sensitive areas (see VTPC). Rwy 15 Dep: Initial climb on rwy hdg, when safe turn to aprx 190° to avoid noise sensitive areas. Climb at best rate, follow river SE (see VTPC).	
CAUTION	Strong sfc winds may produce significant turbulence and/or downdrafts. Trees to 100 AGL on apch to Rwy 15, aprx 1000' fr thld.	

SQUAMISH VFR TERMINAL PROCEDURES CHART



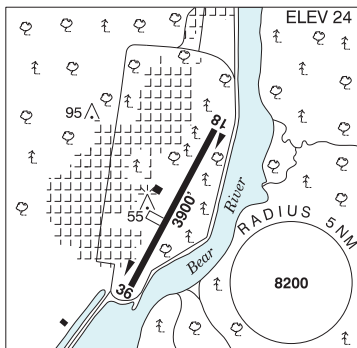
BRITISH COLUMBIA

AERODROME / FACILITY DIRECTORY

STEWART BC

CZST

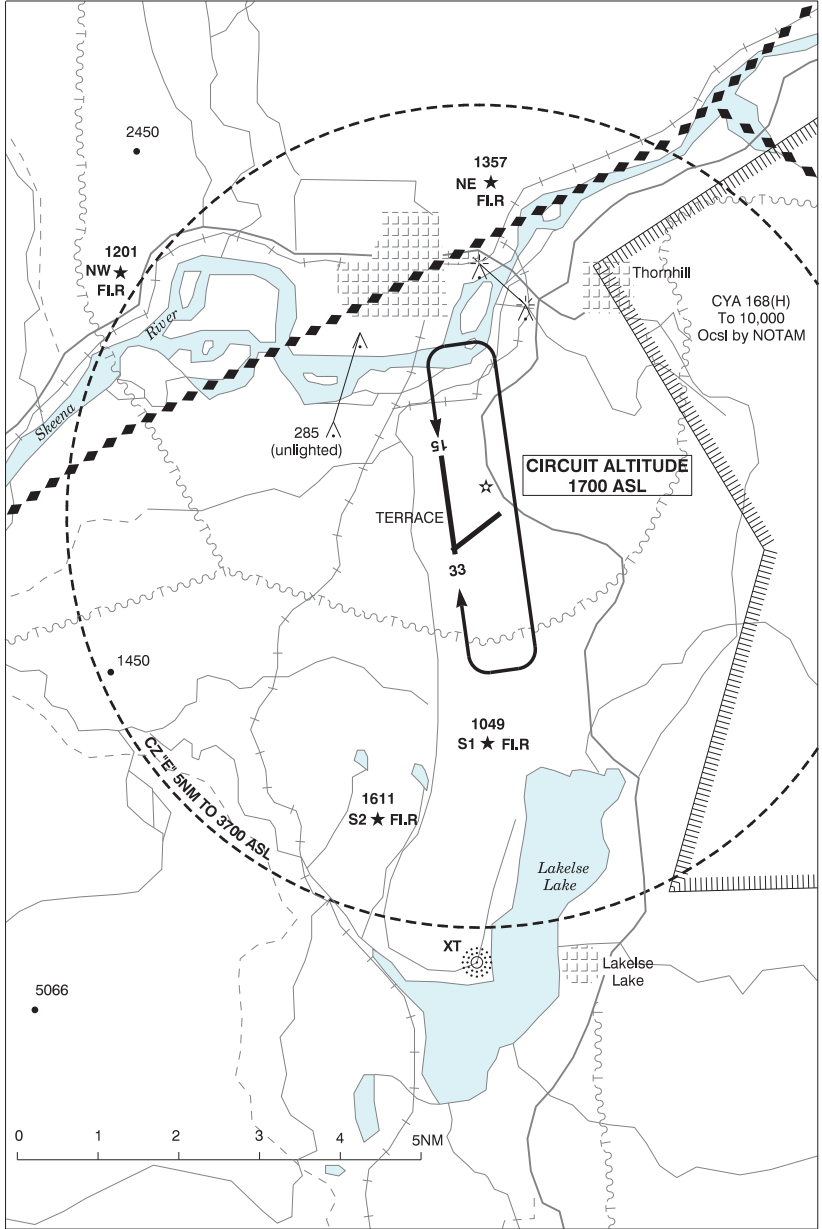
REF	N55 56 W129 59 Adj E 18°E (2020) UTC-8(7) Elev 24' A5013 LO1
OPR	District 250-636-2251 Reg
PF	C-1,2,4,5
FLT PLN	<p>FIC Kamloops 866-WXBRIEF (Toll free within Canada) or 866-541-4101 (Toll free within Canada & USA)</p> <p>WX METAR 15-01Z (DT 13-01Z) dly O/T LWIS</p>
RWY DATA	Rwy 18/36 3900x75 asphalt/snow
RCR	Opr No win maint
COMM	<p>ATF tfc 123.2 5NM 3100 ASL</p>



TERRACE FSS – RCO

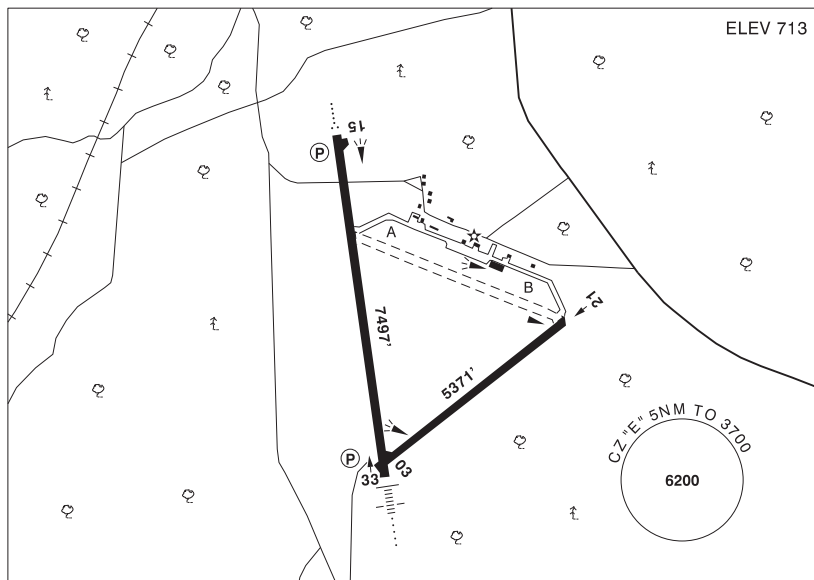
Sandspit 122.3 (RAAS) 296.2 (RAAS) (N53 15 W131 48)

TERRACE VFR TERMINAL PROCEDURES CHART - NIGHT CIRCUIT PROCEDURE



TERRACE BC

CYXT



REF	N54 28 07 W128 34 42 3S 19°E (2014) UTC-8(7) Elev 713' A5013 LO1 HI3 CAP
OPR	Terrace-Kitimat Aprt Society 250-635-2659 13-08Z± Cert
PF	A-1,2,3,6,7 C-4,5
FLT PLN	<p>FIC Kamloops 866-WXBRIEF (Toll free within Canada) or 866-541-4101 (Toll free within Canada & USA)</p> <p>WX METAR H24. TAF H24, issue times: 01, 07, 13, 19Z.</p>
SERVICES	<p>FUEL 100LL, JA-1 (FSII avbl) 1230-0400Z±, 250-638-1564, O/T call out chg may be levied.</p> <p>OIL All</p> <p>S 5 May 01-Oct 31</p> <p>ARFF PARTICIPATING CAT 5 1345-0800Z± for sked pax flt, other acft 2 hr PN Executive Flight Centre 250-638-1564 Fax 250-638-1589</p> <p>PVT ADV Executive Flight Centre 250-638-1564 Fax 250-638-1589</p> <p>MILCON Associated Energy Group 250-638-1564</p>

BRITISH COLUMBIA

AERODROME / FACILITY DIRECTORY

TERRACE BC (Cont'd)

CYXT

RWY DATA	Rwy 15(153°)/33(333°) 7497x148 ASPH Rwy 03(033°)/21(213°) 5371x148 ASPH Rwy 03 up 0.69%
RWY CERT	Rwy 15 RVR 1200(1/4sm) Day only/Rwy 33 RVR 1200(1/4sm) Day only AGN IV Rwy 03/21 AGN IIIA
TWY CERT	Twy: A, B AGN IIIB
TWY	Twy B uncontrolled first 2000' fr apron
APRON	Tran acft must park in SE corner of Apron. Itinerant parking with tiedowns on grass May to Oct. N side main apron stands 1-3 are rstd to sked tfc only. All stands PPR. Itinerant pilot/pax access via pilot access door on E end of tml bldg. No access/egress via tml bldg facility is permitted. Exceptions require prior approval of aprt opr. Corporate itinerant prkg ctc Executive Flight Centre.
RCR	Opr Win maint 1330-0800Z± Mon-Fri, 1330-0430Z± Sat, 1730-0800Z± Sun O/T 2 hrs PN 250-615-7636, cost recovery. Rwy 03/21 no win maint. Ltd hrs CRFI, PLR/PCN
LIGHTING	15-AO(TE HI) P2, 33-AN(TE HI) P2 3.5° ARCAL-122.0 type K PAPI limitation/restriction. PAPI Rwy 33 to be used only within 2NM of thld.
COMM	
RADIO	122.0 (E) (emerg only 250-635-2110)
RCO	Pacific rdo 123.375(FISE) 126.7 (bcst)
MF	rdo 122.0 5NM 3700 ASL (CAR 602.98)
PAL	Vancouver Ctr 128.4 269.1
NAV	
NDB	XT 332 (M) N54 22 27 W128 35 04 KITIMAT ZKI 203 (M) N54 03 15 W128 40 12
DME	IXT 110.1 Ch 38 N54 27 39 W128 35 16
ILS	IXT 110.1 (Rwy 33) LOC reliable only within 10° either side of centerline.
PRO	Rgt hand circuits Rwy 33 (CAR 602.96). Ngt circuit pro, see VTPC.
CAUTION	Ngt ops not recommended unless all hazard bcns are oprg. Recommend that only pilots familiar with the local area use the aprt dur the hrs of darkness. Hi terrain reduces operational length of Rwy 33 PAPI.

BRITISH COLUMBIA

AERODROME / FACILITY DIRECTORY

TEXADA / GILLIES BAY BC

CYGB

REF	N49 41 39 W124 31 04 1NW 17°E (2016) UTC-8(7) Elev 326' A5004	
OPR	Regional District of Powell River 604-485-2260 Reg	
PF	A-7 C-2,4,5	
FLT PLN	FIC Kamloops 866-WXBRIEF (Toll free within Canada) or 866-541-4101 (Toll free within Canada & USA)	
SERVICES	S 4,5 ltd	
RWY DATA	Rwy 14(141°)/32(321°) 3000x75 ASPH Rwy 32 up 1.3%	
RCR	Resident caretaker 604-223-4530 ltd hrs ltd win maint	
COMM	ATF tfc 122.7 2NM 2500 ASL	
CAUTION	Unsked blasting at quarry NW of aprt. Wildlife in vic of rwy.	

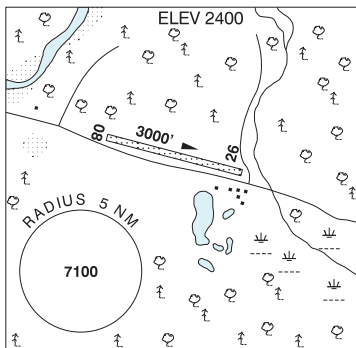
BRITISH COLUMBIA

AERODROME / FACILITY DIRECTORY

TOAD RIVER / MILE 422 (ALASKA HIGHWAY) BC

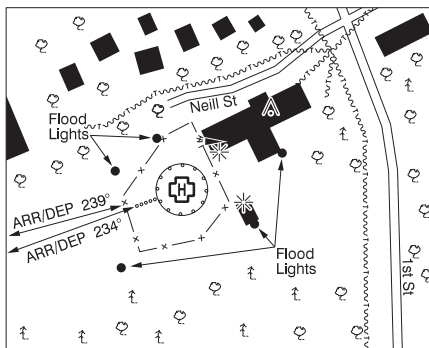
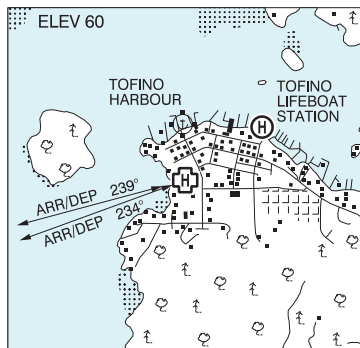
CBK7

REF	N58 50 58 W125 14 24 Adj 19°E (2021) UTC-8(7) Elev 2400' A5022 A5099
OPR	Toad River Community Club 250-232-5401 Reg PPR
PF	C-1,2,5
FLT PLN	
FIC	Kamloops 866-WXBRIEF (Toll free within Canada) or 866-541-4101 (Toll free within Canada & USA)
RWY DATA	Rwy 08/26 3000x80 GRVL
RCR	Opr No win maint
COMM	
ATF	tfc 123.2 5NM 5400 ASL
CAUTION	Hi terrain all quads. P-line aprx 250' N of Thld 26 runs E-W 35 AGL



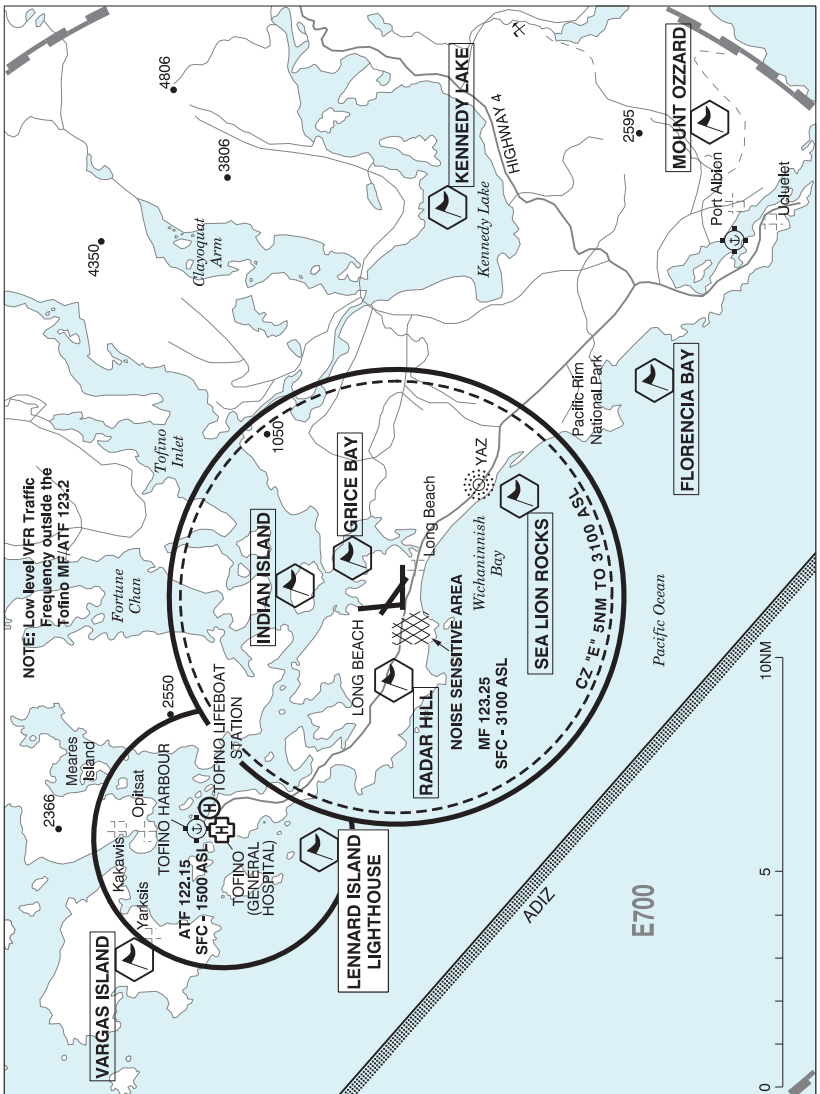
TOFINO (GENERAL HOSPITAL) BC (Heli)

CBC8



REF	N49 09 04 W125 54 33 Adj 16°E (2019) UTC-8(7) Elev 60' A5004
OPR	Vancouver Island Health Authority 250-725-2681 Cert NVIS OPS AUTH PPR
PF	B-1,4 C-2,3,5
FLT PLN	
FIC	Kamloops 866-WXBRIEF (Toll free within Canada) or 866-541-4101 (Toll free within Canada & USA)
HELI DATA	FATO/TLOF 86' dia CONC Safety Area 115' dia Max heli overall length 57.4' (CAR 602.96)
RCR	Opr
LIGHTING	DR LED RW (ME) green LED RF (FL) ARCAL-122.8 type K
COMM	
ATF	Tofino Harbour tfc 122.15 3NM centred on Tofino Harbour water A/D 0.2NM NNW 1500 ASL exc area within Tofino CZ as depicted on Tofino VTPC
A/G	Hosp Security 158.76 FM 3 min PN
PRO	Arr/dep 239° fr heli, slope 8% (H3) (CAR 602.96). Arr/dep 234° fr heli, slope 16% (H2) (CAR 602.96). NVIS rqrd for night use, all flt paths (CAR 602.96).
CAUTION	Trees to 100 AAE adj N & S. Trees to 130 AAE 350' E. Unlgt p-lines to 30 AAE adj N & to 57 AAE 300' E. Lgt twr 426 ASL (160 AGL) 0.4NM ESE. Only pilots familiar with lcl terrain should use this heli during hrs of darkness.

TOFINO / LONG BEACH VFR TERMINAL PROCEDURES CHART



LOCATION	IDENT	LAT/LONG
FLORENCIA BAY	VCFO	N48° 59.00 W125° 38.58
GRICE BAY	VCGRB	N49° 05.91 W125° 44.83
INDIAN ISLAND	VCIS	N49° 07.08 W125° 45.83
KENNEDY LAKE	VCKLK	N49° 03.91 W125° 32.50
LENNARD ISLAND LIGHTHOUSE	VCLIL	N49° 06.63 W125° 55.33
MOUNT OZZARD	VCOZZ	N48° 57.83 W125° 29.50
RADAR HILL	VCRDR	N49° 05.00 W125° 49.33
SEA LION ROCKS	VCSEA	N49° 02.00 W125° 42.66
VARGAS ISLAND	VCVRG	N49° 11.75 W125° 59.16

BRITISH COLUMBIA

AERODROME / FACILITY DIRECTORY

TOFINO / LONG BEACH BC

CYAZ

REF	N49 04 55 W125 46 21 6SE 17°E (2015) UTC-8(7) Elev 80' A5004 LO2 HI3 CAP	
OPR	Alberni-Clayoquot Regional District 250-720-2700 Cert Ldg fees	
PF	B-1,6 D-2,3,4,5	
FLT PLN	<p>FIC Kamloops 866-WXBRIEF (Toll free within Canada) or 866-541-4101 (Toll free within Canada & USA)</p> <p>WX METAR 15-01Z (DT 13-01Z) O/T LWIS TAF 17-01Z (DT 15-01Z), issue times: 17, 19Z (DT 15, 19Z).</p>	
SERVICES		
FUEL	100LL, JA-1 Cardlock 24 hr emerg phone 250-266-1449	
RWY DATA	Rwy 16(158°)/34(338°) 5000x100 CONC Thld 16 displ 208'. Thld 34 displ 887'. Rwy 11(109°)/29(289°) 5000x100 ASPH Thld 11 displ 500'. Rwy 07(073°)/25(253°) 5000x150 CONC Thld 07 displ 735'. Thld 25 displ 358'.	
RWY CERT	Rwy 16/34 AGN IIIB Rwy 11/29 AGN IIIB Rwy 07/25 AGN IIIB	
RCR	Aprt ops 250-725-3751 Ltd win maint. PLR/PCN	
LIGHTING	11-AS(TE ME) P1, 29-AS(TE ME) P1 ARCAL-123.25 type K	
COMM	For IFR clnc ctc Hardy rdo 1330-0530Z± O/T Pacific rdo Hardy rdo 123.25 (RAAS) 1330-0530Z± Pacific rdo 125.85 (FISE) 126.7 (bcst) Hardy rdo 123.25 1330-0530Z± O/T tfc 5NM 3100 ASL (CAR 602.98) PAL Vancouver Ctr 132.9 134.925 254.9	
NAV	NDB YAZ 359 (M) N49 02 49 W125 42 15	
PRO	PVT Water landing strip PPR Avoid overflight of noise sensitive area at less than 1000 AGL, see A/D sketch & VTCP	

BRITISH COLUMBIA

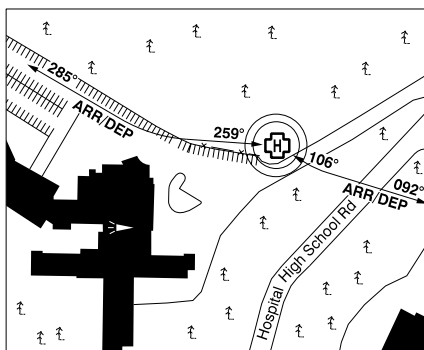
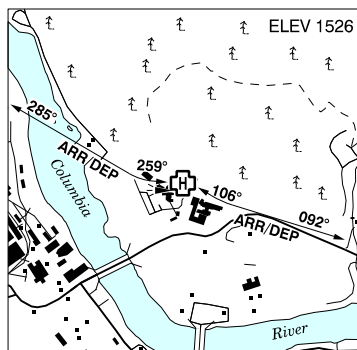
AERODROME / FACILITY DIRECTORY

TOFINO LIFEBOAT STATION BC (Heli)**CBR7**

REF	N49 09 16 W125 54 07 Adj ENE 17°E (2016) UTC-8(7) Elev 10' A5004
OPR	Cdn Coast Guard 250-725-3231 Reg PPR
PF	A-1 C-2,3,4,5,6
FLT PLN	
FIC	Kamloops 866-WXBRIEF (Toll free within Canada) or 866-541-4101 (Toll free within Canada & USA)
HELI DATA	54' x 44' wood
COMM	
ATF	Tofino Harbour tfc 122.15 3NM centred on Tofino Harbour water A/D 0.3NM WSW 1500 ASL exc area within Tofino CZ as depicted on Tofino VTPC.
CAUTION	Kayaks on shore and oprg within arr/dep area, be cautious with downwash.

TRAIL (KOOTENAY BOUNDARY REGIONAL HOSPITAL) BC (Heli)

CKB3



REF	N49 06 13 W117 42 01 Adj N 15° (2018) UTC-8(7) Elev 1526' A5005
OPR	Interior Health Authority 250-368-3311 or 250-512-7174 Cert PPR
PF	A-1,4 C-5 D-2,3,6
FLT PLN	
FIC	Kamloops 866-WXBRIEF (Toll free within Canada) or 866-541-4101 (Toll free within Canada & USA)
HELI DATA	FATO 86' dia TLOF 58' dia CONC Safety Area 115' dia, elevated pad Max heli overall length 57.4' (CAR 602.96)
RCR	Opr Day only
COMM	
ATF	tfc 123.2 5NM 4400 ASL
PRO	Arr/dep 106° to 092° and 259° to 285° curved fr heli, slope 16% (H2) day only.
CAUTION	Lgtd stack W of hosp. Lgtd wi on hosp. Large unmarked rock outcropping on uphill side aprx 150' fr pad on 259° mag (274° true).

BRITISH COLUMBIA

AERODROME / FACILITY DIRECTORY

TRAIL BC

CAD4

REF	N49 03 20 W117 36 33 6.1SE 16°E (2013) UTC-8(7) Elev 1427' A5005 LO2 CAP	
OPR	City of Trail 250-364-1262 Cert	
PF	B-1,7 C-2,3,4,5,6	
CUST	AOE/15 2-48 hrs PN 1-888-226-7277 16-24Z‡ Mon-Fri exc hols; AOE/CAN	
FLT PLN		
FIC	Kamloops 866-WXBRIEF (Toll free within Canada) or 866-541-4101 (Toll free within Canada & USA)	
SERVICES	250-367-0029 or 250-921-5478	
FUEL	100LL, JA-1	
RWY DATA	Rwy 16(162°)/34(342°) 4001x75 ASPH Rwy 34 up 0.50%	
RCR	Opr Win maint 16-00Z‡ O/T 3 hrs PN CRFI 250-367-0029 or 250-921-5478	
COMM		
MF	tfc 123.2 5NM 4400 ASL (CAR 602.98)	
PRO	Altimeter setting avail ltd hrs 250-367-0029 Rgt hand circuits Rwy 16 (CAR 602.96)	
CAUTION	Narrow valley. Final apch Rwy 16 offset 20° - axis 139° mag due terrain. Twr 68 AGL aprx 1400' SSE of Thld 34.	

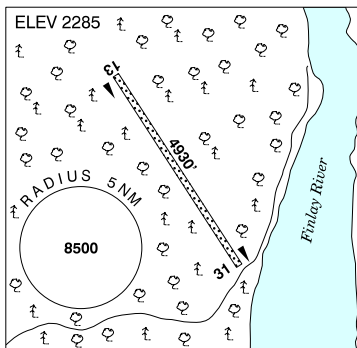
BRITISH COLUMBIA

AERODROME / FACILITY DIRECTORY

TSAY KEH BC

CBN9

REF	N56 54 25 W124 57 58 Adj 18°E (2020) UTC-8(7) Elev 2285' A5022 LO1 RCAP
OPR	Tsay Keh Dene Band Reg For lcl cond ctc Ootsa Air Ltd 250-963-0045
PF	C-1,4
FLT PLN	
FIC	Kamloops 866-WXBRIEF (Toll free within Canada) or 866-541-4101 (Toll free within Canada & USA)
WX	WxCam
RWY DATA	Rwy 13(129°)/31(309°) 4930x50 packed gravel/sand Rwy 13 down 0.30%
RCR	250-993-2100 Band office Ltd win maint
COMM	
ATF	tfc 123.2 2NM 3800 ASL
CAUTION	Aprx 30' sharp drop off SE end of rwy.



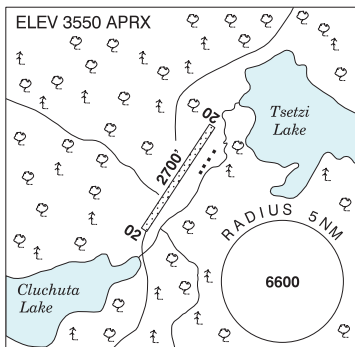
BRITISH COLUMBIA

AERODROME / FACILITY DIRECTORY

TSETZI LAKE (PAN PHILLIPS) BC

CBT3

REF	N52 58 19 W125 01 36 19°E (2012) UTC-8(7) Elev 3550' aprx A5013 A5014
OPR	Pan Phillips Fishing Resort 778-766-5051 Reg
PF	B-2,5
FLT PLN	
FIC	Kamloops 866-WXBRIEF (Toll free within Canada) or 866-541-4101 (Toll free within Canada & USA)
SERVICES	
S	5
RWY DATA	Rwy 02/20 2700x90 turf Rwy 20 aprx up 2%
RCR	Opr No win maint
COMM	
ATF	tfc 123.2 2NM 5100 ASL



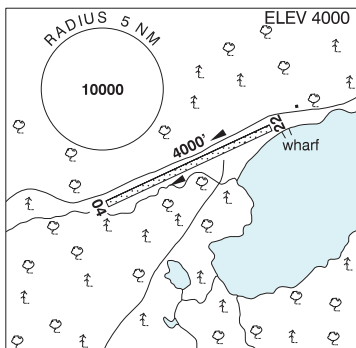
BRITISH COLUMBIA

AERODROME / FACILITY DIRECTORY

TSUNIAH LAKE LODGE BC

CAF4

REF	N51 32 W124 10 18°E (2013) UTC-8(7) Elev 4000' A5004
OPR	Tsuniah Lake Lodge 250-392-5612/394-4122 Reg PPR
PF	B-1,2,3,5
FLT PLN	
FIC	Kamloops 866-WXBRIEF (Toll free within Canada) or 866-541-4101 (Toll free within Canada & USA)
SERVICES	
S	5
RWY DATA	Rwy 04/22 4000x100 TURF/GRVL Rwy 04 slope up
RCR	Opr No win maint
COMM	
ATF	tfc 123.2 2NM 5500 ASL
PRO	Rgt hand circuits Rwy 04 (CAR 602.96).



BRITISH COLUMBIA

AERODROME / FACILITY DIRECTORY

TUMBLER RIDGE BC

CBX7

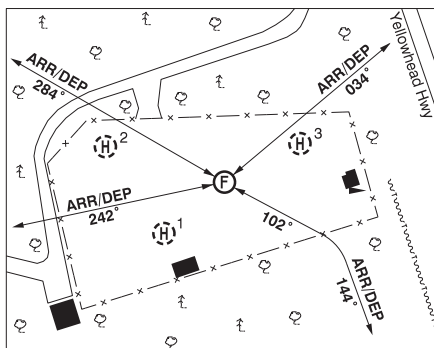
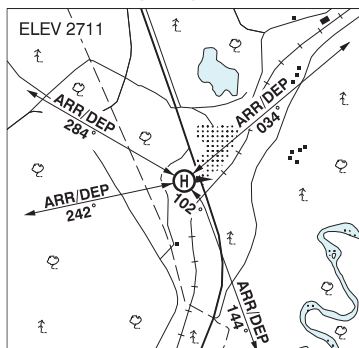
REF	N55 01 38 W120 55 52 6S 18°E (2013) UTC-7 Elev 3060' A5014 LO1 RCAP	
OPR	District of Tumbler Ridge 250-242-3578 Reg	
PF	A-1 D-2,3,4,5	
FLT PLN		
FIC	Edmonton 866-WXBRIEF (Toll free within Canada) or 866-541-4102 (Toll free within Canada & USA)	
ACC	Edmonton IFR 888-358-7526	
SERVICES		
FUEL	JA 877-242-4211 or 250-242-4542	
S	5,6	
RWY DATA	Rwy 02(018°)/20(198°) 3942x100 ASPH	
RCR	Opr Ltd win maint	
LIGHTING	02-(TE ME) P1, 20-(TE ME) P1 ARCAL-123.2 type K	
COMM		
ATF	tfc 123.2 5NM 6000 ASL	
PRO	Aircrew must ctc Edmonton ACC via tel to submit an arr rpt and rcv IFR clnc.	
CAUTION	Deep ditches parallel both sides of the rwy. Moderate to severe turbulence & wind shear may be encountered on apch. Wildlife in the vic.	

BRITISH COLUMBIA

AERODROME / FACILITY DIRECTORY

VALEMOUNT (CMH) BC (Heli)

CMH6



REF	N52 47 18 W119 15 24 2.6SSE 16°E (2017) UTC-8(7) Elev 2711' A5014
OPR	Canadian Mountain Holidays 250-566-4111 or 403-762-7770 Nov 1-Apr 30; 604-414-4274 May 1-Oct 31 Reg PPR
PF	C-1,2,3,4,5
FLT PLN	
FIG	Kamloops 866-WXBRIEF (Toll free within Canada) or 866-541-4101 (Toll free within Canada & USA)
SERVICES	
FUEL	JA
HELI DATA	FATO 90' dia GRVL Safety Area 120' dia Parking Pad 1: 18' x 18' CONC Parking Pad 2: 14' x 14' CONC Parking Pad 3: 102' x 105' x 103' x 75' irregular ASPH
RCR	Opr Day only
COMM	
ATF	tfc 123.2 5NM 5800 ASL
A/G	CMH Valemount 150.845 R 156.975 T (CTCSS 179.9)
PRO	Arr/dep 034° fr heli. Arr/dep 242° fr heli. Arr/dep 284° fr heli. Arr/dep curved 102° to 144° fr heli.
CAUTION	Extv heli activity in the area, see BLUE RIVER/VALEMOUNT VTFC. P-lines aprx 30 AGL SE of heli.

BRITISH COLUMBIA

AERODROME / FACILITY DIRECTORY

VALEMOUNT (YELLOWHEAD HELICOPTERS) BC (Heli)

CBV7

REF	N52 51 59 W119 17 49 17°E (2013) UTC-8(7) Elev 2600' A5014	
OPR	Yellowhead Helicopters Ltd 250-566-4401 Reg PN	
PF	A-1 C-2,3,4,5	
FLT PLN	FIC Kamloops 866-WXBRIEF (Toll free within Canada) or 866-541-4101 (Toll free within Canada & USA)	
SERVICES	Call out chg may be levied for one or more svcs	
FUEL	JA 16-24Z† Mon-Fri	
OIL	Mobil 254 (MIL-L-23699)	
HELI DATA	FATO 75' x 75' GRASS/GRVL Safety Area 100' x 100' Max heli overall length 75'. Parking Pad 1 & 2: 35' dia CONC/ASPH	
RCR	Opr	
COMM	ATF tfc 123.2 5NM centred on Valemount A/D 1.6NM SW 4200 ASL.	
PRO	Arr/dep 140° and 320° fr mid-point of abandoned rwy then final apch direct to touchdown pad (H3). Avoid overflight of lcl residence. Extv heli activity in the area, see BLUE RIVER/VALEMOUNT VTPC.	

BRITISH COLUMBIA

AERODROME / FACILITY DIRECTORY

VALEMOUNT BC

CAH4

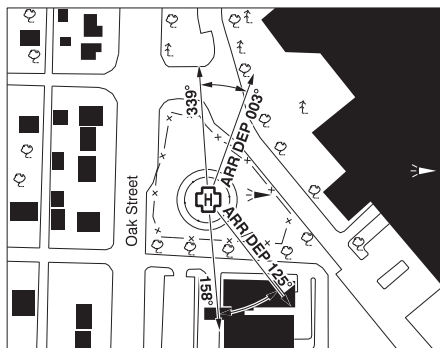
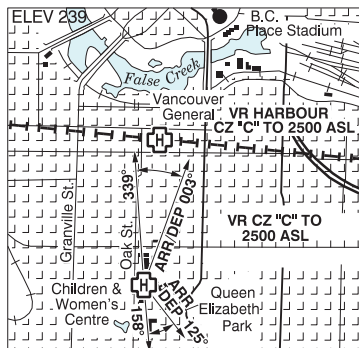
REF	N52 51 10 W119 20 11 2.3NW 16°E (2017) UTC-8(7) Elev 2616' A5014 LO2 RCAP	
OPR	Village 250-566-4435/1284 Reg	
PF	A-1 C-2,4,5	
FLT PLN	FIC Kamloops 866-WXBRIEF (Toll free within Canada) or 866-541-4101 (Toll free within Canada & USA) WX ALTIMETER/WIND 250-566-1284 1 hr PN 15-23Z† Mon-Fri (see COMM)	
SERVICES	FUEL 100LL 250-566-4435 S 4,5	
RWY DATA	Rwy 14(142°)/32(322°) 3932x75 ASPH Rwy 32 down 0.33%	
RCR	Opr Ltd win maint	
LIGHTING	14-(TE ME) P1, 32-(TE ME) ARCAL-123.2 type K	
COMM		
ATF	UNICOM (AU) 1 hr PN 15-23Z† Mon-Fri O/T tfc 123.2 5NM 4200 ASL	
PRO	Rgt hand circuits Rwy 32 (CAR 602.96). Extv heli activity in the area, see BLUE RIVER/VALEMOUNT VTPC	
CAUTION	The rwy lctd aprx 2NE of aprt is clsd.	

BRITISH COLUMBIA

AERODROME / FACILITY DIRECTORY

VANCOUVER (CHILDREN & WOMEN'S HEALTH CENTRE) BC (Helicopter)

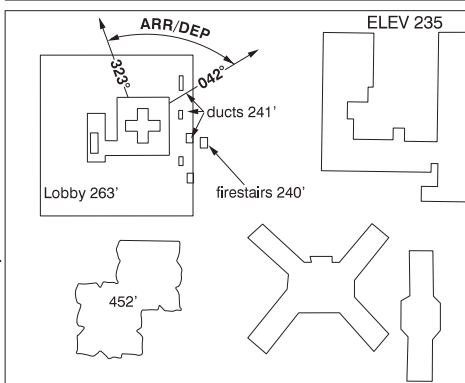
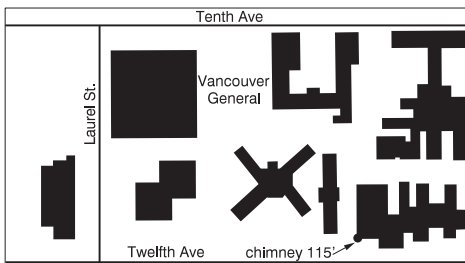
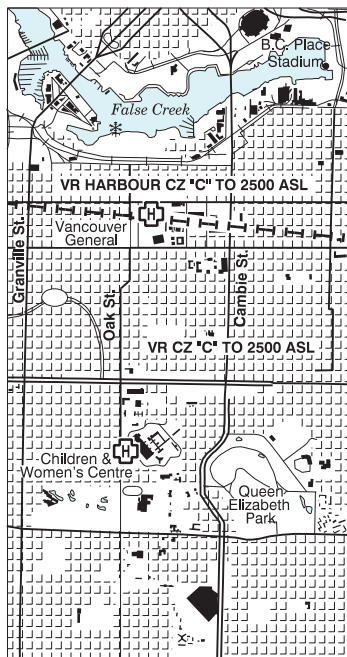
CAK7



REF	N49 14 38 W123 07 38 17°E (2014) UTC-8(7) Elev 239' VTA A5004
OPR	Provincial Health Services Authority 604-677-3672 Cert NVIS OPS AUTH PPR
PF	B-1,2,4 C-3,5,6
FLT PLN	
FIC	Kamloops 866-WXBRIEF (Toll free within Canada) or 866-541-4101 (Toll free within Canada & USA)
HELI DATA	FATO 86' dia GRASS TLOF 45' dia CONC Safety Area 115' dia Max heli overall length 57' (CAR 602.96)
LIGHTING	RW(ME) PN
COMM	
ATIS	Vancouver Harbour 126.8 1-877-517-2847 dur twr hrs of ops
CLNC DEL	Vancouver Harbour 125.35 all dep acft ctc clnc del only if instructed to do so on ATIS
TWR	Vancouver Harbour 118.4 (V) 15-02Z± or til 1/2 hr after SS, whichever is later O/T Vancouver 124.02. Vancouver Harbour CZ shape irregular 2500 ASL.
A/G	Hosp Security 158.76 FM 3 min PN
PRO	Arr/dep 125° to 158° (H1), day/night use (CAR 602.96). Arr/dep 339° to 003° (H1), day/night use (CAR 602.96). Noise sensitive area, use noise abatement profile for acft type. Transponder mode C rqr'd in CZ & tml class "C" airspace.
CAUTION	Numerous unlit trees all quads. Numerous cranes within 800' of heli max 549' ASL.

VANCOUVER (GEN HOSP) BC (Heli)

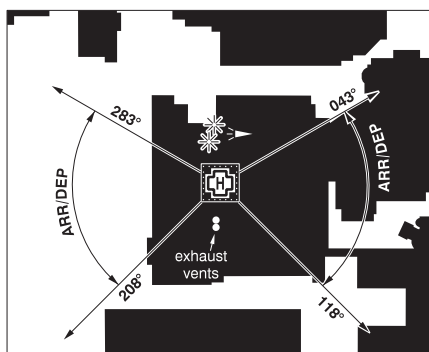
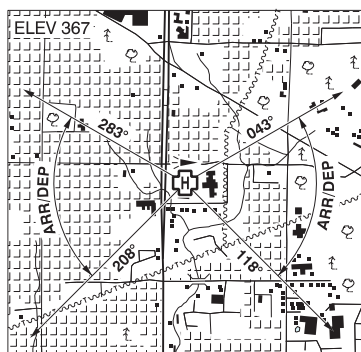
CBK4



REF	N49 15 43 W123 07 28 17°E (2014) UTC-8(7) Elev 235' VTA A5004
OPR	Vancouver General Hospital 1-877-696-8989 Cert PPR
PF	B-1,2,4 C-3,5,6
FLT PLN	
FIG	Kamloops 866-WXBRIEF (Toll free within Canada) or 866-541-4101 (Toll free within Canada & USA)
HELI DATA	FATO/TLOF 90' x 90' CONC elevated Safety Area 115' dia 18,000 lbs Max heli overall length 57.4' (CAR 602.96)
RCR	Opr
LIGHTING	RW(LO) ARCAL-123.2 type J
COMM	
ATIS	Vancouver Harbour 126.8 1-877-517-2847 dur twr hrs of ops
CLNC DEL	Vancouver Harbour 125.35 all dep acct ctc clnc del only if instructed to do so on ATIS
TWR	Vancouver Harbour 118.4 (V) 15-02Z± or til 1/2 hr after SS, whichever is later, O/T t/c Vancouver Harbour CZ shape irregular 2500 ASL.
A/G	Hosp Security 158.76 FM 3 min PN
PRO	Arr/dep 323° to 042° fr heli, slope 16% (H1) (CAR 602.96). Ctc provincial dispatch EHS prior to arr/dep on 130.275 VHF-AM.

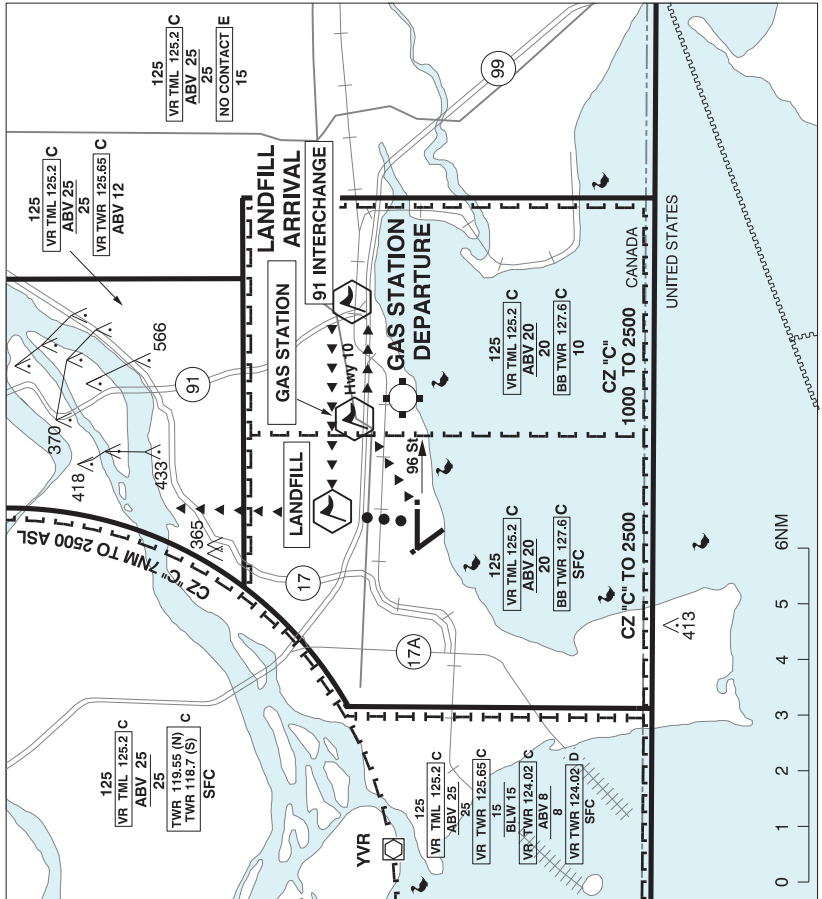
VANCOUVER (SURREY MEMORIAL HOSP) BC (Heli)

CVS3



REF	N49 10 33 W122 50 38 Adj 17°E (2014) UTC-8(7) Elev 367' VTA A5004
OPR	Fraser Health Authority 604-677-3672 Cert PPR
PF	B-1,2,3,4 C-5,6
FLT PLN	
FIC	Kamloops 866-WXBRIEF (Toll free within Canada) or 866-541-4101 (Toll free within Canada & USA)
HELI DATA	FATO 86' x 86' non-supporting TLOF 57' x 57' CONC Safety Area 115' x 115' Max heli overall length 57.4' Elevated rooftop 14,690 lbs
RCR	Opr
LIGHTING	RY(LO) green PN
COMM	
ATF	tfc 123.2 1.5NM 1500 ASL
A/G	Hosp Security 158.76 FM 3 min PN
PRO	Arr/dep 043° to 118° & 208° to 283° fr heli (H1), day/night use. (CAR 602.96)
CAUTION	High velocity hosp exhaust vents adj, S heli. Elevator penthouse adj, N heli. LED obst lgt not vis through NVG.

VANCOUVER / BOUNDARY BAY HELI VFR TERMINAL PROCEDURES CHARTS



VANCOUVER / BOUNDARY BAY HELICOPTER ARR/DEP

ATIS	TWR		GND
	OUTER	INNER	
125.5	127.6	118.1	124.3
VR TML ABV 2000 ASL 125.2			
O/T TFC 118.1 (MF TO 2000 CZ IRREGULAR)			

PROCEDURE NOT AUTH OUTSIDE TWR HRS OF OPS AND CAR PART 7 OPS AT NIGHT.

LANDFILL ARR

Report TWR approaching **91 INTERCHANGE** from East. Track 1 NM North of **HWY 99** to **LANDFILL**. Overlay **LANDFILL 500'** or below. Cross **HWY 99** abeam midfield. Broadcast intentions on Delta Air Park 123.3 prior to **91 INTERCHANGE** if below **1000'**.

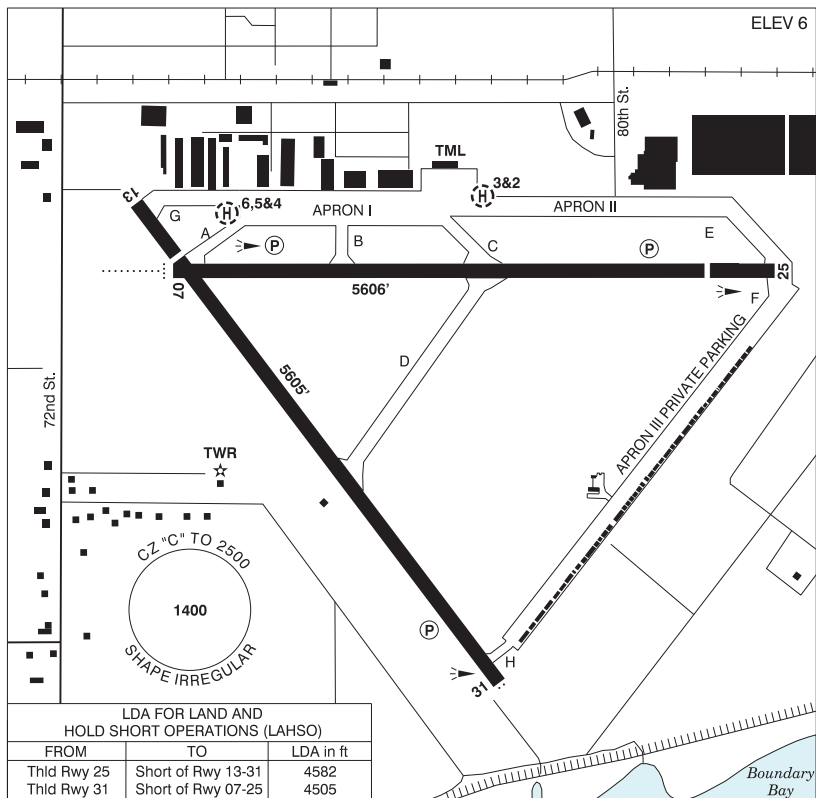
GAS STATION DEP

Track Eastbound over **HWY 99**. Not above **500'** until **GAS STATION**. Broadcast intentions on Delta Air Park 123.3 prior to **GAS STATION** if below **1000'**.

ARR/DEP to the North or Northwest will be routed via **LANDFILL**. Cross **LANDFILL 500'** or below.

VANCOUVER / BOUNDARY BAY BC

CZBB



REF	N49 04 24 W123 00 30 8.5SSE 17°E (2011) UTC-8(7) Elev 6' VTA A5004 LO2 HI3 T1 CAP
OPR	Alpha Aviation Inc. 604-946-5361 Cert PPR (see PRO)
PF	A-1,2,3,6 C-4,5
CUST	AOE/15 888-226-7277 15-06Z± dly
FLT PLN	
FIC	Kamloops 866-WXBRIEF (Toll free within Canada) or 866-541-4101 (Toll free within Canada & USA)
ACC	Vancouver IFR 604-586-4590/4591; IFR tng flts PPR ctc 604-586-4592
WX	LAWO 15-07Z±
SERVICES	
FUEL	100LL (truck or H24 cardlock), JA-1
OIL	All
S	1,2,3,4,5,6
PVT ADV	Boundary Bay Air Services 122.95 or 866-946-2922 15-02Z± O/T call out chg

BRITISH COLUMBIA

AERODROME / FACILITY DIRECTORY

VANCOUVER / BOUNDARY BAY BC (Cont'd)

CZBB

RWY DATA	Rwy 07(073°)/25(253°) 5606x100 ASPH Thld 25 displ 600' Rwy 13(126°)/31(306°) 5605x100 ASPH Thld 13 displ 656'
RWY CERT	Rwy 07/25 AGN IIIB Rwy 13/31 AGN IIIB
TWY	Twy F pvt use only. Twy F rstd to acft with wingspans 50' or less.
APRON	Apron 3 pvt prkg only. No itinerant acft.
RCR	Opr CRFI/RSC avbl 15-04Z‡ No win maint btwn 04-15Z‡
HELI DATA	Parking Pads 2 & 3: 68' dia CONC Max heli overall length 57' Parking Pads 4 & 6: 60' dia CONC Max heli overall length 50' Parking Pad 5: 65' dia CONC Max heli overall length 54' Parking Pads 2 & 3 day use tkof/lgd, hover, taxi & prkg. Ngt use prkg only (CAR 602.96).
LIGHTING	07-AD (non-std 1400') (TE ME) P2, 25-(TE ME) P2 3.5°, 13-(TE ME), 31-AS(TE ME) P2 When TWR clsd ARCAL-118.1 type K.
COMM	
ATIS	125.5 1-877-517-2847 15-07Z‡
GND	124.3 15-07Z‡
TWR	118.1 (inner) 127.6 (outer) (V) to 2000 ASL 15-07Z‡ (emerg only 604-946-0911) Vancouver TML 125.2 abv 2000 ASL
MF	ffc 118.1 to 2000 ASL 07-15Z‡ Vancouver TML 125.2 abv 2000 ASL. CZ shape irregular to 2500 ASL. (CAR 602.98) Excluding that portion which penetrates Delta Heritage Air Park ATF dur daylight hrs.
NAV	
NDB	WHITE ROCK WC 332 (L) N49 00 12 W122 45 01
VOR/DME	VANCOUVER YVR 115.9 Ch 106 N49 04 38 W123 08 57 (37')
PRO	VFR acft with transponder squawk code assigned by ATC. All circuits 800 AGL. Rgt hand circuits Rwy 25 & 31 (CAR 602.96). Rwy 13/31 preferred for ngt ops. Pilots to open/close Flt Plns with Kamloops FIC via phone or Kamloops FIC 123.15 when practicable. Procedures for crossing the southern Strait of Georgia within Tml Class C airspace refer to Vancouver Intl VTPC. No circuits Rwy 07/25 23-07 lcl. Avoid over-flying noise sensitive area unless unable due to crosswind limitations or other safety considerations or as directed by ATC. Arr/Dep: No turns BLW 400'. After dep Rwy 25 turn crosswind as rqrd to remain E of railway tracks. Arr Rwy 07 turn base E of noise sensitive area. No departures fr taxi B. Conform to published VTA routes and as directed by ATC. PPR for Jet acft and acft over 12500 lbs GTOW. Ctc OPR for advsy info. ATS REQUIREMENTS: All VFR acft arriving, departing or transiting the Vancouver or Victoria Tower Class C or D airspace require a transponder code. - All acft departing Vancouver or Victoria Intl (including Water Aerodrome) call Kamloops FIC at 866-541-4101 or PAC RDO 123.15 or 122.375 for code assignment at least 30 min prior to flight or file a VFR Flight Plan/Flight Itinerary. - All acft arriving Vancouver, Victoria Intl (including Water Aerodrome) or transiting Vancouver or Victoria Control Zones obtain a code from one of the following ATS units: Vancouver Harbour, Nanaimo, Victoria Harbour, Boundary Bay, Langley, Abbotsford or Pitt Meadows, or call Kamloops FIC at 866-541-4101 or PAC RDO 123.15 or 122.375. - All acft arriving Victoria Intl from a non NAV CANADA site call Kamloops FIC at 866-541-4101 or PAC RDO 123.15 or 122.375 for code assignment at least 30 minutes prior to flight or file a VFR Flight Plan/ Flight Itinerary.

VANCOUVER / BOUNDARY BAY BC (Cont'd)

CZBB

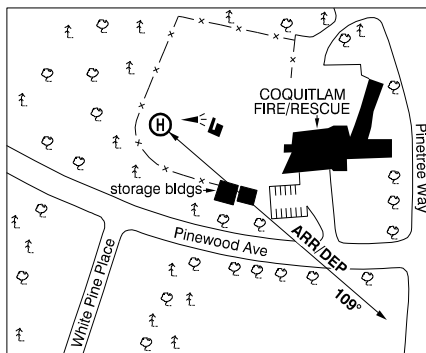
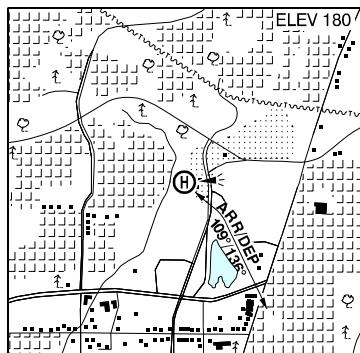
PRO (Cont'd)	<p>Delta Heritage Air Park 2.5NM E no overflights below 1000 ASL. (See VTPC).</p> <p>All arriving and transiting A/C Contact TWR 127.6 on initial contact. All Departures contact TWR 127.6 climbing through 800 ASL unless otherwise instructed.</p> <p>Rwy 07 or 13: Arrivals fr E - report COURTHOUSE not below 1500 expect COURTHOUSE ARRIVAL left downwind Rwy 07 or left base Rwy 13. Arrivals fr S or W - report WEST POINT expect WEST POINT ARRIVAL rgt base Rwy 07 or rgt downwind Rwy 13. Departures to E - expect AUTOMALL DEPARTURE. Departures to W or S - expect POINT ROBERTS DEPARTURE.</p> <p>Rwy 25 or 31: Arrivals fr E - report AUTOMALL expect AUTOMALL ARRIVAL straight in Rwy 25 or rgt base Rwy 31. Arrivals fr S - report POINT ROBERTS expect POINT ROBERTS ARRIVAL left downwind to Rwy 25 or Left base Rwy 31. Departures to E - expect COURTHOUSE DEPARTURE or FRASER BRIDGE DEPARTURE. Departures to the W or S - expect WEST POINT DEPARTURE.</p>
HELI	<p>All heli ctc gnd for departure instructions. GAS STATION DEPARTURE Track eastbound over Hwy 99. Not above 500 ASL til GAS STATION. Transmit intentions to Delta Air Park tfc on 123.3 prior to GAS STATION if BLW 1000 ASL. Ctc ZBB TWR on 127.6 after passing AK3 if climbing to 1000 ASL or abv. LANDFILL ARRIVAL Report approaching HWY 91 track 1 NM North of Hwy 99 to LANDFILL. Transmit intentions to Delta Air Park tfc on 123.3 prior to crossing Hwy 91. Overfly LANDFILL 500 ASL or below. Cross Hwy 99 abm LANDFILL to apron.</p> <p>ARR/DEP N or NW will be routed via LANDFILL. Cross LANDFILL 500 ASL or BLW. Heli in excess of 58' overall length PPR.</p> <p>Heli ops prohibited within 30' vertical & 90' horizontal fr all refueling eqpt.</p>
CAUTION	<p>Extensive bird activity. High density tfc area E of CZ. Extensive flt tng ops.</p>

BRITISH COLUMBIA

AERODROME / FACILITY DIRECTORY

VANCOUVER / COQUITLAM FIRE & RESCUE BC (Heli)

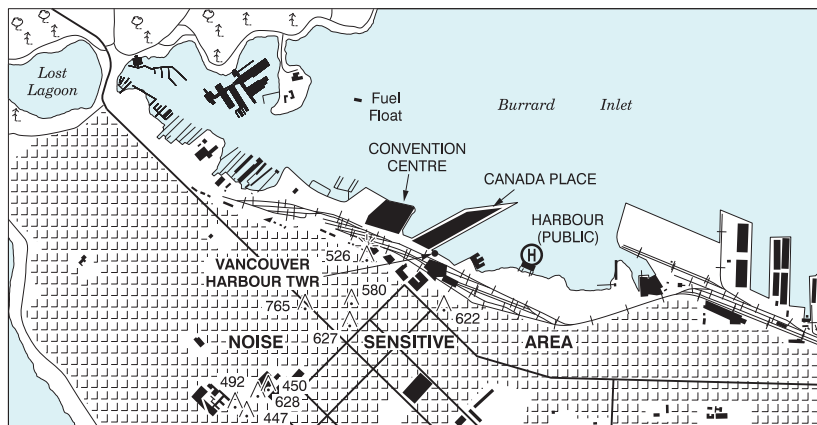
CFR6



REF	N49 17 30 W122 47 32 17°E (2011) UTC-8(7) Elev 180' VTA A5004
OPR	Coquitlam Fire & Rescue 604-215-4842 Cert NVG Compliant PPR
PF	A-1 C-2,3,4,5,6
FLT PLN	
FIC	Kamloops 866-WXBRIEF (Toll free within Canada) or 866-541-4101 (Toll free within Canada & USA)
HELI DATA	FATO/TLOF 64' dia ASPH Safety Area 85' dia Max heli overall length 42.7'
RCR	Opr
COMM	
ATF	tfc 123.2 1NM 1000 ASL
A/G	129.775
PRO	Curved arr/dep 109° to 136° fr heli, slope 6% (H3) day. NVG rqrd for night use (CAR 602.96). Ctc A/G when starting apch and prior to tkof to initiate tfc ctl. Pitt Meadows CZ 2.5NM SE TWR 126.3.
CAUTION	Trees to 100 AGL adj WNW of heli. Roof of "storage" bldg 120' SE of heli penetrates fit path slope by 1.5'. Extv air tfc transiting overhead A/D btwn Pitt Meadows and Vancouver Harbour.

VANCOUVER / HARBOUR (PUBLIC) BC (Helicopter)

CBC7



REF	N49 17 13 W123 06 22 Adj N 17°E (2014) UTC-8(7) Elev 2' VTA A5004 CAP RCAP	
OPR	Pacific Heliport Services 604-688-4646 Fax 604-682-1478 Cert Ldg fees PN	
PF	B-1 C-1,2,3,4,5,6	
FLT PLN	<p>FIG Kamloops 866-WXBRIEF (Toll free within Canada) or 866-541-4101 (Toll free within Canada & USA)</p> <p>ACC IFR 604-586-4590/4591 or 800-668-1333; IFR tng flts PPR ctc 604-586-4592 or 800-668-1333.</p> <p>WX LAWO 15-02Z± or til 1/2 hr after SS, whichever is later.</p>	
SERVICES	1430-0330Z± Mon-Fri, 15-03Z± Sat-Sun & hol(s) exc clsd Dec 25 & Jan 1	
FUEL	JA-1 (FSII avbl)	
S	1,5,6	
HELIPAD DATA	<p>FATO/TLOF CENTRE 90' x 90' CONC Safety Area 120' x 120' 20,000 lbs</p> <p>FATO WEST 149' x 149' non-supporting Safety Area 198' x 198'</p> <p>FATO EAST 149' x 149' non-supporting Safety Area 198' x 198'</p> <p>PAD-1 52' dia CONC 50,000 lbs</p> <p>PAD-2 52' dia CONC 50,000 lbs</p> <p>PAD-3 52' dia CONC 20,000 lbs</p> <p>PAD-4 44' dia CONC 20,000 lbs</p> <p>Heli in excess of 60' overall length PPR. (CAR 602.96)</p>	
APRON	Prkg fees; ctc opr	
RCR	Opr	
LIGHTING	RW(LO) green LED ARCAL-118.4 type J, RR around deck.	

BRITISH COLUMBIA

AERODROME / FACILITY DIRECTORY

VANCOUVER / HARBOUR (PUBLIC) BC (Heli) (Cont'd)

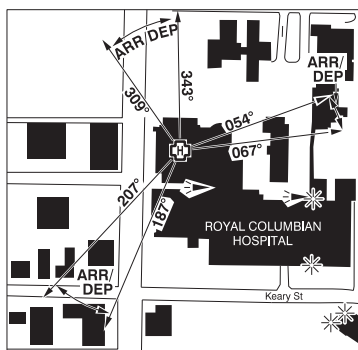
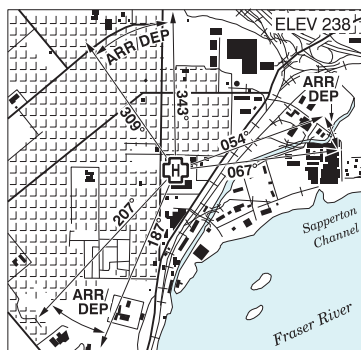
CBC7

COMM	<p>ATIS Vancouver Harbour 126.8 1-877-517-2847 dur twr hrs of ops</p> <p>CLNC DEL Vancouver Harbour 125.35 all dep acft ctc clnc del only if instructed to do so on ATIS</p> <p>TWR Vancouver Harbour 118.4 (V) 15-02Z± or til 1/2 hr after SS, whichever is later. (emerg only 604-688-9254)</p> <p>ATF tfc 118.4 when TWR clsd within Vancouver Harbour CZ shape irregular 2500 ASL.</p> <p>ARR 128.6</p> <p>DEP 126.125</p> <p>UNICOM 122.35 1430-0330Z± Mon-Fri, 15-03Z± Sat-Sun</p>
PRO	<p>5 min prior to ldg ctc Opr on 122.35 for prkg instructions and advise number of persons on board. Dep climb over water BPOC.</p> <p>DAY: Wind & tfc permitting arr/dep via FATO (marked triangle) arr/dep 351° to 017° fr heli, slope 8% (H3). O/T via unmarked hover areas over water immediately E & W of helipad.</p> <p>NIGHT: Arr/dep via FATO (marked triangle) arr/dep 351° to 017° fr heli, slope 8% (H3). No stopping on FATO. (See heli-sketch on previous page.)</p> <p>Procedures for crossing the southern Strait of Georgia within Tml Class C airspace refer to Vancouver Intl, VTPC for Crossing the Southern Strait of Georgia. See Vancouver VTA for VFR low level routes.</p>
CAUTION	Remain clear of seabus tfc.

BRITISH COLUMBIA

AERODROME / FACILITY DIRECTORY

VANCOUVER / NEW WESTMINSTER (ROYAL COLUMBIAN HOSP) BC (Heli) CNW9



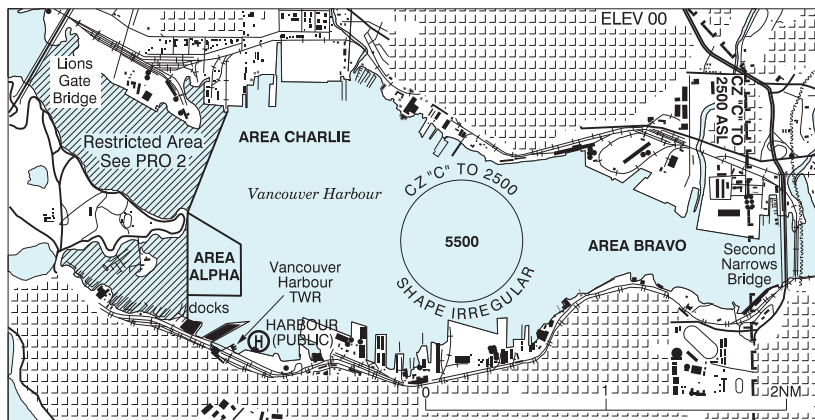
REF	N49 13 36 W122 53 32 16°E (2017) UTC-8(7) Elev 238' VTA
OPR	Fraser Health Authority 604-677-3672 Cert PPR
PF	B-1,2,4 C-3,5,6
FLT PLN	
FIG	Kamloops 866-WXBRIEF (Toll free within Canada) or 866-541-4101 (Toll free within Canada & USA)
HELI DATA	FATO 86' dia non-supporting TLOF 65' x 65' CONC Safety Area 115' dia 17,000 lbs Max heli overall length 57.4' (CAR 602.96)
RCR	Opr
LIGHTING	RY(ME) green RF(FH)
COMM	
ATIS	Vancouver Airport 124.6 1-877-517-2847
TWR	Vancouver Outer 124.02
A/G	Hosp Security 158.76 FM 3 min PN
PRO	Arr/Dep 054° to 067° fr heli, (H1), day/night use (CAR 602.96). Arr/dep 187° to 207° fr heli, (H1), day/night use (CAR 602.96). Arr/dep 309° to 343° fr heli, (H1), day/night use (CAR 602.96).
CAUTION	Rooftop structures aprx 112' S of heli. Trees aprx 623' W fr heli. Bldgs aprx 289' NNE and 1148' SSE fr heli.

BRITISH COLUMBIA

AERODROME / FACILITY DIRECTORY

VANCOUVER HARBOUR BC (water aerodrome)

CYHC



REF	N49 17 40 W123 06 41 Adj N 17°E (2013) UTC-8(7) Elev 00' VTA A5004 LO1 T1
OPR	Harbour Air 1-800-665-0212 Reg PN Vancouver Harbour Flight Centre (VHFC) 604-647-7570 or 604-328-4340 PN
PF	B-1,2 C-3,4,5,6
CUST	AOE/15 888-226-7277
FLT PLN	<p>FIC Kamloops 866-WXBRIEF (Toll free within Canada) or 866-541-4101 (Toll free within Canada & USA)</p> <p>ACC 604-775-9601/9606/9674</p> <p>WX LAWO 15-02Z± or til 1/2 hr after SS, whichever is later.</p>
SERVICES	<p>FUEL 100, JB, (100LL, JA, JA-1 avbl thru VHFC) PN</p> <p>OIL 100</p> <p>S 5</p>
COMM	<p>RCO Pacific rdo 123.15 (FISE)</p> <p>ATIS Vancouver Harbour 126.8 1-877-517-2847 dur twr hrs of ops.</p> <p>CLNC DEL Vancouver Harbour 125.35 all dep acft ctc clnc del only if instructed to do so on ATIS</p> <p>TWR Vancouver Harbour 118.4 (V) 15-02Z± or til half hour after SS, whichever is later. (emerg only 604-688-9254)</p> <p>ATF tfc 118.4 when twr clsd within Vancouver Harbour CZ shape irregular 2500 ASL</p> <p>TML 125.2</p>

BRITISH COLUMBIA

AERODROME / FACILITY DIRECTORY

VANCOUVER HARBOUR BC (water aerodrome) (Cont'd)

CYHC

NAV	NDB VR 266 (MZ) N49 10 22 W123 03 26 VOR/DME YVR 115.9 Ch 106 N49 04 38 W123 08 57 (37')
PRO	<p>Refer to Vancouver Harbour VTPC</p> <ol style="list-style-type: none"> 1. Arr/dep after 0700 hrs incl. Noise Sensitive Areas surround harbour. 2. Acft ops normally limited to area Alpha. SW corner of area Alpha marked by large orange ball. No acft shall land, tkof or step taxi within rstd areas including First Narrows (Lions Gate) and False Creek. 3. Pilots are requested, while observing safe operating procedures, to maintain arr/dep profiles that avoid low flight and high power settings over Stanley Park. 4. See Vancouver VTA for VFR low level routes. <p>ATS REQUIREMENTS: All VFR acft arriving, departing or transiting the Vancouver or Victoria Tower Class C or D airspace require a transponder code. - All acft departing Vancouver or Victoria Intl (including Water Aerodrome) call Kamloops FIC at 866-541-4101 for code assignment at least 30 min prior to flight or file a VFR Flight Plan/Flight Itinerary. - All acft arriving Vancouver, Victoria Intl (including Water Aerodrome) or transiting Vancouver or Victoria Control Zones obtain a code from one of the following ATS units: Vancouver Harbour, Nanaimo, Victoria Harbour, Boundary Bay, Langley, Abbotsford or Pitt Meadows or call Kamloops FIC at 866-541-4101. - All acft arriving Victoria Intl from a non NAV CANADA site call Kamloops FIC at 866-541-4101 for code assignment at least 30 minutes prior to flight or file a VFR Flight Plan/ Flight Itinerary.</p>

BRITISH COLUMBIA

AERODROME / FACILITY DIRECTORY

VANCOUVER INTL BC (Cont'd)

CYVR

REF	N49 11 41 W123 11 02 Adj SW 17°E (2015) UTC-8(7) Elev 13' VTA A5004 LO2 HI3 T1 CAP OC
OPR	Vancouver International Airport Authority 604-207-7022 H24 Cert Ldg fees
PF	Main tml bldg A-1,2,3,4,5,6; South side tml bldg A-1,2,3,6 B-5
CUST	AOE/25 888-226-7277
FLT PLN	
FIG	Kamloops 866-WXBRIEF (Toll free within Canada) or 866-541-4101 (Toll free within Canada & USA)
ACC	IFR 604-586-4590/4591 or 800-668-1333; IFR tng flts PPR ctc 604-586-4592 (collect calls accepted)
WX	METAR H24. TAF H24, issue times: 00, 03, 06, 09, 12, 15, 18, 21Z. WxCam
DUAT	Esso Avitat, Landmark (Shell Aerocentre)
SERVICES	
FUEL	100LL, JA (FSII avbl), JA-1 (FSII avbl), HPR
OIL	All
S	1,2,3
ARFF	DESIGNATED CAT 10
SUP FL	LHOX D & A-ice
JASU	CE16, Air Start
PVT ADV	Signature Flight Support 122.85 604-270-2222; Million Air 122.95 604-273-6688; Landmark (Shell Aerocentre) 123.0 604-279-9922; Seair Services 122.85 604-273-8900 at adj water A/D.
MIL CON	World Fuel Services 604-273-6688
RWY DATA	Rwy 08R(083°)/26L(263°) 10803x200 ASPH/CONC Rwy 08L(083°)/26R(263°) 9612x200 CONC Thld 26R displ 393' Rwy 08L first 2027' down 0.3% Rwy 13(125°)/31(305°) 7300x200 ASPH/CONC RESA: 08R/26L 984'
RWY CERT	Rwy 08R RVR 600/Rwy 26L RVR 600 Rwy 08L RVR 600/Rwy 26R RVR 600
TWY	WIDE BODY AIRCRAFT: A380*/B747-8/AN124 AVAILABLE TAXIWAYS: D, D3, D5, D7, D9, DT, H (north of Rwy 08R/26L), J (north of K), JA, K (west of R), L (west of 13/31), M, M5, M6, M7, M9, M10, P, R & V. Discretionary oversteer is required at every intersection. *A380: When A380 is on Twy M between Twy J and Twy T, the Taxilane between Gate 68 & Twy T is restricted to B757 & smaller (& vice versa). A340-600/B777-300/A350-900/A350-1000/B787-10 AVAILABLE TAXIWAYS: D, D3, D5, D7, D9, DT, E (south of Rwy 08R/26L), H (north of Rwy 08R/26L), J, JA, JB, JC, K, L (west of J), M, M4, M5, M6, M7, M8, M9, M10, P, T, R & V. Discretionary oversteer is required at every intersection. 08L ARRIVALS: Consistent with safe operating procedures, plan landing with idle reverse thrust/pitch. 08R ARRIVALS: Acft exiting onto D1, turn north on E. Do not stop in rwy area. 26R ARRIVALS: Consistent with safe operating procedures, plan landing with idle reverse thrust/pitch. 26L ARRIVALS: Turns onto Rwy 31 NOT AUTHORIZED without clearance. Acft exiting onto H, hold short of D. Do not stop in rwy area. 13 DEPARTURES: Not authorized for A340-600/B777-300/A350-900/A350-1000/B787-10 & larger. 31 ARRIVALS: Not authorized for A340-600/B777-300/A350-900/A350-1000/B787-10 & larger.

BRITISH COLUMBIA

AERODROME / FACILITY DIRECTORY

VANCOUVER INTL BC (Cont'd)

CYVR

RWY DATA (cont'd)	<p>Uncontrolled twys: C (south of F), F, J (btwn L & K), Q, DR, DS, DT, DU, DV & DW. Uncontrolled vehicle crossings: DS, DT, DU, DV, DY, F, H (north of H4), J, JA, JB, JC, K, N7, P, Q, R, S, T, V.</p> <p>TWY (cont'd)</p> <p>A (east of E): Rstd to B767/A310 & smaller A2: Rstd to Lear 60/DH8-300 & smaller B: Rstd to B767/A310 & smaller C (south of F): Rstd to B737/A321 & smaller C (north of F): Rstd to B767/A310 & smaller D: Acft cannot safely taxi via Twy D East or West past acft at the Twy D5 or Twy D7 hold lines. D (eastbound): No left turns onto H by A321/B737-900 & larger D (westbound): No left turns onto H. Right hand turns onto Twy DR - discretionary oversteer required. D2: Rstd to CRJ-900 & smaller DR & DS: Rstd to B767/A310 & smaller DW: Rstd to B737/A321 & smaller. E (north of D): Rstd to A330/B787-10 and smaller. F (west of C): Rstd to B767/A310 & smaller F (east of C): Rstd to CRJ-900 & smaller G: Rstd to A310/B767 & smaller. H (southbound): No right turns onto A, L, or H4, no right turns onto D by B737-900/A321 & larger. No left turns onto D1. H (northbound): No left turns onto V. No right turns onto D. No right turns onto L for B767/A310 & larger. H (south of Rwy 08R/26L): Rstd to B767/A310 & smaller H2: Avbl to B767, A310 & smaller J (southbound): Turns onto L rstd to B767/A310 & smaller (see DE-ICING GENERAL, NOTES). Rstd to B747-400 & smaller south of K. J (northbound): No left turns onto K by acft B767/A310 & larger. Rstd to B747-400 & smaller south of K. L: Entry & exit at Apron VI rstd to B737/A321 & smaller. No right turns onto V M1-M6 (rapid exit): Design speed in wet conditions is 50 kt (95 km/h) M3: Not avbl to A340-600/B777-300/A350-900/A350-1000/B787-10 & larger M4: No left or right turns onto M for A340-600/B777-300/A350-900/A350-1000/B787-10 & larger M9: Clsd P: Right turn onto M rstd to B767/A310 & smaller S: Rstd to B767/A310 & smaller V: No left turns onto L</p>
APRON	<p>PPR YVR Ops for all engine airstarts or crossbleed starts & aprons I, II, III, V, VI, VIII. Apron I, II, III, V, VI, & VIII: PPR Airport Ops is required. Apron I: Rstd to CRJ-900/SF34 and smaller. Apron III - Jets towed in & out. Apron VI (East) bypass (taxilane centreline amber lgt): Simultaneous use of dual taxilanes rstd to narrow body acft. Apron VI (East): Pushbacks from remote parking positions E1-E3 to west taxilane. Apron VI (East): Pushbacks from remote parking positions E10-E19 to south taxilane. Apron VI: east bypass restricted to B737 and smaller. Apron VI (horseshoe): taxilanes restricted to B737/A321 & smaller. Apron VI: ALL AIRCRAFT on Apron VI use min thrust due to jet blast. Acft pushing back from gates 40 thru 43 ctc 127.15 (North). Advise ATC if ground crew not present at gate.</p>
RCR	Opr CRFI, PLR/PCN
HELI DATA	<p>Pad B: FATO 79' x 79' CONC TLOF 47' x 47' CONC Safety Area 106' x 106' Max heli overall length 52.6' Pad C: FATO 108' dia CONC/ASPH TLOF 33' x 33' CONC Safety Area 148' dia Max heli overall length 73'</p>
LIGHTING	<p>08R-AL(TE HI A TDZL) P3, 26L-AL(TE HI CL TDZL) P3, 08L-AL(TE HI A TDZL) P3, 26R-AL(TE HI A TDZL) P3, 13-AO(TE ME) P3, 31-AO(TE ME) P3 Pad B: RY(HI) Pad C: RY(HI)</p>

BRITISH COLUMBIA

AERODROME / FACILITY DIRECTORY

VANCOUVER INTL BC (Cont'd)

CYVR

COMM

RCO Pacific rdo 123.15 (FISE)
ATIS 124.6 restrictions are bcst on ATIS 1-877-517-2847
CLNC DEL 121.4 all dep acft ctc clnc del
GND 121.7 (South) 127.15 (North) 275.8
TWR 118.7 (South) 119.55 (North) VFR 124.02 125.65 226.5 236.6 (E)
 (emerg 604-775-9531)
TML 125.2
ARR 128.6/128.17 (Outer) 133.1 (Inner) 134.225 (Inner) 352.7
DEP 126.125 (North) 132.3 (South) 363.8

NAV

NDB VR 266 (M) N49 10 22 W123 03 26
 WHITE ROCK WC 332 (L) N49 00 12 W122 45 01
VOR/DME YVR 115.9 Ch 106 N49 04 38 W123 08 57 (37')
DME IVR 109.5 Ch 32 N49 11 18 W123 12 03 (18')
 IFZ 110.7 Ch 44 N49 11 02 W123 09 55
 IMK 111.1 Ch 48 N49 11 48 W123 11 59 (21')
 IRD 111.95 Ch 56(Y) N49 12 08 W123 10 01 (27')
 ITL 110.55 Ch 42(Y) N49 12 20 W123 11 47 (23')
ILS IFZ 110.7 (Rwy 26L) RVR LOC reliable only within 10° either side of centreline;
 IVR 109.5 (Rwy 08R) RVR LOC reliable only within 10° either side of centreline;
 IMK 111.1 (Rwy 13) LOC reliable only within 10° either side of centreline;
 ITL 110.55 (Rwy 08L) RVR LOC reliable only within 10° either side of centreline;
 IRD 111.95 (Rwy 26R) RVR LOC reliable only within 10° either side of centreline

VANCOUVER INTL BC (Cont'd)

CYVR

PRO

Pilots should refer to Canadian Airport Charts (CAC) to obtain details on established hot spots, prior to operating on manoeuvring areas. CAC are available for free on the NAV CANADA website.

AIRSPACE: See VTA chart for VFR rtes & pro. Procedures for crossing the southern Strait of Georgia within Tml Class C airspace refer to VTFC. Transponder mode C reqrd in class C airspace and CZ. CARS Part VII operators must ensure routes flown at night meet minimum altitude requirements for commercial operations.

MULTILATERATION: Pilots must keep their transponder on at all times when manoeuvring on the airport (turned on prior to brake release and on arrival, on until final engine shutdown).

Pilots that do not have transponder code issued by ATC squawk 1000 when taxiing.

AIRPORT: Peak tfc 14-02Z±. Noise abatement see Canada Air Pilot & VTA chart. Run-ups, crossbleed starts, airstarts & jet engine starts on gate (Apron VI only): PPR ctc YVR ops 604-207-7022, Fax 604-276-6099. No ab initio tng. For water A/D info refer to CWAS.

APU SHUTDOWN PROCEDURE: Acft Auxiliary Power Unit (APU) use shall be limited to 15 min or less in total between on-block time and departure of acft from stands supplied with gnd power unit (GPU) and/or preconditioned air, for environmental reasons. Acft on stands not equipped with svcb GPU and/or preconditioned air need not comply with above limitation.

De-icing General:

1. De-icing at gates permitted for frost removal only, contact "VANCOUVER DE-ICE" on 129.95.
2. De-icing pads West are positively controlled when De-icing OPS are in effect, PAD CONTROL is providing control of all aircraft and vehicle movements on these surfaces.
3. 30 min prior to pushback or taxi, advise "VANCOUVER DE-ICE" on 129.95 that de-icing is required, the type(s) of fluids required and the aircraft type. VANCOUVER DE-ICE will designate de-ice pad.
4. When requesting pushback or taxi clearance, advise ATC that de-icing is required and designated de-ice pad.
5. When advised by ATC, contact "PAD CONTROL" on 131.975 for instructions in the de-icing center and assignment to a de-icing bay.
6. Follow PAD CONTROL instructions to de-icing bay.
7. When advised by PAD CONTROL, contact ICEMAN on 130.700 and confirm brakes set, aircraft configured, engines at idle, de-icing fluid requirements and
8. After de-icing is completed and the aircraft has been inspected, ICEMAN will confirm aircraft is clean, start time for HOLDOVER and types of fluids applied.
9. When advised by ICEMAN, contact PAD CONTROL on 131.975 for instructions.

UNDER NO CIRCUMSTANCES MAY THE AIRCRAFT BE MOVED BEFORE PAD CONTROL ADVISES THAT THE AIRCRAFT IS CLEARED TO TAXI OUT OF THE BAY.

NOTE: Twy J (southbound): Right turns permitted for acft larger than B767/A310, when de-icing operations are in effect, and Gates 39 and 40 are closed.

WEST PAD

1. Aircraft queuing is on Twy V at Twy K and on Twy M.
2. Narrow-body aircraft will use positions W1, W3, W4, W6, W7, W9, W17 and W19, indicated by yellow inset guidance lights.
3. When transferred from ATC, follow PAD CONTROL instructions to de-icing bays.

VANCOUVER INTL BC (Cont'd)

CYVR

PRO (Cont'd)

GROUND RUN-UP ENCLOSURE (GRE)

Operators must receive an orientation for the GRE facility prior to use. Crews may contact the Icehouse to schedule de-icing up to 120 minutes prior to departure. Information required: aircraft type, flight number/call sign, and the type(s) of fluids required

Parking position 2A, on Apron 1, is the only staging position for the facility. Aircraft waiting to use the GRE must remain on their aprons until 2A becomes available. All propeller acft and jet acft with a wingspan 71 ft or less (Dassault Falcon 900 with winglets and smaller) may power in/out of the facility. ICEMAN will advise if engines should be running during de-icing.

ENTRY PROCEDURE

1. Before contacting ATC for taxi, contact ICEMAN 130.925 for position in de-icing queue.
2. When ICEMAN approves access to either the staging position (2A) or GRE, contact ATC 121.7 for taxi.
3. Proceed as instructed by ICEMAN. CAUTION: DO NOT enter GRE until instructed by ICEMAN.
4. Advise ICEMAN 130.925 when stopped in the GRE.

DE-ICING PROCEDURE

5. Contact ICEMAN 130.925 to confirm brakes set, aircraft configured, engines idle, and provide fluid requirements.
6. After de-icing is complete and the aircraft has been inspected, ICEMAN will confirm aircraft is clean, start time for HOLDOVER and types of fluids applied.

EXIT PROCEDURE

7. When ready to taxi contact ICEMAN 130.925 for instructions.

ATC:IFR Clearance Acknowledgement

IFR clearance read back with Vancouver Tower clearance delivery shall include the acft call sign, assigned SID name and transponder code.

Ground Control Procedure

YVR GND is divided into two sectors with separate freq. Ctc the next GND sector crossing the N/S boundary unless otherwise instructed by ATC.
Apron VI Users: See Standard Taxi Arrival/departure Procedures.

PARKING: W1-19 power in and out; E1-E19 power in & tow out.

ARRIVALS:Flow Times - IFR

Acft planning IFR flt into CYVR should ctc ATS prior to dep to determine flow status. If unable to determine thru ATS, ctc National Traffic Management Unit (FLOW CTL) 877-987-2055.

ATS REQUIREMENTS:

- All VFR acft arriving, departing or transiting the Vancouver or Victoria Tower Class C or D airspace require a transponder code.
- All acft departing Vancouver or Victoria Intl (including Water Aerodrome) call Kamloops FIC at 866-541-4101 or PAC RDO 123.15 for code assignment at least 30 min prior to flight or file a VFR Flight Plan/Flight Itinerary.
- All acft arriving Vancouver, Victoria Intl (including Water Aerodrome) or transiting Vancouver or Victoria Control Zones obtain a code from one of the following ATS units: Vancouver Harbour, Nanaimo, Victoria Harbour, Boundary Bay, Langley, Abbotsford or Pitt Meadows call Kamloops FIC at 866-541-4101 or PAC RDO 123.15.
- All acft arriving Victoria Intl from a non NAV CANADA site call Kamloops FIC at 866-541-4101 or PAC RDO 123.15 for code assignment at least 30 minutes prior to flight or file a VFR Flight Plan/ Flight Itinerary.

VANCOUVER INTL BC (Cont'd)

CYVR

PRO (Cont'd)

DEPARTURES:

Coded Taxi Routes

READ BACK: "CODE ROUTE (code) & ASSIGNED RWY"

Monitor TWR freq approaching the hold line of the assigned rwy, unless otherwise instructed by ATC.

Rwy 08R/26L - TWR 118.7

Rwy 08L/26R -TWR 119.55

CODETAXI ROUTE

EchoRwy 08R-E, D, H, hold short L.

Rwy 08L-E, D, H, hold short V, ctc gnd 127.15 (expect taxi via H, M, M10).

Rwy 26R-E, D, H, hold short V, ctc gnd 127.15 (expect taxi via V, M, M9).

Rwy 26L-E, D.

GolfRwy 08R-G, H, hold short L.

Rwy 08L-G, H, hold short V, ctc gnd 127.15 (expect taxi via H, M, M10).

Rwy 26R-G, H, hold short V, ctc gnd 127.15 (expect taxi via V, M, M9).

Rwy 26L-G, H, D.

Juliet-Alpha*Rwy 08R-JA, J, K, V, hold short H, ctc gnd 121.7 (expect taxi via V, L).

Rwy 08L-JA, J, M, M10

Rwy 26R-JA, J, M, M9

Rwy 26L-JA, J, K, V, hold short H, ctc gnd 121.7 (expect taxi via H, D).

Juliet-Bravo*Rwy 08R-JB, J, K, V, hold short H, ctc gnd 121.7 (expect taxi via V, L).

Rwy 08L-JB, J, M, M10

Rwy 26R-JB, J, M, M9

Rwy 26L-JB, J, K, V, hold short H, ctc gnd 121.7 (expect taxi via H, D).

Juliet-Charlie*Rwy 08R-JC, K, V, hold short H, ctc gnd 121.7 (expect taxi via V, L).

Rwy 08L-JC, J, M, M10

Rwy 26R-JC, J, M, M9

Rwy 26L-JC, K, V, hold short H, ctc gnd 121.7 (expect taxi via H, D).

LimaRwy 08L-L, H, hold short V, ctc gnd 127.15 (expect taxi via H, M, M10).

Rwy 26R-L, H, hold short V, ctc gnd 127.15 (expect taxi via V, M, M9).

Rwy 26L-L, J, H, D

Papa*Rwy 08R-P, M, V, hold short H, ctc gnd 121.7 (expect taxi via V, L).

Rwy 08L-P, M, M10

Rwy 26R-P, M, M9

Rwy 26L-P, M, V, hold short H, ctc gnd 121.7 (expect taxi via H, D).

SierraRwy 08R-S, M, V, hold short H, ctc gnd 121.7 (expect taxi via V, L).

Rwy 08L-S, M, M10

Rwy 26R-S, M, M9

Rwy 26L-S, M, V, hold short H, ctc gnd 121.7 (expect taxi via H, D).

Tango*Rwy 08R-T, M, V, hold short H, ctc gnd 121.7 (expect taxi via V, L).

Rwy 08L-T, M, M10

Rwy 26R-T, M, M9

Rwy 26L-T, M, V, hold short H, ctc gnd 121.7 (expect taxi via H, D).

*A340-600/B777-300/A350-900/A350-1000 Taxi Routes

PRO (Cont'd)

NOISE

NOISE ABATEMENT PROCEDURES:

These procedures apply to JET ACFT unless noted otherwise.

DEP PROCEDURES

JET ACFT

1. NADP 1 or 2 (Noise Abatement Dep Proc) required for all runways. Advise ATC CLNC DEL if using NADP 1. Follow SID to 3000' BPOC.
2. Rwy 08R btn 2300- 0600 local; acft on westerly routes follow assigned SID to 2000' BPOC.
3. ICAO Annex 16 Chapter 2 or FAA part 36 Stage 2 cert acft; departures on runways 08L and 26R not permitted.

ARR PROCEDURES

IFR APPROACHES & PUBLISHED VISUAL APPROACHES

Use low power/drag profiles consistent with safe oprg procedures, conforming to published visual approaches and as directed by ATC.

VFR APPROACHES

Conform to published VTA routes and as directed by ATC.

REVERSE THRUST - LDG

All runways: Consistent with safe oprg procedures, plan ldg using **idle** reverse thrust.

NIGHT RESTRICTIONS**LOCAL TIME PROCEDURE**

1. **0001- 0600: Dep** of ICAO Annex 16 Chapter 2 or FAA FAR Part 36 Stage 2 cert JET ACFT 34,000 kg and over not permitted.
2. **0001- 0600: Dep** of JET AIRCRAFT rated over 34,000 kg (MTOW), regardless of actual take-off weight, require prior approval from YVRAA OPERATIONS.
3. **2200- 0700: Dep/Arr** of all acft on runways 08L & 26R not permitted*
4. **2200- 0700: Local Tng Flights** not permitted.

* See CONTACT & APPROVALS Section below.

ALL AIRCRAFT (Priority Flights Exempt)

LOCAL TIME

1. 0600-2300

One direction flow

2. 2300-0600

Two direction flow

PREFERENTIAL RUNWAY USAGE

Defer to westerly flow

Minimize departures on Rwy 13 and arrivals on Rwy 31

Westerly flow for departures and easterly flow for arrivals

Minimize departures on Rwy 13 and arrivals on Rwy 31

Subject to limiting factors including: physical condition of surfaces; irregular airfield operations; crosswind and tailwind conditions; and traffic volume. (MEDEVACS EXEMPT)

ENGINE RUN-UP RESTRICTIONS

Maint engine run-ups for all ACFT require prior approval from YVRAA OPS. Guidelines are contained in the Aprt Ops Directive, Acft Engine Run-ups.

ALT RESTRICTIONS

1. Exclusive of the dep & arr procedures, no departing or arriving acft shall opr over the City at less than 5000' ASL (8000' btn 2300-0700 local time - except acft oprg on published RNAV STAR).
2. The City is defined as that area lying btn the S arm of the Fraser River and the N Shore Burrard Inlet and from Point Gray to the eastern bdy of the Vancouver Control Zone.

BRITISH COLUMBIA

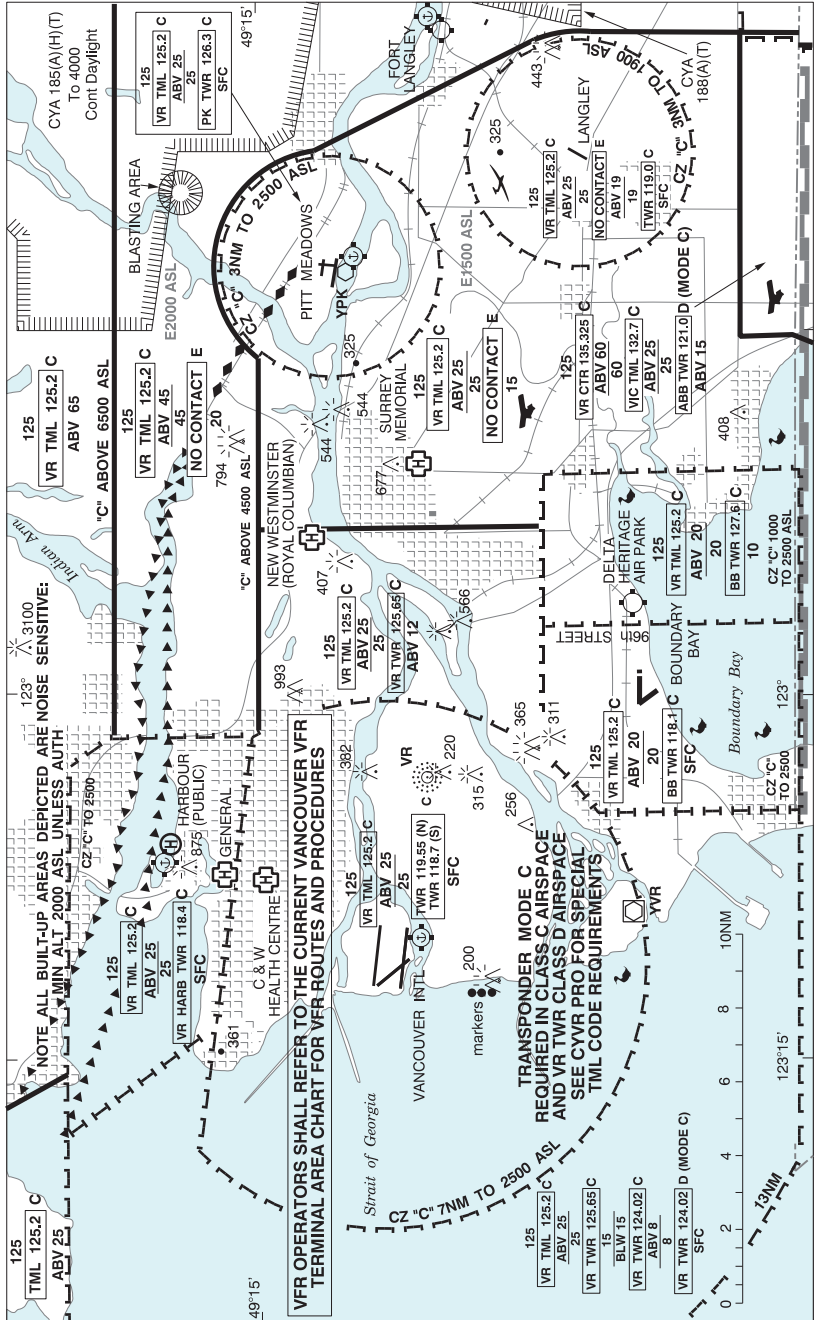
AERODROME/FACILITY DIRECTORY

VANCOUVER INTL BC (Cont'd)

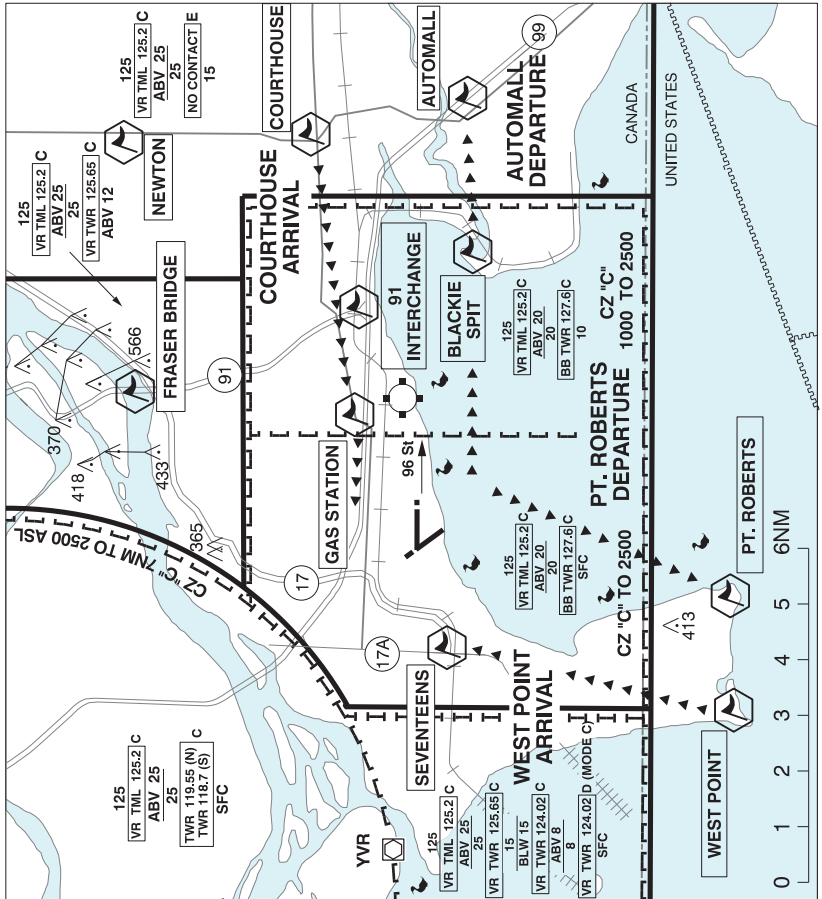
CYVR

PRO (Cont'd) NOISE (cont'd)	<p>CONTACT & APPROVALS Night Restrictions #3: YVRAA OPS may permit exemptions for emergencies and airfield maint. Tel: 604-207-7022, Fax 604-276-6099 (H24)</p> <p>IT IS THE PILOT'S RESPONSIBILITY TO ADHERE TO PUBLISHED NOISE ABATEMENT PROCEDURES.</p>
CAUTION	<p>Oct-Apr Migratory birds in vic of aprt; resident Snow Goose population, Significant hazard at and BLW 400 AGL W of the thld of Rwy 08R and Rwy 08L out to 1.9NM. ALL JET ACFT: Light acft susceptible to jetblast when turning fr Twy F on to Twy C. Frequent VFR float acft activity on river S side of aprt.</p>

VANCOUVER VFR TERMINAL PROCEDURES CHART



VANCOUVER/BOUNDARY BAY VFR TERMINAL PROCEDURES CHARTS RWY 07&13



**VANCOUVER / BOUNDARY BAY
RUNWAY 07/13 ARR/DEP**

ATIS	TWR		GND
	OUTER	INNER	
125.5	127.6	118.1	124.3
VR TML ABV 2000 ASL 125.2 O/T TFC 118.1 (MF TO 2000 CZ IRREGULAR)			

**PROCEDURE NOT AUTH OUTSIDE TWR
HRS OF OPS AND CAR PART 7 OPS AT
NIGHT.**

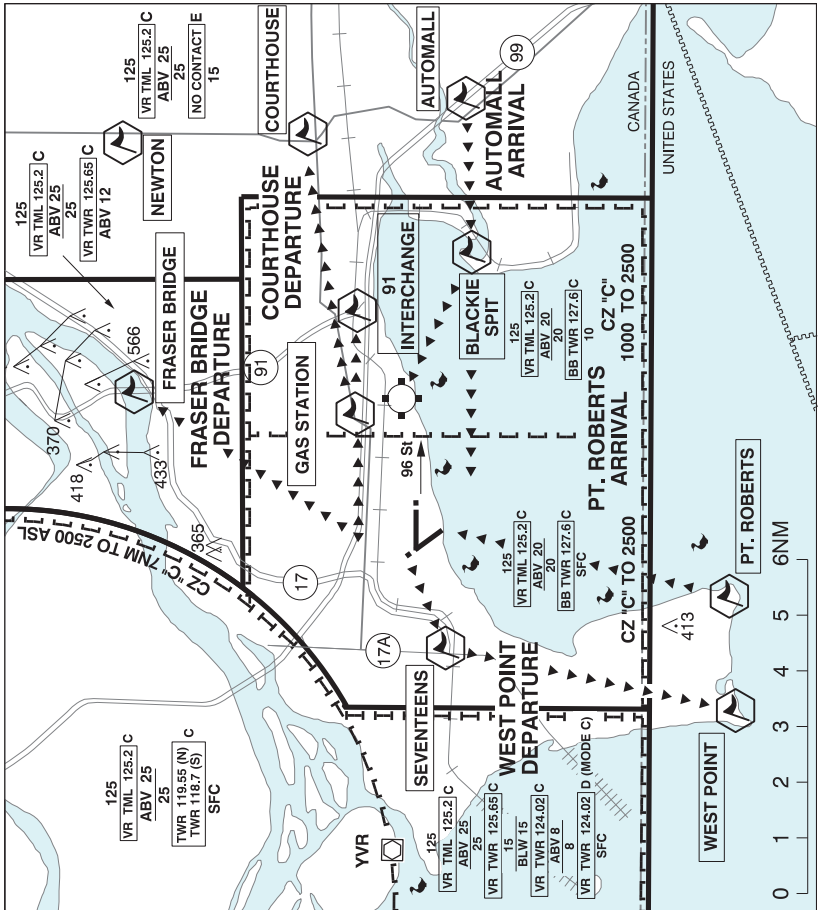
COURTHOUSE ARR
Report inbound over **COURTHOUSE** on 127.6
Track inbound over HWY 10. Cross abeam
91 INTERCHANGE at or below **1500'**. Not
below **1000'** until West of **GAS STATION**.

AUTOMALL DEP
Through **800'** contact 127.6. Cross abeam
96 St **1000'** or above, Cross **BLACKIE SPIT**
above **1500'**. Continue direct **AUTOMALL**.

WEST POINT ARR
Report inbound over **WEST POINT** on 127.6.
Cross border **2000'** or below. Cross
SEVENTEENS at **1000'** or above. Remain
over land.

POINT ROBERTS DEP
Through **800'** contact 127.6. Remain over
water direct to **POINT ROBERTS**. Not above
2000' unless approved.
All circuits **800 ASL**.

VANCOUVER/BOUNDARY BAY VFR TERMINAL PROCEDURES CHARTS RWY 25&31



**VANCOUVER / BOUNDARY BAY
RUNWAY 25/31 ARR/DEP**

ATIS	TWR		GND
	OUTER	INNER	
125.5	127.6	118.1	124.3
VR TML ABV 2000 ASL 125.2			
O/T TFC 118.1 (MFTO 2000 CZ IRREGULAR)			

**PROCEDURE NOT AUTH OUTSIDE
TWR HRS OF OPS AND CAR PART
7 OPS AT NIGHT.**

COURTHOUSE DEP
Through 800' contact 127.6. Track outbound over HWY 10. Cross abeam 91 INTERCHANGE at 1500' or above. Continue to COURTHOUSE.

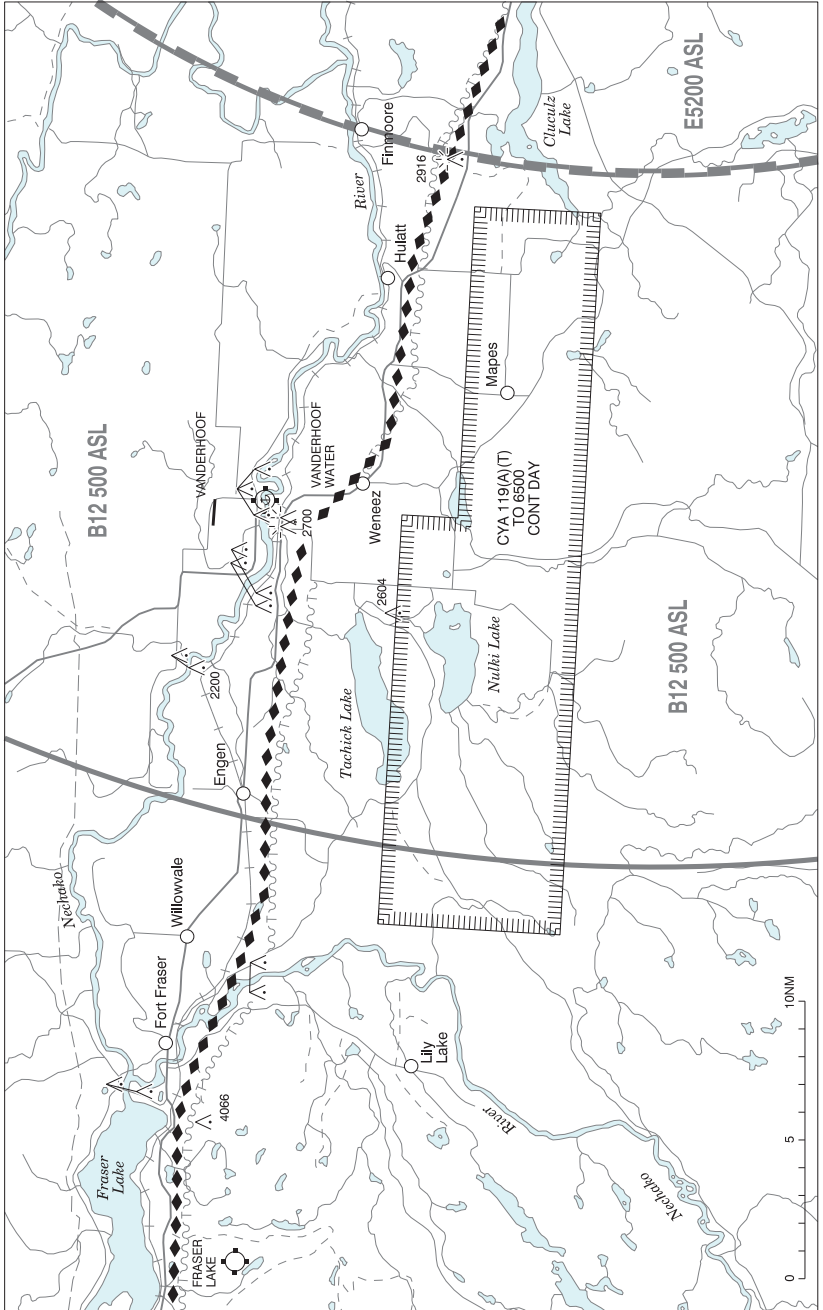
FRASER BRIDGE DEP
Through 800' contact 127.6. On Departure Right turn direct FRASER BRIDGE. Not above 1200'.

AUTOMALL ARR
Report inbound over AUTOMALL on 127.6. Cross BLACKIE SPIT 1500' or below. Cross abeam 96 St 1000' or above.

WEST POINT DEP
Through 800' contact 127.6 Cross SEVENTEENS above 1000' remain over land fly direct to WEST POINT. Not above 2000'.

POINT ROBERTS ARR
Report inbound over POINT ROBERTS on 127.6. Cross border 2000' or below. Remain over water. All circuits 800 ASL.

VANDERHOOF VFR TERMINAL PROCEDURES CHART



BRITISH COLUMBIA

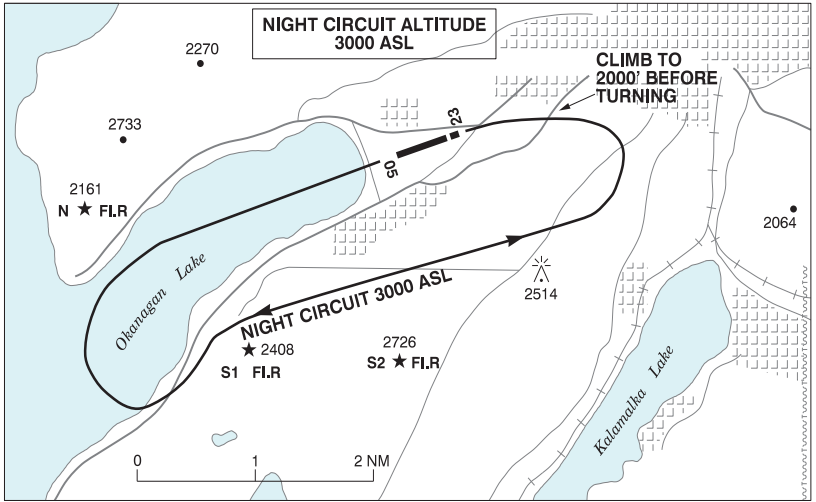
AERODROME / FACILITY DIRECTORY

VANDERHOOF BC

CAU4

REF	N54 02 48 W124 00 40 1.3N 18°E (2014) UTC-8(7) Elev 2229' A5014 LO1 HI3 CAP RCAP	
OPR	District 250-567-4711 1530-2430Z† O/T 250-567-0679 Reg	
PF	B-1 C-2,3,4,5,6	
FLT PLN		
FIG	Kamloops 866-WXBRIEF (Toll free within Canada) or 866-541-4101 (Toll free within Canada & USA)	
WX	AUTO 250-567-4494 (see COMM)	
SERVICES		
FUEL	100LL, MOGAS, JA-1 Guardian Aerospace 250-567-2655 15-24Z† O/T 250-570-2670/2671 PN for float planes; BID Group of Companies (Cardlock) 250-567-0955 or 250-981-2688	
OIL	15/50, 80, 100	
S	1,2,3,4,5,6,7	
RWY DATA	Rwy 07(072°)/25(252°) 5019x75 asphalt Thld 25 displ 223'. Rwy 03(037°)/21(217°) 4496x180 turf/gravel Rwy 16(162°)/34(342°) 3331x180 turf/gravel.	
RCR	Opr Ltd win maint.	
LIGHTING	07-AO(TE ME) P2, 25-(TE ME) P2 ARCAL-122.8 type K	
COMM		
ATF	tfc 122.8 5NM 5200 ASL	
AUTO	122.55	
CAUTION	Migratory bird route	

VERNON VFR TERMINAL PROCEDURES CHART - NIGHT CIRCUIT PROCEDURE

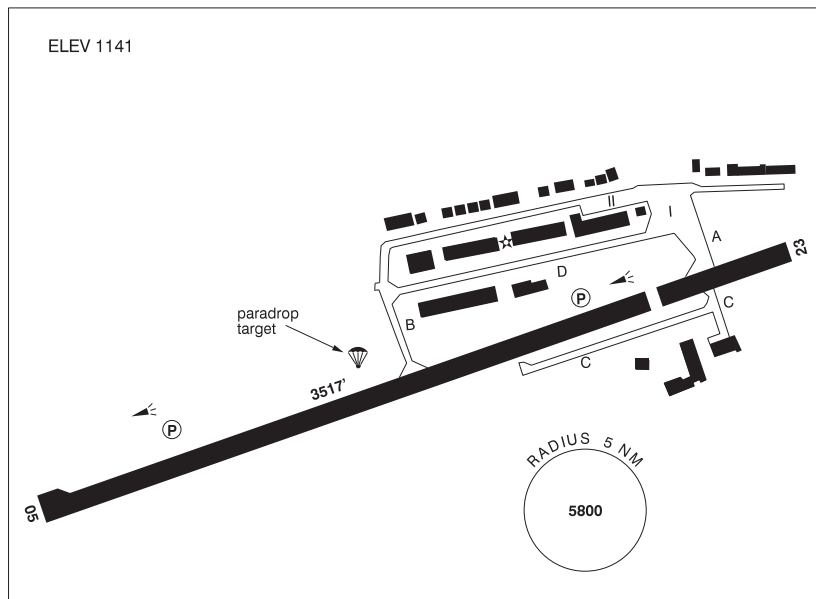


BRITISH COLUMBIA

AERODROME / FACILITY DIRECTORY

VERNON BC

CYVK



REF	N50 14 46 W119 19 51 1.8SW 16°E (2013) UTC-8(7) Elev 1141' A5005 LO2 CAP
OPR	Corp of the City of Vernon 250-545-3035 Cert
PF	B-1 C-2,3,4,5,6
FLT PLN	
FIC	Kamloops 866-WXBRIEF (Toll free within Canada) or 866-541-4101 (Toll free within Canada & USA)
WX	AUTO (see COMM) WxCam
SERVICES	
FUEL	100LL (Self Serve, Visa, Mastercard, debit), JA, SP, Jet A call out chg may be levied after hrs 250-309-CYVK (2985)
S	2,3,4,5
RWY DATA	Rwy 05(054°)/23(234°) 3517x75 asphalt Thld 23 displ 456' Rwy 23 down 0.31%
RWY CERT	Rwy 05/23 AGN II
TWY CERT	Twy C AGN I
TWY	Twy C day use only.
RCR	OPR 250-309-2985 Ltd win maint 1530-24Z± Mon-Fri O/T chg may be levied.
LIGHTING	05-(TE ME) P1 3.5°, 23-(TE ME) P1 4° ARCAL-122.8 type K.
COMM	
MF	UNICOM ltd hrs O/T tfc 122.8 5NM 4100 ASL (CAR 602.98) Exc area within class "D" airspace.
AUTO	123.175
NAV	
NDB	6K 302 (M) N50 21 00 W119 15 36 Pvt
RESTRIC-TIONS	OPERATING RESTRICTIONS 1. Pursuant to CARS 602.96(3)(D), not certified for ngt ops unless S2 beacon is oprg.

BRITISH COLUMBIA

AERODROME / FACILITY DIRECTORY

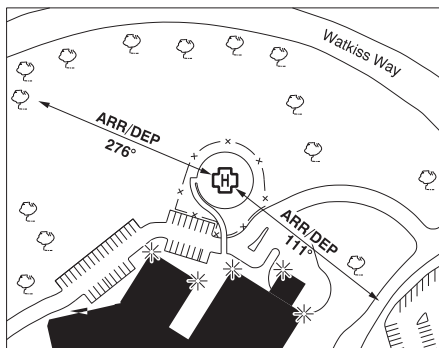
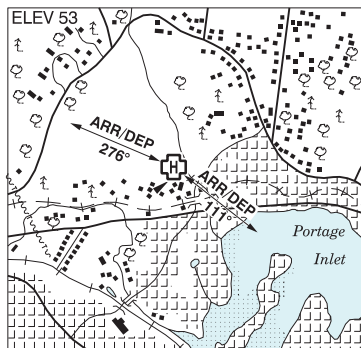
VERNON BC (Cont'd)

CYVK

PRO	Day: Circuit hgt 2400 ASL. Night: Rgt hand circuits rwy 05 (CAR 602.96). Circuit hgt 3000 ASL. Heli follow fixed-wing circuit procedures.
CAUTION	Only pilots familiar with lcl terrain should use this aprt dur hrs of darkness. Marked fence parallels & lies within 200' of centreline of apch to Rwy 05. Extv parajumping in area. Glider activity ocsl to 12,500 ASL & ultra-light activity at A/D. Water A/D 0.5NM SW tfc at 1600 ASL. Daily radiosonde balloon launches fr N50 17 00 W119 16 00 (aprx 3.3NM NNE OF AD), with an ascent rate of 1000 ft/min btwn the hrs of 1115-1345Z & 2315-0145Z.

VICTORIA (GEN HOSP) BC (Heli)

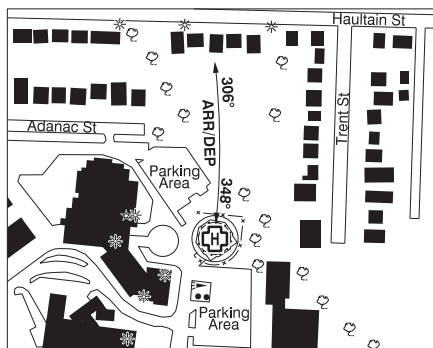
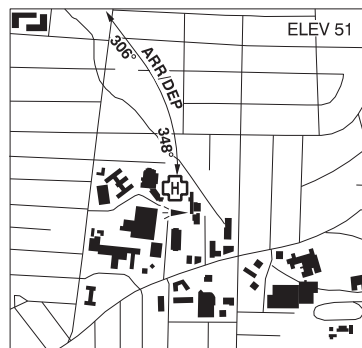
CBW7



REF	N48 28 05 W123 25 56 17°E (2012) UTC-8(7) Elev 53' VTA A5004
OPR	Vancouver Island Health Authority 250-370-8555 Cert NVIS OPS AUTH PPR
PF	A-1,2,4 C-3,5,6
FLT PLN	
FIC	Kamloops 866-WXBRIEF (Toll free within Canada) or 866-541-4101 (Toll free within Canada & USA)
HELI DATA	FATO/TLOF 86' dia CONC Safety Area 115' dia Max heli overall length 57.4' (CAR 602.96)
RCR	Opr
LIGHTING	RW(ME) PN
COMM	
RADIO	Harbour rdo 122.2 (V) 1345-0530Z‡
RCO	Pacific rdo 125.85 (FISE) 126.7 (bcst)
ATIS	Victoria Harbour 120.0 14-05Z‡
MF/ATF	Harbour rdo 1345-0530Z‡ O/T Harbour tfc 122.2 5NM 2500 ASL within Victoria Harbour CZ (CAR 602.98)
PRO	Arr/dep 111° fr heli, slope 12% (H2), day/night use (CAR 602.96). Arr/dep 276° fr heli, slope 16% (H2), NVIS rqrd for night use (CAR 602.96).

VICTORIA (ROYAL JUBILEE HOSP) BC (Heli)

CBK8



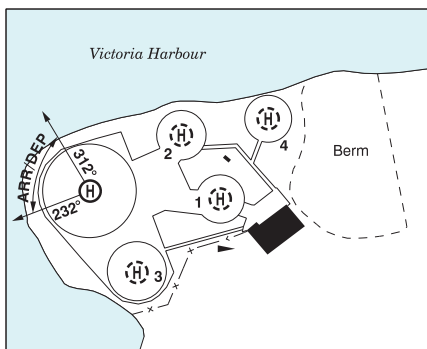
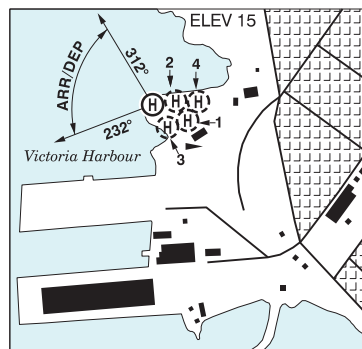
REF	N48 26 03 W123 19 31 1S 17°E (2014) UTC-8(7) Elev 51' VTA A5004
OPR	Vancouver Island Health Authority 250-370-8555 Cert PPR
PF	A-1,2,4 C-3,5,6
FLT PLN	
FIC	Kamloops 866-WXBRIEF (Toll free within Canada) or 866-541-4101 (Toll free within Canada & USA)
HELI DATA	FATO/TLOF 86' dia ASPH/CONC Safety Area 115' dia Max heli overall length 57.4' (CAR 602.96).
RCR	Opr
LIGHTING	DR(LO) RW(LO) Green PN
COMM	
RADIO	Harbour rdo 122.2 (V) 1345-0530Z‡
RCO	Pacific rdo 125.85 (FISE) 126.7 (bcst)
ATIS	Victoria Harbour 120.0 14-05Z‡
MF/ATF	Harbour rdo 1345-0530Z‡ O/T Harbour tfc 122.2 5NM 2500 ASL within Victoria Harbour CZ (CAR 602.98)
A/G	Ambulance dispatch 130.275
PRO	Arr/dep curved flt path 348° to 306° fr heli, slope 12% (H2) day/night use (CAR 602.96).
CAUTION	Powerline and poles aprx 558' N of heli, marked with obst lgt and marker balls; trees and hosp bldg W of flt path; oxygen tanks aprx 150' S of heli.

BRITISH COLUMBIA

AERODROME / FACILITY DIRECTORY

VICTORIA HARBOUR (CAMEL POINT) BC (Heli)

CBF7



REF	N48 25 05 W123 23 17 Adj 17°E (2013) UTC-8(7) Elev 15' VTA A5004 CAP
OPR	Pacific Heliport Services 250-386-7676 Cert Ldg fees PPR (see Restriction 1 in PRO).
PF	A-1 C-2,3,4,5,6
FLT PLN	
FIC	Kamloops 866-WXBRIEF (Toll free within Canada) or 866-541-4101 (Toll free within Canada & USA)
ACC	Vancouver IFR 604-586-4590/4591 or 800-668-1333; IFR tng fits PPR ctc 604-586-4592 or 800-668-1333.
SERVICES	1430-0330Z† Mon-Fri, 1500-0215Z‡ Sat-Sun & hol(s) exc clsd Dec 25 & Jan 1
FUEL	JA-1 (FSII avbl) Emerg only
S	4
HELI DATA	FATO/TLOF 112' dia CONC/ASPH Safety Area 149' dia 20,500 lbs Max heli overall length 73' Parking Pad 1: 53' dia CONC/ASPH 15,400 lbs Parking Pad 2: 53' dia CONC/ASPH 15,400 lbs Parking Pad 3: 73' dia CONC/ASPH 20,500 lbs Parking Pad 4: 53' dia ASPH. 15,400 lbs. Day use tkof/lgd, hover, taxi & prkg only. Ngt use parking only (CAR 602.96).
APRON	Prkg fees; ctc opr
RCR	Opr
LIGHTING	RW(LO) green LED

BRITISH COLUMBIA

AERODROME / FACILITY DIRECTORY

VICTORIA HARBOUR (CAMEL POINT) BC (Heli) (Cont'd)

CBF7

COMM

RADIO	Harbour rdo 122.2 (V) 1345-0530Z† (emerg only 250-953-1500)
RCO	Pacific rdo 125.85 (FISE)
ATIS	Victoria Harbour 120.0 14-05Z†
MF/ATF	Harbour rdo 1345-0530Z† O/T Harbour tfc 122.2 5NM 2500 ASL within Victoria Harbour CZ (CAR 602.98)
ARR	Victoria Tml 133.85
DEP	Victoria Tml 133.85

PRO

Arr/dep 232° to 312° fr heli, slope 8% (H3) (see Victoria Harbour VTPC).
 Procedures for crossing the southern Strait of Georgia within Tml Class C airspace refer to Vancouver Intl, VTPC for Crossing the Southern Strait of Georgia.
 Pads 3 & 4 preferred for itinerant use. Pads 1 & 2 used for scheduled service.
 Restrictions:
 1. Pursuant to CAR 602.96(3)(d), prior permission required from Victoria Harbour (Camel Point) Heliport Manager 250-386-7676, 604-688-4646 or 604-273-4688.
 2. Pursuant to CAR 602.96(3)(d), unless otherwise auth by Heli mgr, tkofs or lds outside of normal staffed hours of operation are not permitted.

BRITISH COLUMBIA

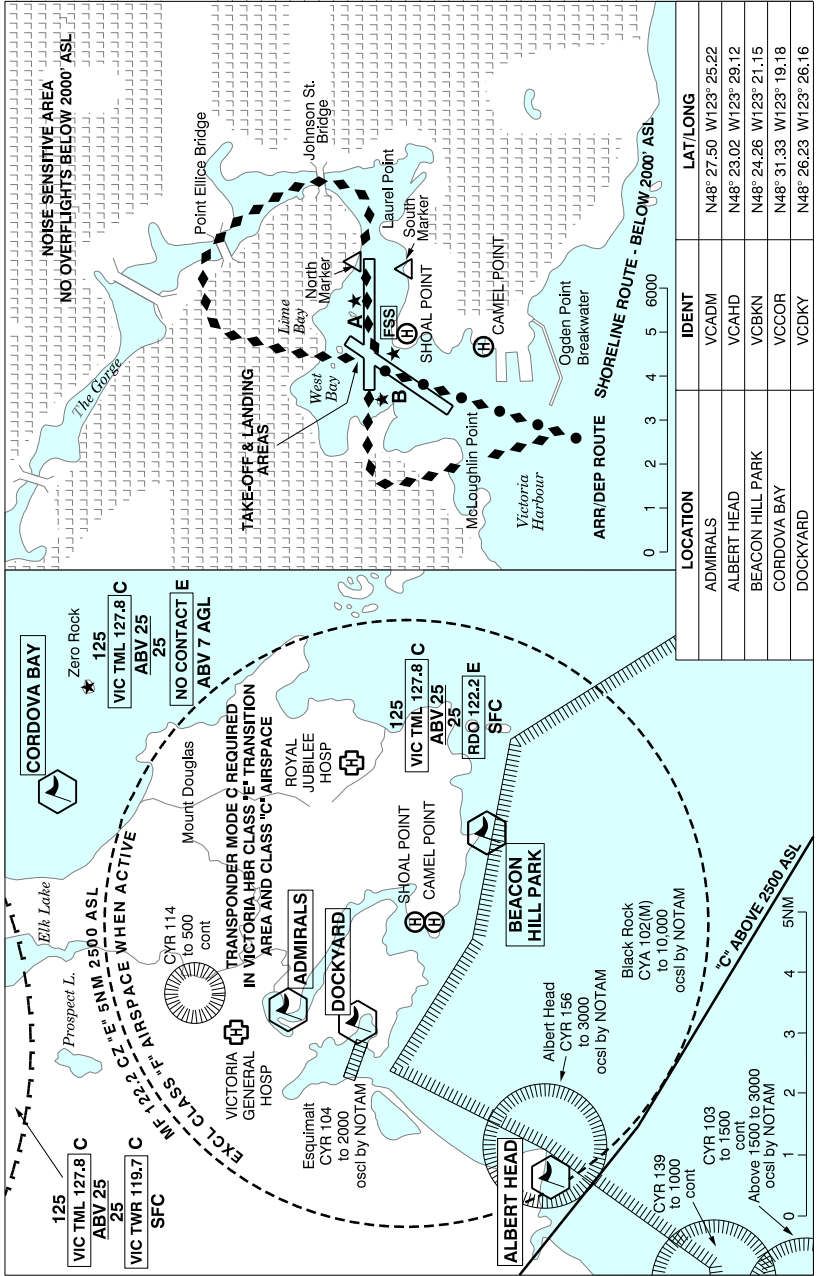
AERODROME / FACILITY DIRECTORY

VICTORIA HARBOUR (SHOAL POINT) BC (Heli)

CBZ7

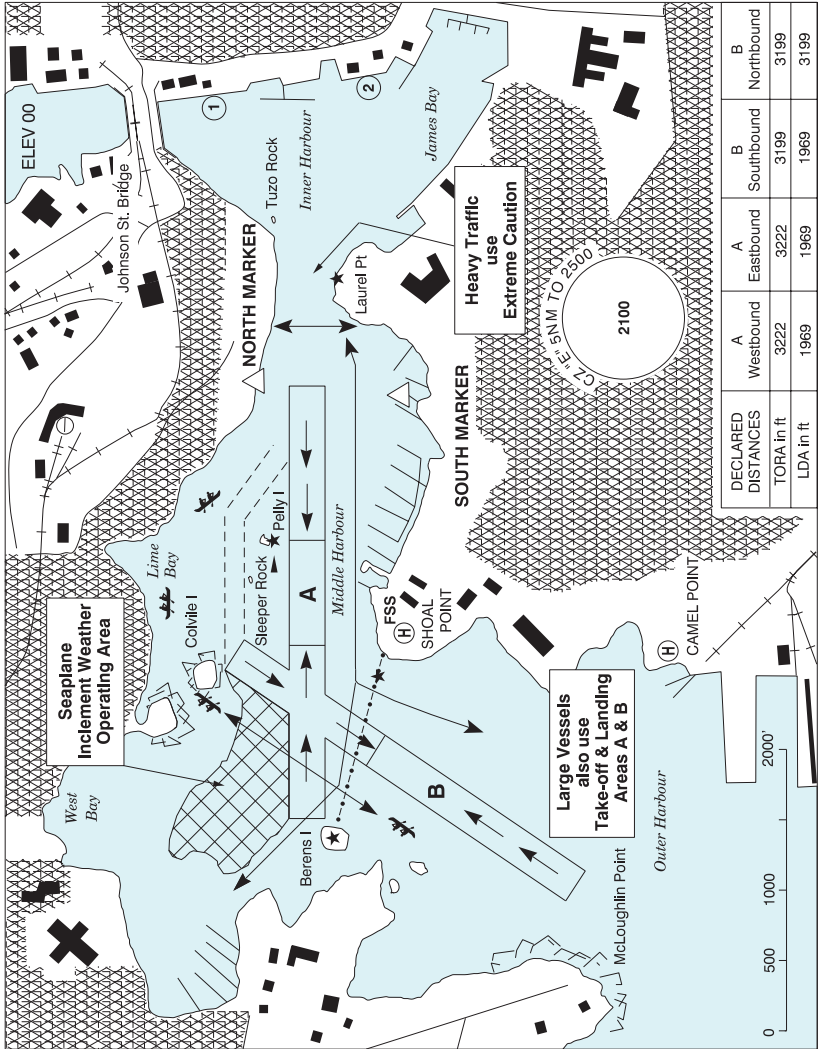
REF	N48 25 23 W123 23 15 Adj 17°E (2014) UTC-8(7) Elev 10' VTA A5004
OPR	Canadian Coast Guard 250-480-2600 Reg PPR
PF	B-1 C-2,3,4,5,6
FLT PLN	
FIC	Kamloops 866-WXBRIEF (Toll free within Canada) or 866-541-4101 (Toll free within Canada & USA)
HELI DATA	FATO 113' x 113' CONC TLOF 84' x 84' CONC Safety Area 150' x 150'
RCR	Opr
COMM	
RADIO	Harbour rdo 122.2 (V) 1345-0530Z‡ (emerg only 250-953-1500)
RCO	Pacific rdo 125.85 (FISE)
ATIS	Victoria Harbour 120.0 14-05Z‡
MF/ATF	Harbour rdo 1345-0530Z‡ O/T Harbour tfc 122.2 5NM 2500 ASL within Victoria Harbour CZ (CAR 602.98)
A/G	Canadian Coast Guard Shoal Point Ch 82 157.125 FM
PRO	Arr/dep over water (see Victoria Harbour VTPC). Procedures for crossing the southern Strait of Georgia within Tml Class C airspace refer to Vancouver Intl, VTPC for Crossing the Southern Strait of Georgia.

VICTORIA HARBOUR VFR TERMINAL PROCEDURES CHART



VICTORIA HARBOUR BC (water aerodrome)

CYW4



DECLARED DISTANCES		A	A	B	B
		Westbound	Eastbound	Southbound	Northbound
TORA in ft		3222	3222	3199	3199
LDA in ft		1969	1969	1969	3199

LEGEND

NOISE SENSITIVE AREA, AVOID OVERFLIGHT BELOW 2000 FT

Pelly I. Taxiway Area

Middle / Outer Harbour Boundary

Seaplane docks:

① Hyack Dock

② Victoria Harbour Airport

Kayak/Skull/Canoe

Flashing white strobe light (See note in PRO)

Red & white checkerboard marker

Small vessel transit route (bi-directional)

BRITISH COLUMBIA

AERODROME / FACILITY DIRECTORY

VICTORIA HARBOUR BC (water aerodrome) (Cont'd)

CYWH

REF	N48 25 22 W123 23 15 Adj S 17°E (2012) UTC-8(7) Elev 00' VTA A5004
OPR	TC 250-363-3578 or 250-380-8177 Cert PPR (see restriction 1 in PRO)
PF	C-1,2,3,4,5,6
CUST	AOE/15 888-226-7277
FLT PLN	
FIC	Kamloops 866-WXBRIEF (Toll free within Canada) or 866-541-4101 (Toll free within Canada & USA)
WX	METAR 14-05Z± O/T LWIS TAF 15-05Z±, issue times: 1515, 18, 00Z (DT 1415, 21Z)
SERVICES	For svcs use Victoria aprt seaplane base 14NM N.
S	5
A/D DATA	Tidal range 8', current 2 kt. Tkof & Ldg Area A: Brg 073°/253° 3222x197 Thld displ 1253' both ends. Tkof & Ldg Area B: Brg 017°/197° 3199x197 Thld displ 1230' N end.
COMM	
RADIO	Harbour rdo 122.2 (V) 1345-0530Z± (emerg only 250-953-1500)
RCO	Pacific rdo 125.85 (FISE)
ATIS	120.0 1-877-517-2847 14-05Z±
MF/ATF	Harbour rdo 1345-0530Z± O/T tfc 122.2 5NM 2500 ASL (CAR 602.98)
NAV	
NDB	VICTORIA YJ 200 (M) N48 38 39 W123 23 58
VOR/DME	VICTORIA YYJ 113.7 Ch 84 N48 43 37 W123 29 04 (1997')

VICTORIA HARBOUR BC (water aerodrome) (Cont'd)

CYWH

PRO

GENERAL: (Refer to VTPC and Aerodrome Sketch)

All of the following procedures limitations, and restrictions comprise the aviation components of the Port of Victoria Traffic Scheme (PVTS). All surface vessels operate with reference to the marine components of the PVTS. Considerations for noise abatement are found in procedure items 2, 3, 4, 6 and 7 and in restriction 4.

1. All arr/dep will be via the harbour entrance or the Gorge as depicted on VTPC. Aircraft call rdo 122.2 at 10NM out (fr the N report at Mount Doug), advs acft type, alt & intentions. Report on base leg for the harbour at Beacon Hill or Dock Yard. Ldg westbound, report over the Admirals. FSS will activate the strobes advising mariners of arr/dep acft.
2. No acft shall overfly the city of Victoria at alt below 2000' exc in transition for tkof & ldg.
3. Acft arr/dep via the Shoreline Route shall remain a horizontal distance of at least 2000' off shore.
4. Tkofs shall commence at the threshold of Tkof & Ldg Areas A & B. Wind, water and load conds permitting, pilots are to use Area B southbound as the primary tkof area. Pilots should operate landing/pulsating lgts immediately prior to tkof.
5. During strong south-easterly winds, south-eastbound tkofs are authorized within the Inclement Weather Operating Area. Commence tkof in West Bay and remain west of the Small Vessel Transit Route at Shoal Point. (See CAUTION).
6. Wind, water & load conds permitting, pilots are encouraged to land northbound in Area B or eastbound in Area A & plan ldg to avoid the use of reverse thrust.
7. Acft ldg in Area A westbound, cross Johnston St. Bridge at 500' or above and, commensurate with safety, remain east of Tuzo Rock crossing between Laurel Point and Songhees Point on final at the highest possible altitude for stabilized descent and landing.
8. a) Taxiing acft are vessels and must comply with both the Marine Collision Regulations and 'Right of Way-Aircraft Manoeuvring on Water'. CAR 602.20.
b) Taxiing acft should leave the tkof & ldg areas if required to avoid conflict with other acft or large vessels.
9. For Hyack Dock space: GVHA 250-383-8300

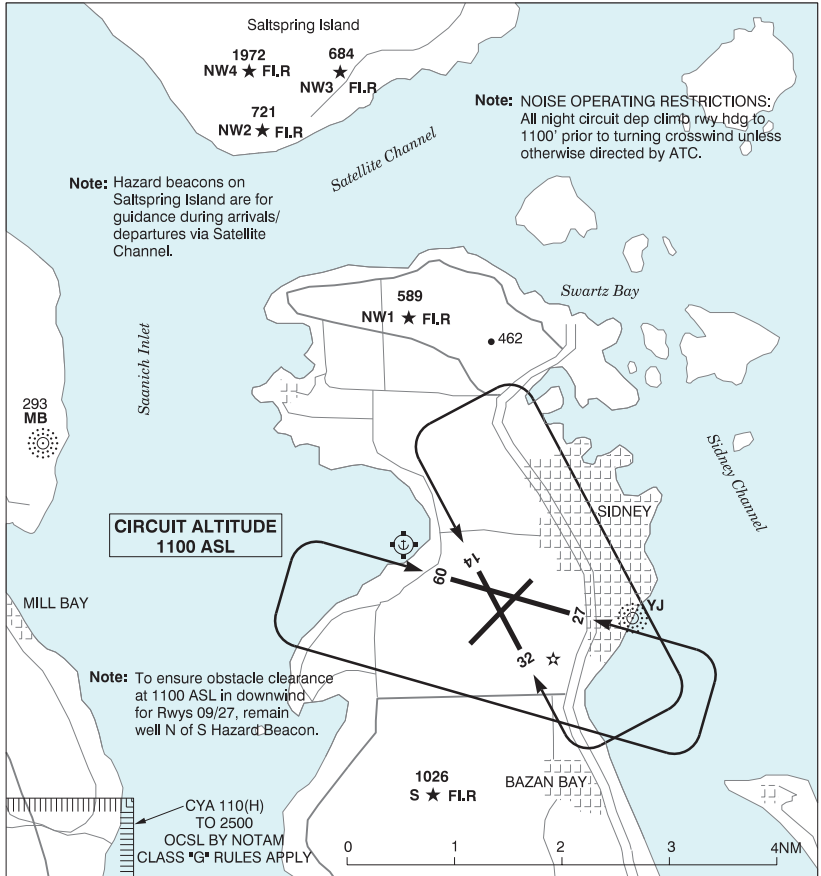
RESTRICTIONS:

1. Pursuant to CAR 602.96(3)(d), PPR reqd from Harbour Airport Manager 250-363-3578, 250-380-8177.
2. Pursuant to CAR 602.96(3)(d), step taxiing not auth. Inner/Middle Harbour max taxi speed 5 kt. Outer Harbour max taxi speed 7 kt.
3. Pursuant to CAR 602.96(3)(d), acft shall maintain a distance of at least 50 m (165') from surface vessels during tkof or ldg. For the purpose of this restriction take off means "from the start of the take off slide to an altitude of 150' ASL", landing means "descent from an altitude of 150' ASL to touchdown and off the step".
4. Pursuant to CAR 602.96(3)(d), unless otherwise authorized by Airport Manager, no floatplane tkofs or ldgs before 0700 lcl.
5. Pursuant to CAR 602.96(3)(d), Twy area not auth when tide is below the bottom of the white horizontal tide markers (located on base of Pelly I. and Tuzo Rk marine lights).
6. Pursuant to CAR 602.96(3)(d), westbound tkofs and landings in tkof & ldg area A shall not commence until west of a line joining the N and S markers.
7. Pursuant to CAR 602.96(3)(d), eastbound landings in tkof & ldg area A shall be completed and acft at or below 5 kt before crossing east of a line joining the N and S markers.
8. Pursuant to CAR 602.96(3)(d), no Ab Initio or acft training

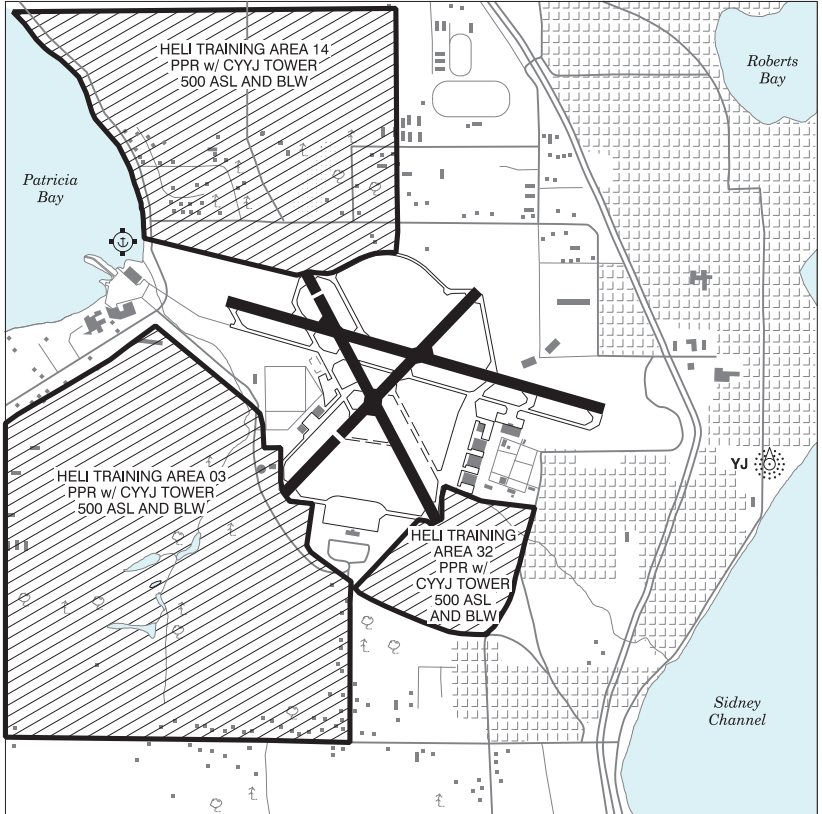
VICTORIA HARBOUR BC (water aerodrome) (Cont'd)**CYWH**

PRO (Cont'd)	<p>ATS REQUIREMENTS:</p> <p>All VFR acft arriving, departing or transiting the Vancouver or Victoria Tower Class C or D airspace require a transponder code.</p> <ul style="list-style-type: none"> - All acft departing Vancouver or Victoria Intl (including Water Aerodrome) call Kamloops FIC at 866-541-4101 or PAC RDO 125.85 for code assignment at least 30 min prior to flight or file a VFR Flight Plan/Flight Itinerary. - All acft arriving Vancouver, Victoria Intl (including Water Aerodrome) or transiting Vancouver or Victoria Control Zones obtain a code from one of the following ATS units: Vancouver Harbour, Nanaimo, Victoria Harbour, Boundary Bay, Langley, Abbotsford or Pitt Meadows or call Kamloops FIC at 866-541-4101 or PAC RDO 125.85. -All acft arriving Victoria Intl from a non NAV CANADA site call Kamloops FIC at 866-541-4101 or PAC RDO 125.85 for code assignment at least 30 minutes prior to flight or file a VFR Flight Plan/ Flight Itinerary.
CAUTION	<p>Extv heli activity vic of Camel Point. Helicopter/floatplane IFR approaches S of Beacon Hill. Extv marine tfc including ferries, barges, water taxis, pleasure craft & kayaks. Shallow areas may restrict use of the "seaplane inclement weather operation area", pilots should consult tide tables to ensure that a min depth of 1.8 meters of water is avbl prior to using this area. Bldg spire 274 ASL 0.6NM E of area A. Industrial area N of Johnson St bridge, crane activity ocsI to hgt of bridge.</p>

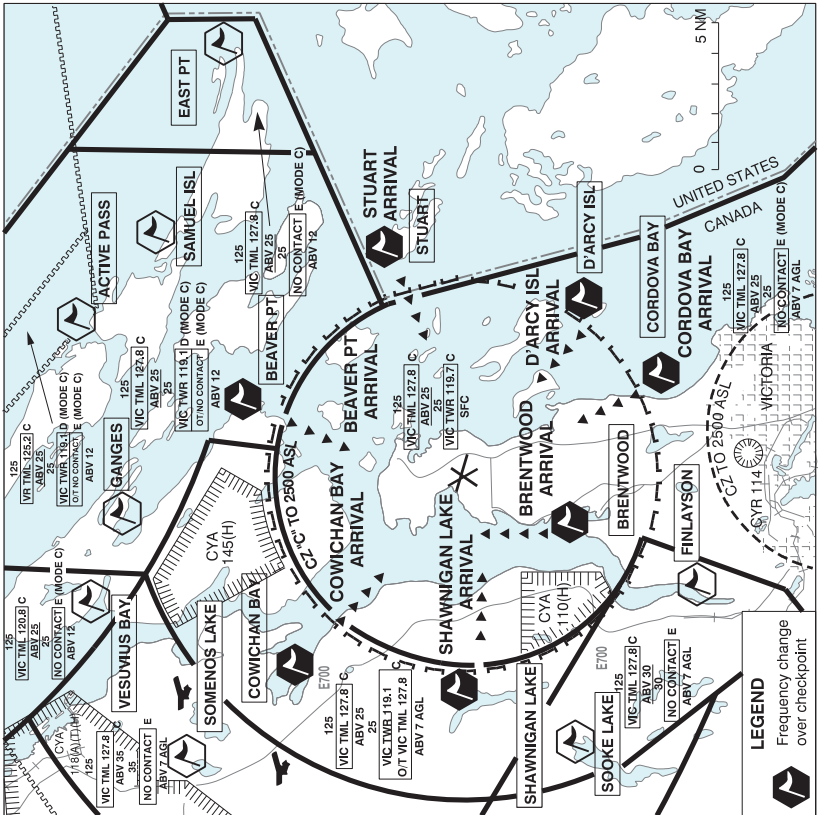
VICTORIA INTL VFR TERMINAL PROCEDURES CHART - NIGHT CIRCUIT PROCEDURES



VICTORIA INTL VFR TERMINAL PROCEDURES CHART - TRAINING AREAS



VICTORIA INTL VFR TERMINAL PROCEDURES CHARTS



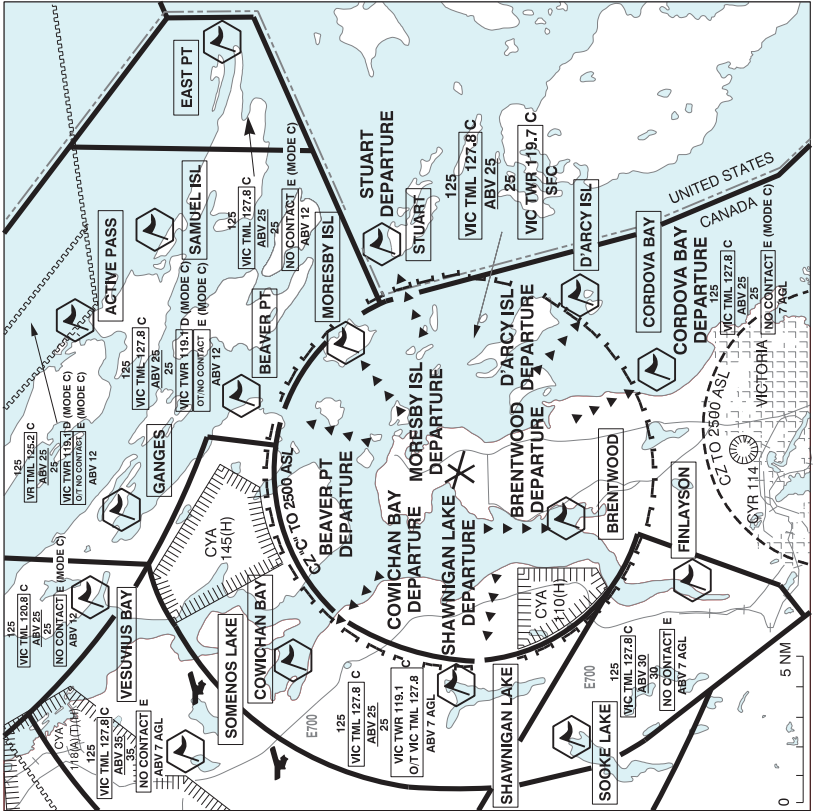
VICTORIA ARRIVALS

TML	ATIS	TWR		GND
		OUTER	INNER	
127.8	O/T AUTO 118.8	119.1	119.7	121.9
O/T Kamloops rdo 119.7 (7NM)				

PROCEDURES:

- Initial contact 119.1.
- Fly the assigned arrival route.
- **Maintain 2000' until cleared lower or turning final.**
- Contact 119.7 at the arrival point for landing instructions.
- If unable contact on 119.7 at the arrival point, maintain 2000' and proceed to final approach.

VICTORIA INTL VFR TERMINAL PROCEDURES CHARTS (Cont'd)



VICTORIA DEPARTURES

● ATIS	● CLNC DEL	● GND	● TWR		TML
			INNER	OUTER	
O/T	126.4	121.9	119.7	119.1	127.8
AUTO 118.8					
O/T Kamloops rdo 119.7 (7NM)					

PROCEDURES:

- Fly direct to assigned departure point.
- Contact Outer Twr (119.1) leaving 1000'.
- **Maintain 1500' until cleared higher** by Outer Twr.

BRITISH COLUMBIA

AERODROME / FACILITY DIRECTORY

VICTORIA INTL VFR TERMINAL PROCEDURES CHARTS (Cont'd)

LOCATION	IDENT	LAT/LONG
ACTIVE PASS	VCACT	N48° 52.40 W123° 18.30
BEAVER POINT	VCBVR	N48° 46.30 W123° 22.30
BRENTWOOD	VCBWB	N48° 34.80 W123° 29.20
CORDOVA BAY	VCCOR	N48° 31.02 W123° 20.60
COWICHAN BAY	VCCOW	N48° 44.50 W123° 36.30
D'ARCY ISLAND	VCDRC	N48° 34.00 W123° 16.70
EAST POINT	VCEST	N48° 47.00 W123° 02.80
FINLAYSON	VCFNL	N48° 30.40 W123° 31.90
GANGES	VCGAN	N48° 50.50 W123° 27.90
MORESBY ISLAND	VCMOR	N48° 42.70 W123° 18.00
SAMUEL ISLAND	VCSAM	N48° 49.50 W123° 12.90
SHAWNIGAN LAKE	VCSHW	N48° 38.50 W123° 38.50
SOMENOS LAKE	VCSOM	N48° 48.20 W123° 42.30
SOOKE LAKE	VCSOO	N48° 34.40 W123° 40.90
STUART ISLAND	VCSRT	N48° 41.20 W123° 13.90
VESUVIUS BAY	VCVES	N48° 52.00 W123° 33.40

BRITISH COLUMBIA

AERODROME / FACILITY DIRECTORY

VICTORIA INTL BC (Cont'd)

CYYJ

RWY DATA	Rwy 09(089°)/27(269°) 6998x200 asphalt Rwy 03(027°)/21(207°) 5027x200 asphalt Thld 03 displ 1405' Thld 21 displ 886' Rwy 14(135°)/32(315°) 5001x200 asphalt Thld 14 displ 427' Rwy 32 up 0.39%
RWY CERT	Rwy 09 RVR 1200(1/4sm)/Rwy 27 RVR 1200(1/4sm) AGN V Rwy 03/21 AGN IV Rwy 14/32 AGN IV
TWY CERT	Twy: C, N AGN IIIB Twy K AGN II Twy M AGN I
TWY	Twy M rstd to 12,500 lbs; Twy C rstd to 50,000 lbs.
APRON	Apron II rstd to 50,000 lbs. Apron IV restricted to scheduled commercial t/c only. Exceptions require prior approval of aprt operator.
RCR	Twr 250-655-2866 1330-0730Z± Apr 1-Oct 31, 1230-0730Z± Nov 1-Mar 31 CRFI, Rwy 03/21 restricted to max 65,000 lbs for tkof and ldg. No weight restriction for taxiing acft Rwy 03/21 S of Rwy 14/32. PLR/PCN
LIGHTING	03-(TE ME), 21-(TE ME), 09-AO(TE HI) P2, 27-AN(TE HI) P2, 14-AO(TE ME) P2, 32-(TE ME) P2 PAPI limitation/restriction. PAPI Rwy 14 to be used only within 2NM of thld, PAPI Rwy 14 & PAPI Rwy 32 on all rwy lgt settings. ARCAL-119.7 type K 08-14Z± Dur hrs of twr closure, one ILS will remain on.
COMM	
RCO	Kamloops rdo 119.7 (RAAS) 08-14Z± Pacific rdo 122.375 (FISE) 126.7 (bcst)
ATIS	118.8 1-877-517-2847 14-08Z±
CLNC DEL	126.4 14-08Z±
GND	121.9 361.4 14-08Z± O/T IFR clnc prior to tkof ctc Kamloops rdo 119.7
TWR	119.7 inner 119.1 outer 239.6 (E) 14-08Z± (emerg only 250-655-2866)
MF	Kamloops rdo 119.7 08-14Z± 7NM 2500 ASL (CAR 602.98)
TML	127.8
ARR	125.95
DEP	133.85
MIL	443 Sqn-call Stinger ops 349.3
AUTO	118.8 08-14Z±
NAV	
NDB	ACTIVE PASS AP 378 (L) N48 52 26 W123 17 24 MILL BAY MB 293 (L) N48 40 15 W123 32 13 YJ 200 (M) N48 38 39 W123 23 58
VOR/DME	YYJ 113.7 Ch 84 N48 43 37 W123 29 04 (1997')
DME	IKH 108.7 Ch 24 N48 39 10 W123 26 08 (80') IYJ 109.95 Ch 36(Y) N48 38 55 W123 24 58 (77')
ILS	IKH 108.7 (Rwy 09) RVR LOC reliable only within 10° either side of centreline; IYJ 109.95 (Rwy 27) RVR LOC reliable only within 10° either side of centreline.

VICTORIA INTL BC (Cont'd)

CYYJ

PRO

Pilots should refer to Canadian Airport Charts (CAC) to obtain details on established hot spots, prior to operating on maneuvering areas. CAC are available for free on the NAV CANADA website.

VFR DEP/ARR ROUTES**DEPARTURES:**

Beaver Point, Brentwood, Cordova, Cowichan, D'arcy Island, Moresby Island, Shawnigan Lake, Stuart Island

ALL ROUTES - Obtain Transponder code (see below);
Ctc Clearance Delivery (126.4);
Fly direct to assigned departure point;
Ctc Outer Twr (119.1) leaving 1000'.
Maintain 1500' until cleared higher by Outer Twr;

ARRIVALS:

Beaver Point, Brentwood, Cordova, Cowichan, D'arcy Island, Shawnigan Lake, Stuart Island

ALL ROUTES - Obtain Transponder code (see below);
Ctc Outer Twr 119.1;
Fly assigned route;
Maintain 2000' until cleared lower by Inner Twr (or turning final);
Ctc Inner Twr (119.7) at arrival point for landing instructions.

ARR NOTES:

High performance VFR turboprop and jet t/c (in Victoria tml airspace) ldg CYYJ can expect radar vectors to 8NM final at or above 3000'; Beaver Point arrival restricted to 160kt or less in Victoria Twr airspace (2500' or blw).

OBTAINING A TRANSPONDER CODE:

All VFR aircraft arriving/departing/overflying Victoria Class C or D airspace require a transponder code, obtained by:

- Filing a VFR flight plan;
- Contacting Kamloops FIC at 866-541-4101;
- Contacting Pacific rdo on 122.375; or
- Contacting one of the following ATS units enroute: CYHC, CYCD, CYWH, CZBB, CYXX, CYNJ or CYPK.

PPR for non-transponder ops within Victoria Class C or D airspace, ctc 250-655-2869.

TAXI ROUTES FOR WIDEBODY ACFT:

Rwy 09 Dep: Twy B, Rwy 03/21, Twy G, Twy E.

Rwy 09 Arr: Twy E westbound, Twy S, Twy A.

Rwy 27 Dep: Twy A, Twy S, Twy E eastbound.

Rwy 27 Arr: Twy E, Twy G, Rwy 03/21, Twy B.

VICTORIA INTL BC (Cont'd)

CYYJ

PRO (Cont'd)	<p>DE-ICING GENERAL:</p> <ol style="list-style-type: none"> 1. De-icing at gates is not permitted without authorization from airport operator. 2. North de-icing pad access is controlled by DE-ICE CONTROL. ALL Aircraft must have an approved assignment time prior to pushback or taxi. 3. Assignment times will be provided to de-icing providers only and are provided at 20-minute intervals. De-icing provider contact information and times are detailed in the Services section. 4. ATC does not have oversight of de-icing assignments; all inquires must be directed to de-icing providers or Snow Desk when open (250-953-7595). If the Snow Desk is not open, all inquiries should be directed to de-icing providers or Airport Operations, Manager, Integrated Operations Centre. <p>SCHEDULED COMMERCIAL AIRCRAFT:</p> <ol style="list-style-type: none"> 1. De-icing assignments will be communicated to commercial aircraft via de-icing providers and individual company processes. 2. NO de-icing will occur until an assignment has been issued. <p>NON-SCHEDULED AIRCRAFT:</p> <ol style="list-style-type: none"> 1. Aircraft requiring an assignment shall contact a de-icing provider, who will request the assignment. 2. De-ice control will issue the assignment between scheduled commercial movements and notify the de-icing provider. The de-icing provider will provide the assignment to the aircraft. 3. If the non-scheduled aircraft misses their assignment, a new assignment must be obtained. 4. NO de-icing will occur until an assignment has been issued.
NOISE	<p>NOISE OPERATING RESTRICTIONS: All night circuit and VFR dep climb rwy hdg to 1100' prior to turning crosswind or to dep pt, unless otherwise directed by ATC. Consistent with limiting factors, all acft shall use Rwy 09/27 fr 04-15Z±. Limiting Factors:</p> <ul style="list-style-type: none"> -Physical cond of sfc (dry, wet, icy); -Max effective crosswind component of 15kt; -Max effective tailwind component of 5kt; -Visual restrictions due to position of the sun. <p>Local turbo-jet tng not permitted fr 06-15Z±.</p>
MIL	<p>GENERAL: Night ops Rwy 03/21 not auth, except tkof Rwy 03. Rgt hand circuits Rwy 09, 21 & 32 (CAR 602.96)</p> <p>AIRSPACE: CAR Part VII opr must ensure routes flown at night meet minimum alt requirements for commercial ops.</p> <p>Apron 1 DND - PPR req via 443 MH Sqn Ops: (250) 363-5443 ext. 51081. Transient aircraft to park on SW portion of apron. NW section of apron has max loading of 51/R/A. No taxiing permitted E of hangar.</p>
CAUTION	<p>Hwy crosses apch to Rwy 14. Aprx 750' fr thld mobile obst to 30' above thld elev. Only pilots familiar with local terrain should use this apch dur hrs of darkness. Hi terrain reduces operational length of Rwy 14 PAPI. Resident Canada Goose population significant hazard at or blw 400 AGL west of thld Rwy 09 out to 1.5 NM. Migratory birds in vic of aprt Oct-Apr.</p>

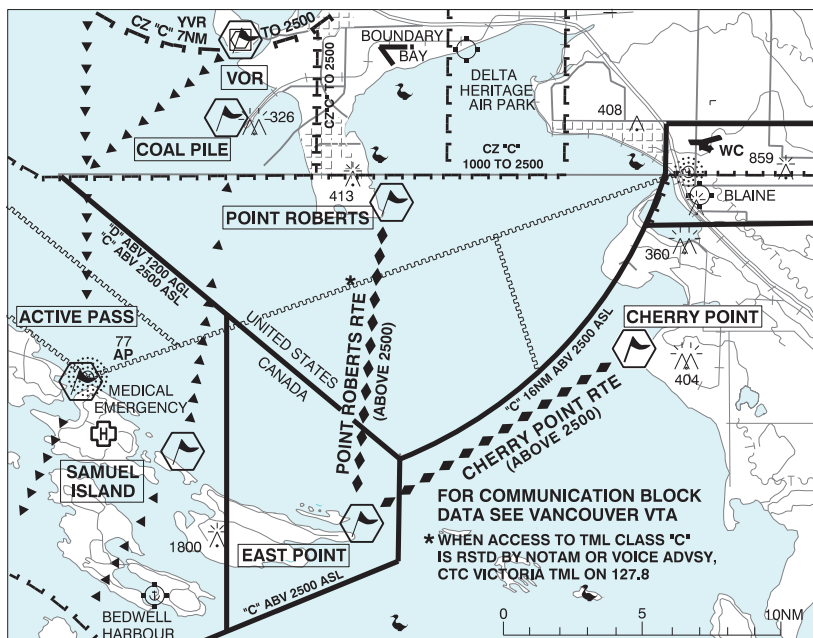
BRITISH COLUMBIA

AERODROME / FACILITY DIRECTORY

VICTORIA TERMINAL (emerg only 604-586-4500)

Abbotsford 132.7

VTPC FOR CROSSING THE SOUTHERN STRAIT OF GEORGIA ABOVE 2500 FT



LOCATION	IDENT	LAT/LONG
ACTIVE PASS	VCACT	N48° 52.40 W123° 18.30
CHERRY POINT	VCCHY	N48° 53.60 W122° 47.40
COLE PILE	VCPYL	N49° 01.20 W123° 09.60
EAST POINT	VCEST	N48° 47.00 W123° 02.80
POINT ROBERTS	VCPTT	N48° 58.50 W123° 01.50
SAMUEL ISLAND	VCSAM	N48° 49.50 W123° 12.90

**VTPC FOR CROSSING THE SOUTHERN STRAIT OF GEORGIA ABOVE 2500 FT
(Cont'd)**

1. Obtain discrete transponder code prior to departure directly from 866-541-4101 or PAC RDO 123.15 or 122.375.
2. Tfc departing all other locations in the Lower Mainland/southern Vancouver Island areas:
 - (a) Approaching Point Roberts or White Rock (south or westbound), select discrete transponder code. Ctc Vancouver Tml 125.2. Approaching East Point (north or eastbound) select discrete transponder code and ctc Victoria Tml 127.8
 - (b) Pilots will be assigned their choice of route from either: i) the eastern tip of Point Roberts to East Point, Saturna Island, or the reverse (Point Roberts Route), or ii) Cherry Point to East Point or the reverse (Cherry Point Route). Pilots may not be cleared immediately. Cleared route may include stepped climb instructions but will have a final altitude of at least 4,500 ft.
 - (c) ATC will to the extent possible, clear acft more direct rte to destn.

Note 1: Items a), b), and c) apply to flts arriving/departing CYVR at times when access to the Tml Class "C" Airspace (i.e. above 2500 ft) rstd by NOTAM or voice advsy.

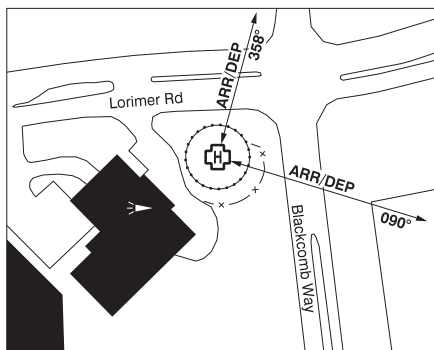
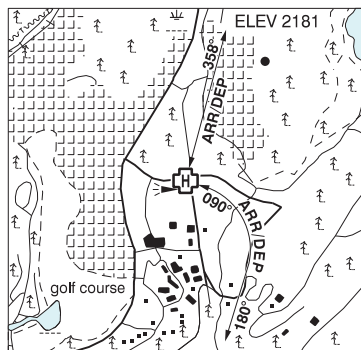
Pilots may still elect to cross the Strait of Georgia by remaining at or below 2500 ft and clear of the Tml Class "C" Airspace.

BRITISH COLUMBIA

AERODROME / FACILITY DIRECTORY

WHISTLER (HOSPITAL) BC (Heli)

CAW4



REF	N50 07 13 W122 57 17 17°E (2014) UTC-8(7) Elev 2181' A5004
OPR	Vancouver Coastal Health Authority 604-677-3672 Cert PPR
PF	A-1,4 C-2,3,5,6
FLT PLN	
FIC	Kamloops 866-WXBRIEF (Toll free within Canada) or 866-541-4101 (Toll free within Canada & USA)
WX	METAR 15-01Z (DT 13-01Z) (CWAE)
HELI DATA	FATO 86' dia non-supporting TLOF 69' dia CONC elevated Safety Area 115' dia Max heli overall length 57.4' (CAR 602.96)
RCR	Opr
LIGHTING	RY(LO) ARCAL-122.8 type J
COMM	
ATF	tfc 122.7 5NM 5200 ASL
A/G	Hosp Security 158.76 FM 3 min PN
PRO	Arr/dep 358° fr heli, slope 28% (H1), day use only; arr/dep curved 090° thru 180° fr heli, slope 8% (H3), day/night use (CAR 602.96); ctc Opr prior to ldg for vehicle and pedestrian tfc ctl on Lorimer Road and Blackcomb Way. See VTPC for noise abatement routes.
CAUTION	Numerous marked 30' tfc & street lgts N heli. Steeper than normal apch rqrd. Aerial tramway 6066 to 6202 ASL btwn Whistler Mountain and Blackcomb Peak, within CYR172 (aprx 2.5NM SE A/D).

BRITISH COLUMBIA

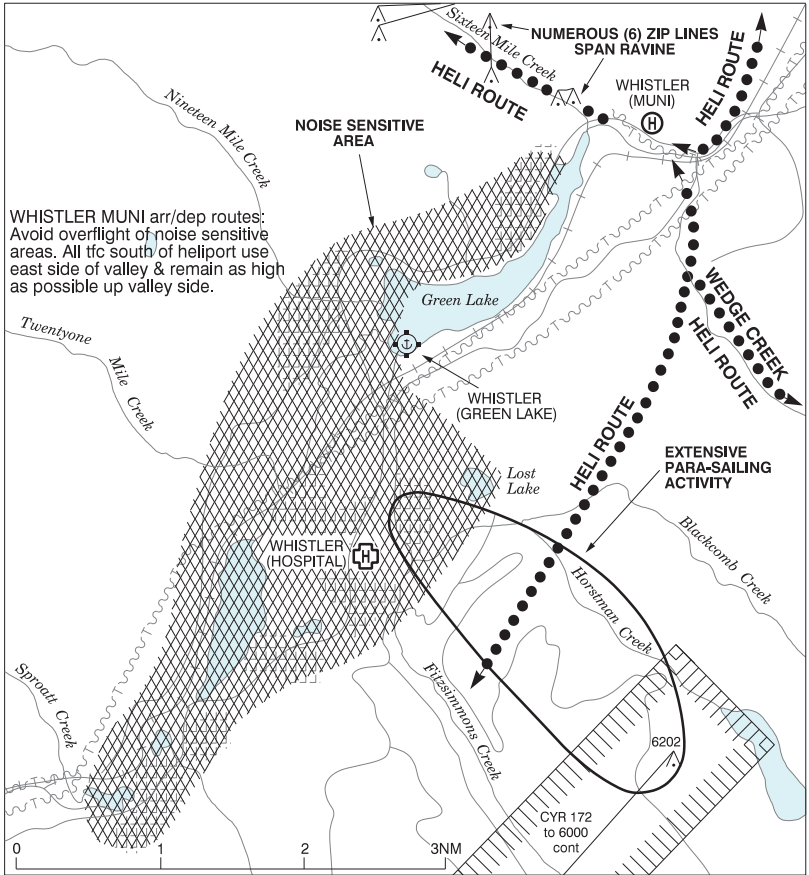
AERODROME / FACILITY DIRECTORY

WHISTLER (MUNICIPAL) BC (Heli)

CBE9

REF	N50 10 06 W122 54 17 3.7NNE 17°E (2014) UTC-8(7) Elev 2130' A5004	
OPR	Whistler Heliport Society 604-938-1700 Reg Ldg fees	
PF	D-1,2,3,4,5,6	
FLT PLN	<p>FIC Kamloops 866-WXBRIEF (Toll free within Canada) or 866-541-4101 (Toll free within Canada & USA)</p> <p>WX METAR 15-01Z (DT 13-01Z) 3.1S (CWAE) WxCam</p>	
SERVICES	Call out chg may be levied for one or more services. Ctc opr	
FUEL	JA 16-01Z‡	
S	4	
PVT ADV	Blackcomb Helicopters 123.05	
HELI DATA	FATO 100' x 100' ASPH TLOF 25' x 25' ASPH Safety Area 103' x 103' Max heli overall length 85'	
APRON	Itinerant parking: GRVL with 2 CONC parking pads	
RCR	Opr 1600-0130Z‡ Ltd win maint	
COMM		
ATF	tfc 122.7 5NM 5200 ASL	
PRO	See VTPC for noise abatement routes.	
CAUTION	Aerial tramway 6066 to 6206 ASL btwn Whistler Mountain and Blackcomb Peak, within CYR172 (aprx 5 NM S A/D). Multiple zip lines to 3684 ASL spanning Sixteen Mile Creek (aprx 0.7 to 2.1 NM W of heli).	

WHISTLER HELI VFR TERMINAL PROCEDURES CHART



BRITISH COLUMBIA

AERODROME / FACILITY DIRECTORY

WHITE SADDLE RANCH BC (Heli)**CBD9**

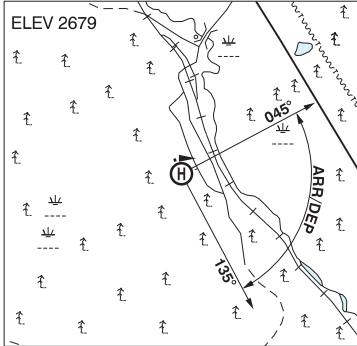
REF	N51 44 W124 44 18°E (2014) UTC-8(7) Elev 2925' A5004
OPR	White Saddle Air Svcs 250-476-1182 Reg PPR
PF	A-1 B-2 C-5 D-4
FLT PLN	
FIC	Kamloops 866-WXBRIEF (Toll free within Canada) or 866-541-4101 (Toll free within Canada & USA)
SERVICES	PPR for all svcs, tel Opr
FUEL	JA
S	4,5
HELI DATA	100' x 100' turf/gravel
RCR	No win maint
COMM	
ATF	tfc 122.8 5NM 5900 ASL

BRITISH COLUMBIA

AERODROME / FACILITY DIRECTORY

WILLIAMS LAKE (FRONTLINE HELICOPTERS) BC (Heli)

CFH2

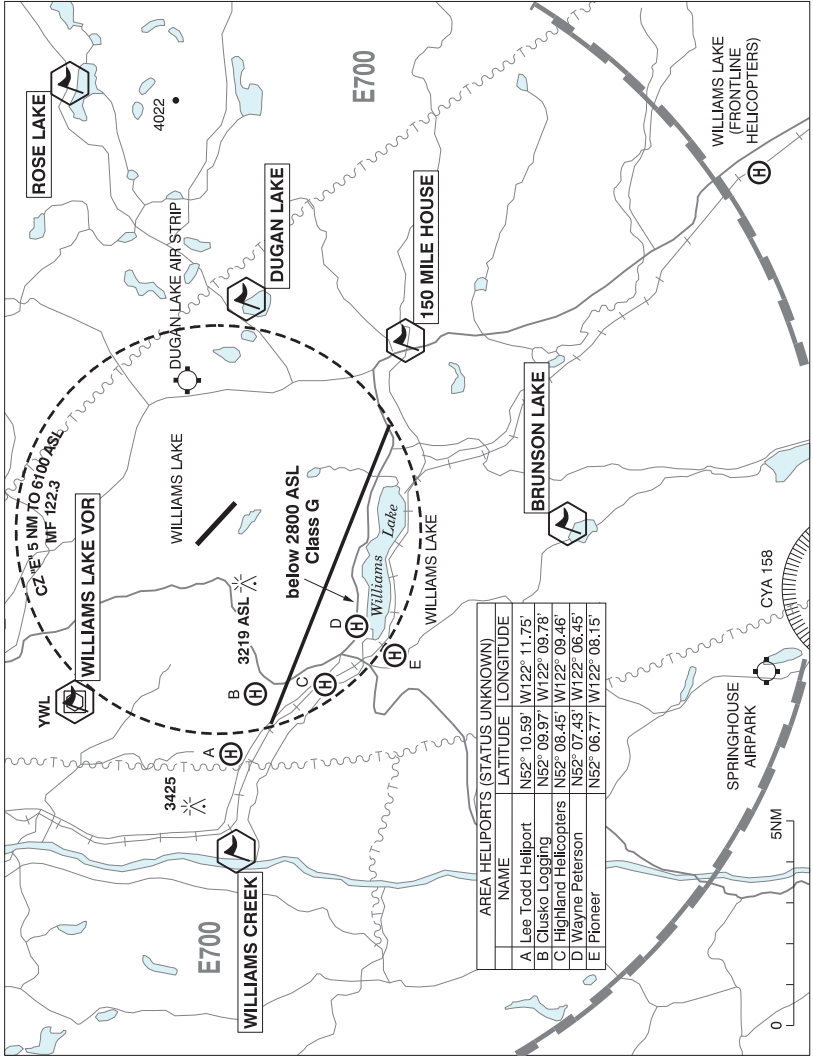
REF	N51 57 52 W121 48 45 15.9NW 17°E (2014) UTC-8(7) Elev 2679' A5004 A5014	
OPR	Frontline Helicopters 250-296-4408 Reg PPR	
PF	B-1 D-2,3,4,5,6	
FLT PLN	FIC Kamloops 866-WXBRIEF (Toll free within Canada) or 866-541-4101 (Toll free within Canada & USA) or 250-376-8392	
SERVICES	FUEL JA OIL All S 1,2,3,4,5,6 PN	
HELI DATA	FATO/TLOF 20' x 20' CONC Safety Area 110' x 120'	
RCR	Opr Ltd win maint	
COMM	ATF tfc 123.2 5NM 5700 ASL	
PRO	Arr/dep 045°-135° fr heli NE thru SE, day use only. Avoid overflight built-up area 5NM north.	
CAUTION	VFR rte adj E of heli.	

WILLIAMS LAKE FSS – RCO

Quesnel 122.2 (RAAS) 14-06Z† (N52 58 W122 29)

Prince George 118.3 (RAAS) 07-14Z† (N53 52 W122 39)

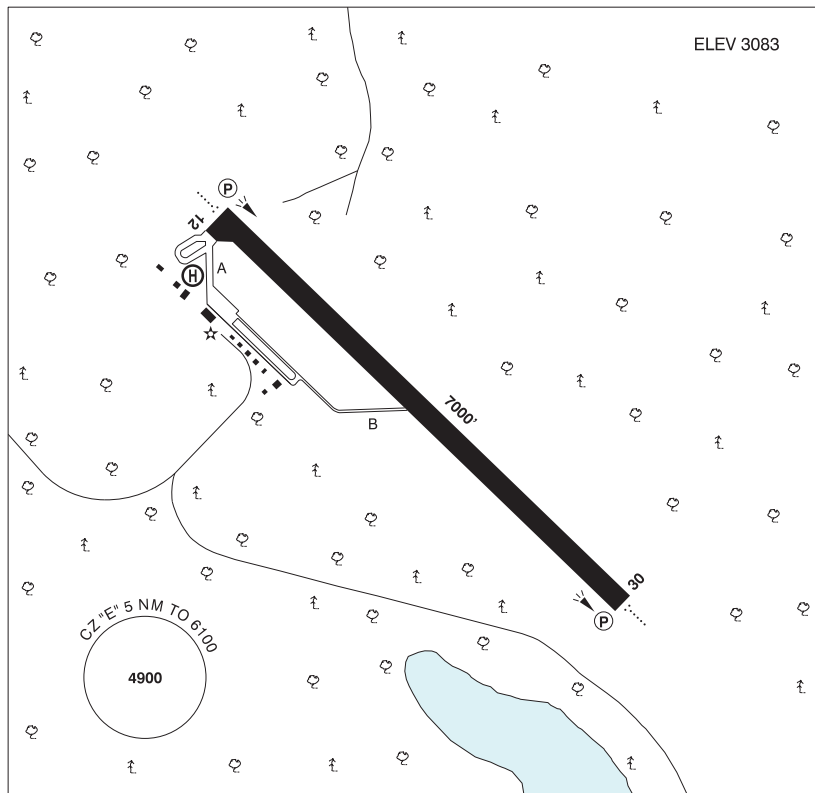
WILLIAMS LAKE VFR TERMINAL PROCEDURES CHART



LOCATION	IDENT	LAT/LONG
BRUNSON LAKE	VCBRU	N52° 02.02 W122° 02.97
DUGAN LAKE	VCDGN	N52° 10.20 W121° 54.30
150 MILE HOUSE	VCOFZ	N52° 06.20 W121° 55.70
ROSE LAKE	VCROS	N52° 14.70 W121° 45.90
WILLIAMS CREEK	VCWCR	N52° 09.90 W122° 16.30
WILLIAMS LAKE VOR	YWL	N52° 14.20 W122° 10.20

WILLIAMS LAKE BC

CYWL



REF	N52 11 00 W122 03 16 4.2NE 17°E (2015) UTC-8(7) Elev 3083' A5004 A5014 LO2 HI3 CAP
OPR	City 250-989-4713 Cert
PF	A-1,6 C-2,3,4,5
FLT PLN	<p>FIG Kamloops 866-WXBRIEF (Toll free within Canada) or 866-541-4101 (Toll free within Canada & USA)</p> <p>WX METAR H24. TAF H24, issue times: 01, 07, 13, 19Z.</p>
SERVICES	Call out chg may be levied for one or more svcs
FUEL	100LL, JA (FSII avbl), SP (Self-serve Visa & Mastercard payment only)
OIL	All
S	2,4,5,6
RWY DATA	Rwy 12(116°)/30(296°) 7000x150 ASPH
RWY CERT	Rwy 12/30 AGN IIIB
TWY CERT	Twy B AGN I
TWY	Twy B rstd to 4500 lbs
RCR	FSS Ltd win maint, 15-02Z± Mon-Fri, 16-00Z± Sat, 17-01Z± Sun exc hols. O/T 2 hrs PN call out chg. Twy B no win maint. CRFI, PLR/PCN

BRITISH COLUMBIA

AERODROME / FACILITY DIRECTORY

WILLIAMS LAKE BC (Cont'd)

CYWL

LIGHTING	12-AO(TE ME) P2, 30-AO(TE ME) P2 O/R FSS. Twy B unlgtd.
COMM	
RADIO	122.3 (V) (emerg only 250-989-4415)
RCO	Pacific rdo 123.275 (FISE) 126.7 (bcst)
MF	rdo 122.3 5NM 6100 ASL excluding the area below 2800 ASL depicted on the Williams Lake VTPC (CAR 602.98)
PAL	Vancouver Ctr 134.0 381.4
NAV	
VOR/DME	YWL 113.6 Ch 83 N52 14 14 W122 10 07 (3686')
PRO	
HELI	Prkg & fuel avbl at helipad NW of apron.
CAUTION	Lgtd twr 3219 ASL (197 AGL) aprx 1.4NM SW A/D.

BRITISH COLUMBIA

AERODROME / FACILITY DIRECTORY

WOODCOCK BC

CBQ8

REF	N55 04 W128 14 3.8NE 20°E (2012) UTC-8(7) Elev 537' A5013 LO1
OPR	M. Malott/ R. MacKillop 250-849-5513 Reg
PF	C-1,5
FLT PLN	FIC Kamloops 866-WXBRIEF (Toll free within Canada) or 866-541-4101 (Toll free within Canada & USA)
RWY DATA	Rwy 02/20 3350x200 asphalt Thld 20 displ 1050'
RCR	Opr No regular maint, no win maint. PLR/PCN
COMM	ATF tfc 123.2 5NM 3500 ASL
CAUTION	Para activity, paratroop target adj to rwy. Animals in vic of rwy.

