

CFS
DIGITAL
EDITION

CAUTION: THE INFORMATION
IN THIS PUBLICATION MAY
BE SUPERSEDED BY NOTAM
OR AIP SUPPLEMENT

EFFECTIVE 0901Z **27 JANUARY 2022**
TO 0901Z 24 MARCH 2022

CANADA FLIGHT SUPPLEMENT

DIGITAL EDITION

**ALBERTA
SASKATCHEWAN
MANITOBA**
TERMINAL AND ENROUTE DATA

AIP Canada (ICAO) Part 3 - Aerodromes (AD)
Department of National Defence Flip GPH 205

Serving a world in motion
navcanada.ca

NAV
CANADA



CFS
DIGITAL
EDITION

CAUTION: THE INFORMATION
IN THIS PUBLICATION MAY
BE SUPERSEDED BY NOTAM
OR AIP SUPPLEMENT

EFFECTIVE 0901Z **27 JANUARY 2022**
TO 0901Z 24 MARCH 2022

CANADA FLIGHT SUPPLEMENT

DIGITAL EDITION

ALBERTA

TERMINAL AND ENROUTE DATA

AIP Canada (ICAO) Part 3 - Aerodromes (AD)
Department of National Defence Flip GPH 205

Serving a world in motion
navcanada.ca

NAV
CANADA

Published by NAV CANADA in accordance with ICAO Annexes 4 and 15
of the Convention on International Civil Aviation

Cartography and Printing: NAV CANADA

Source of Canadian Civil Aeronautical Data: © 2022 NAV CANADA All rights reserved

Source of Canadian Military Aeronautical Data:
Her Majesty the Queen in Right of Canada Department of National Defence

ALBERTA

AERODROME / FACILITY DIRECTORY

AIRDRIE AB

CEF4

REF	N51 15 50 W113 56 04 2.6SE 15°E (2012) UTC-7(6) Elev 3653' VTA A5005 LO2 HI3 T1	
OPR	Airdrie Airpark Ltd 403-466-7051 or 403-542-2141 Reg PPR	
PF	B-1 C-2,3,4,5,6	
FLT PLN		
FIC	Edmonton 866-WXBRIEF (Toll free within Canada) or 866-541-4102 (Toll free within Canada & USA)	
ACC	Edmonton IFR 888-358-7526	
SERVICES		
FUEL	100LL Self Serve 403-861-4199 or 403-585-7224 No hovering or ldg of helis allowed on twy near fuel tank or by acft tie-down areas; fuelling of helis allowed when towed to fuelling area only.	
RWY DATA	Rwy 12(123°)/30(303°) 5000x100 asphalt	
RCR	Opr Ltd win maint.	
LIGHTING	12-AS(TE LO), 30-AS(TE LO) ARCAL-122.9 type J	
COMM		
ATF	UNICOM ltd hrs O/T tfc 122.9 2NM 4800 ASL	
PRO	Rgt hand circuit Rwy 30 (CAR 602.96). Circuit hgt 4200 ASL or below. Arr/dep: ctc Calgary advsy 119.4 prior to entering Class "C" airspace.	
NOISE	Acft climb rwy hdg to 4200 ASL BPOC.	
CAUTION	Broken pavement on twy.	

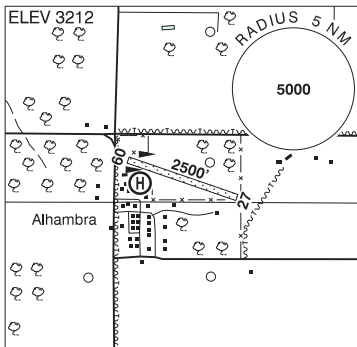
ALBERTA

AERODROME / FACILITY DIRECTORY

ALHAMBRA / AHLSTROM AB

CAM4

REF	N52 20 45 W114 40 02 Adj NE 15°E (2012) UTC-7(6) Elev 3212' A5005 A5015
OPR	Ahlstrom Air Ltd 403-729-3958 Reg
FLT PLN	FIC Edmonton 866-WXBRIEF (Toll free within Canada) or 866-541-4102 (Toll free within Canada & USA)
RWY DATA	Rwy 09(094°)/27(274°) 2500x60 TURF
RCR	Opr Ltd win maint
HELI DATA	50' x 66' concrete
COMM	ATF tfc 122.8 4NM 6200 ASL



CAUTION Marked p-line across apch Rwy 09 running N/S aprx 18 AGL, aprx 250' W Thld 09. Unmarked p-line running SW/NE aprx 18 AGL, aprx 600' ESE Thld 27.

ALBERTA

AERODROME / FACILITY DIRECTORY

ANZAC (LONG LAKE) AB (Heli)**CN22**

REF	N56 25 27 W110 57 52 3.3ESE 14°E (2013) UTC-7(6) Elev 1612' A5023	
OPR	Nexen Energy ULC 780-334-3911 Reg PPR	
FLT PLN	FIC Edmonton 866-WXBRIEF (Toll free within Canada) or 866-541-4102 (Toll free within Canada & USA)	
HELI DATA	FATO 76' x 101' ASPH TLOF 35' dia ASPH Safety Area 96' x 121'	
RCR	Opr Win maint call out chg apply	
COMM	ATF tfc 123.2 5NM 4600 ASL	
PRO	Transponder MODE C required within the 25NM Fort McMurray Class E control area extension, the 15 NM Class E transition area & 5 NM control zone. Flt Pln open and close with Edmonton FIC on 123.55 (FISE). Arr/dep 011° to 075° and 191° to 255° fr heli (H3).	
CAUTION	Twr 349 AGL aprx 0.5NM WNW and 349 AGL aprx 0.3NM SSE of heli. Stacks on NE arr/dep.	

ALBERTA

AERODROME / FACILITY DIRECTORY

ATHABASCA AB

CYWM

REF	N54 44 35 W113 12 19 3.1ENE 15°E (2013) UTC-7(6) Elev 1971' A5015 LO1 CAP	
OPR	Athabasca County 780-675-2273 Reg Ldg fees	
PF	B-1 C-2,3,4,5	
FLT PLN		
FIC	Edmonton 866-WXBRIEF (Toll free within Canada) or 866-541-4102 (Toll free within Canada & USA)	
ACC	Edmonton IFR 888-358-7526	
SERVICES		
FUEL	100LL (Self-serve, debit and credit cards) (Cardlock)	
RWY DATA	Rwy 17(165°)/35(345°) 4003x100 asphalt	
RCR	Opr Ltd maint	
LIGHTING	17-AS(TE ME) P1, 35-AS(TE ME) P1 ARCAL-123.2 type K	
COMM		
ATF	tfc 123.2 5NM 5000 ASL	
PAL	Edmonton Ctr 134.7 (Flatbush) May not be receivable on ground.	
NAV		
NDB	X2 329 (L) N54 44 14 W113 12 05 Pvt Unmonitored	
CAUTION	Deer &/or moose may be in vic rwy.	

ALBERTA

AERODROME / FACILITY DIRECTORY

BANFF (PARK COMPOUND HELIPORT) AB (Heli)**CBP2**

REF	N51 11 30 W115 33 30 15°E (2013) UTC-7(6) Elev 4570' A5005	
OPR	Parks Canada 403-762-1470 Cert PPR	
FLT PLN		
FIC	Edmonton 866-WXBRIEF (Toll free within Canada) or 866-541-4102 (Toll free within Canada & USA)	
ACC WX	Edmonton IFR 888-358-7526 WxCam	
SERVICES		
FUEL	Jet B (Alpine Helicopters)	
PVT ADV	Banff Park Ops 403-762-1470 15-22Z†	
HELI DATA	FATO 70' x 70' GRVL TLOF 12' x 12' CONC Safety Area 100' x 100' Heli located inside National Park & requires restricted activity permit prior to landing.	
RCR	Opr Win snow removal.	
COMM		
RCO	Edmonton rdo 123.55 (FISE) 126.7 (bcst)	
ATF	tfc 123.3 5NM centred on Banff apt 1.25NM NE 7600 ASL	
PAL	Edmonton Ctr 133.75	
PRO	Arr/dep use NE/SW (H3)	
CAUTION	High density heli tfc in Banff-Canmore area, see Canmore VTPC.	

ALBERTA

AERODROME / FACILITY DIRECTORY

BANFF MINERAL SPRINGS (HOSP) AB (Heli)**CBM7**

REF	N51 10 47 W115 34 34 Adj NW 15°E (2013) UTC-7(6) Elev 4540' A5005	
OPR	Alberta Health Services - Mineral Springs Hospital 403-762-2222 Cert NVIS OPS AUTH PPR	
FLT PLN	<p>FIC Edmonton 866-WXBRIEF (Toll free within Canada) or 866-541-4102 (Toll free within Canada & USA)</p> <p>ACC Edmonton IFR 888-358-7526</p>	
HELI DATA	FATO/TLOF 66' dia ASPH Safety Area 90' dia Max heli overall length 44.8' (CAR 602.96)	
RCR	Opr	
COMM	<p>RCO Edmonton rdo 123.55 (FISE) 126.7 (bcst)</p> <p>ATF tfc 123.3 5NM 7600 ASL</p>	
PRO	Arr/dep 092° fr heli (H1), NVIS rqr'd for night use (CAR 602.96). Arr/dep 272° fr heli, slope 8% (H3), NVIS rqr'd for night use (CAR 602.96)	

ALBERTA

AERODROME / FACILITY DIRECTORY

BANFF AB

CYBA

REF	N51 12 W115 32 1.7NNE 16°E (2012) UTC-7(6) Elev 4583' A5005	
OPR	Parks Canada 403-762-4506 Reg PPR for tkof	
PF	C-2,3,4,5,6	
FLT PLN		
FIC	Edmonton 866-WXBRIEF (Toll free within Canada) or 866-541-4102 (Toll free within Canada & USA)	
ACC	Edmonton IFR 888-358-7526	
RWY DATA	Rwy 18/36 3000x190 turf/snow	
RCR	Opr Ltd maint	
COMM		
RCO	Edmonton rdo 123.55 (FISE) 126.7 (bcst)	
ATF	tfc 123.3 5NM 7600 ASL	
PAL	Edmonton Ctr 133.75	
PRO	Avoid flying over town of Banff, follow Trans-Canada Hwy. A/D to be used for emerg only. National Parks Acft Access Regulations being enforced.	
CAUTION	Numerous gopher holes and wildlife on rwy. Moderate to severe subsidence, turbulence & wind shear may be encountered. Take-off Rwy 36 not recommended, tall trees & rapidly rising terrain N of A/D. Heli A/D 0.5NM S of rwy. High density heli t/c in Banff-Canmore area, see Canmore VTPC.	

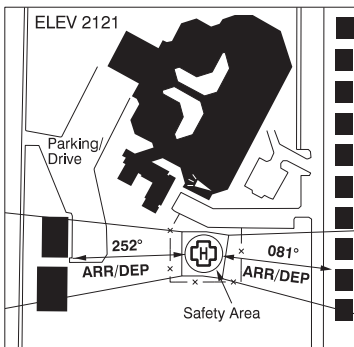
ALBERTA

AERODROME / FACILITY DIRECTORY

BARRHEAD (HEALTHCARE CENTRE) AB (Heli)

CHC3

REF	N54 07 06 W114 24 01 Adj 16°E (2013) UTC-7(6) Elev 2121' A5015
OPR	Barrhead Healthcare Centre 780-674-2221 ctc Emerg Dept 1430-2300Z± Mon-Fri O/T 780-674-0010 Cert PPR
FLT PLN	FIC Edmonton 866-WXBRIEF (Toll free within Canada) or 866-541-4102 (Toll free within Canada & USA)
HELI DATA	FATO 66' dia CONC TLOF 33' dia CONC Safety Area 85' dia Max heli overall length 57.4'
LIGHTING	RF(FH)
COMM	ATF tfc 123.2 5NM centred on Barrhead land A/D 2.0NM SW 5200 ASL
PRO	Arr/dep 081° & 252° fr heli, slope 16% (H2)
CAUTION	P-lines S of pad.



ALBERTA

AERODROME / FACILITY DIRECTORY

BARRHEAD AB

CEP3

REF	N54 05 49 W114 26 20 1.7SW 16°E (2013) UTC-7(6) Elev 2121' A5015 LO1 RCAP	
OPR	County of Barrhead 780-674-3331 Reg	
PF	B-1 C-2,3,4,5,6	
FLT PLN	FIC Edmonton 866-WXBRIEF (Toll free within Canada) or 866-541-4102 (Toll free within Canada & USA) ACC Edmonton IFR 888-358-7526 WX AUTO (see COMM)	
SERVICES		
FUEL	100LL 780-674-2211/6340/0142	
RWY DATA	Rwy 07(074°)/25(254°) 3506x100 ASPH	
RCR	Opr Ltd maint	
LIGHTING	07-(TE ME), 25-(TE ME) ARCAL-123.2 type K	
COMM		
ATF	tfc 123.2 5NM 5200 ASL	
AUTO	122.55	

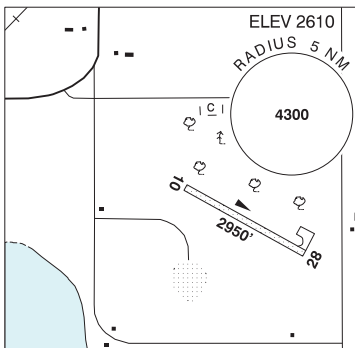
ALBERTA

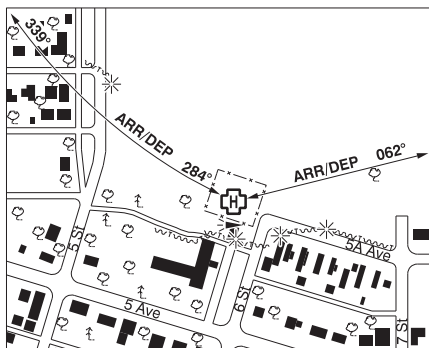
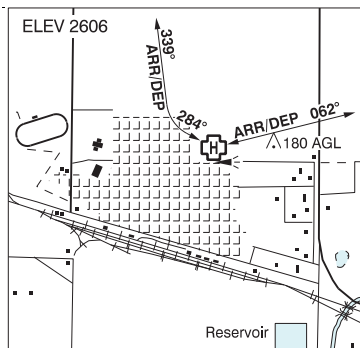
AERODROME / FACILITY DIRECTORY

BASHAW AB

CFK2

REF	N52 33 27 W112 57 53 1.5S 15°E (2012) UTC-7(6) Elev 2610' A5015
OPR	Town 780-372-3911 Reg
PF	A-1 C-2,4,5 D-3,6
FLT PLN	
FIC	Edmonton 866-WXBRIEF (Toll free within Canada) or 866-541-4102 (Toll free within Canada & USA)
ACC	Edmonton IFR 888-358-7526
RWY DATA	Rwy 10(105°)/28(285°) 2950x75 turf
RCR	Town Foreman 780-781-4786 Ltd win maint
COMM	
ATF	tfc 123.2 5NM 5700 ASL
PRO	Overfly rwy prior to ldg.
CAUTION	Deer in vic of aprt.



BASSANO (HEALTH CENTRE) AB (Heli)**CBL4**

REF	N50 47 26 W112 27 39 Adj N 14°E (2014) UTC-7(6) Elev 2606' A5005
OPR	Bassano Health Centre 403-641-6100 Cert PPR
FLT PLN	
FIC	Edmonton 866-WXBRIEF (Toll free within Canada) or 866-541-4102 (Toll free within Canada & USA)
ACC	Edmonton IFR 888-358-7526
HELI DATA	FATO 65' dia CONC/GRASS TLOF 35' dia CONC Safety Area 90' dia Max heli overall length 44.8' (CAR 602.96)
LIGHTING	RW(ME) yellow
COMM	
ATF	tfc 123.2 5NM 5700 ASL centred on Bassano A/D 0.5NM N.
PRO	Arr/dep 062° fr heli, slope 16% (H2), day/night use (CAR 602.96). Arr/dep curved 284° to 339° fr heli, slope 16% (H2), day/night use (CAR 602.96).
CAUTION	180' antenna twr 1970' NE pad. P-lines fr 500' SE to 250' SW adj heli.

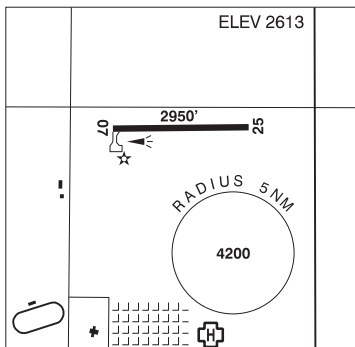
ALBERTA

AERODROME / FACILITY DIRECTORY

BASSANO AB

CEN2

REF	N50 48 W112 28 0.5N 14°E (2013) UTC-7(6) Elev 2613' A5005
OPR	Town 403-641-3788 Reg
PF	B-1 C-2,4,5
FLT PLN	
FIC	Edmonton 866-WXBRIEF (Toll free within Canada) or 866-541-4102 (Toll free within Canada & USA)
ACC	Edmonton IFR 888-358-7526
RWY DATA	Rwy 07(076°)/25(256°) 2950x75 asphalt
RCR	Opr Ltd win maint
LIGHTING	07-(TE ME), 25-(TE ME) ARCAL-123.2 type K
COMM	
ATF	tfc 123.2 5NM 5700 ASL
PRO	Overfly rwy to check cond prior to ldg. Rgt hand circuits Rwy 25 (CAR 602.96).



ALBERTA

AERODROME / FACILITY DIRECTORY

BAWLF (BLACKWELLS) AB**CFR2**

REF	N52 53 36 W112 32 46 4SW 15°E (2012) UTC-7(6) Elev 2325' aprx VTA A5015
OPR	R. Blackwell 780-679-7342 Reg
PF	B-1 D-2,3,4,5,6
FLT PLN	
FIC	Edmonton 866-WXBRIEF (Toll free within Canada) or 866-541-4102 (Toll free within Canada & USA)
RWY DATA	Rwy 16(165°)/34(345°) 4000x50 turf
RCR	Opr No win maint
COMM	
ATF	tfc 123.2 5NM 5400 ASL
CAUTION	Radio ctl model acft activity N end A/D.

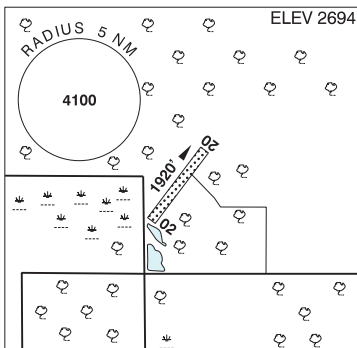
ALBERTA

AERODROME / FACILITY DIRECTORY

BEAVERLODGE / CLANAECHEAN AB

CLN4

REF	N55 14 04 W119 50 31 5SW 19°E (2011) UTC-7(6) Elev 2694' A5014
OPR	Jim Leask 780-356-2928 Reg PN
PF	C-1 D-2,4,5
FLT PLN	FIC Edmonton 866-WXBRIEF (Toll free within Canada) or 866-541-4102 (Toll free within Canada & USA)
RWY DATA	Rwy 02(018°)/20(198°) 1920x100 turf Rwy 02 slopes up 1.6%
RCR	Opr May-Oct. No win maint.
COMM	ATF tfc 123.2 5NM 5700 ASL
CAUTION	Wildlife in vic. Fence near Thld 20. Two p-line poles on apch Rwy 02 cable underground.



ALBERTA

AERODROME / FACILITY DIRECTORY

BEAVERLODGE AB

CEU2

REF	N55 11 04 W119 26 51 2S 18°E (2014) UTC-7(6) Elev 2289' A5014	
OPR	North Peace Bracket Racing Association 780-831-6034 Reg	
PF	C-2,4,5	
FLT PLN		
FIC	Edmonton 866-WXBRIEF (Toll free within Canada) or 866-541-4102 (Toll free within Canada & USA)	
ACC	Edmonton IFR 888-358-7526	
RWY DATA	Rwy 07(072°)/25(252°) 2951x75 asphalt	
RCR	Opr No win maint	
COMM		
ATF	tfc 123.2 5NM 5300 ASL	
CAUTION	Motor sport activities on paved areas by NOTAM. Wildlife and/or eqpt in vic of rwy.	

ALBERTA

AERODROME / FACILITY DIRECTORY

BEISEKER AB

CFV2

REF	N51 23 36 W113 28 19 2E 15°E (2012) UTC-7(6) Elev 3036' VTA A5005	
OPR	Village 403-947-3774 Reg	
PF	B-1 C-2,4,5	
FLT PLN		
FIC	Edmonton 866-WXBRIEF (Toll free within Canada) or 866-541-4102 (Toll free within Canada & USA)	
ACC	Edmonton IFR 888-358-7526	
RWY DATA	Rwy 16(165°)/34(345°) 2950x75 asphalt	
RCR	Opr Ltd maint	
COMM		
ATF	tfc 123.2 5NM 6100 ASL	
PRO	Rgt hand circuits Rwy 16 (CAR 602.96).	
CAUTION	Parachuting E of rwy dur daylight hrs.	

ALBERTA

AERODROME / FACILITY DIRECTORY

BENALTO / HILLMAN'S FARM AB**CBH7**

REF	N52 13 33 W114 15 21 6E 15°E (2015) UTC-7(6) Elev 3020' A5005 A5015	
OPR	Gary Hillman 403-728-3630 Reg PPR	
PF	C-1	
FLT PLN	FIC Edmonton 866-WXBRIEF (Toll free within Canada) or 866-541-4102 (Toll free within Canada & USA)	
SERVICES	S 2, 5	
RWY DATA	Rwy 13(132°)/31(312°) 2800x80 turf RCR Hillman Air Ltd 403-886-4187 ltd win maint	
COMM	ATF tfc 123.2 5NM 6100 ASL Unmonitored	
PRO	Red Deer Common Frequency Area 122.875 outside of A/D ATF. See SECTION C PLANNING.	
CAUTION	Ditch at thld of Rwy 31. Power lines at thld of Rwy 13.	

ALBERTA

AERODROME / FACILITY DIRECTORY

BIRCH MOUNTAIN AB

CFM2

REF	N57 41 42 W111 50 20 15°E (2012) UTC-7(6) Elev 2600' aprx A5023	
OPR	Alberta Sustainable Resource Development, Forest Protection Division Fort McMurray 780-743-7125 Reg	
FLT PLN	<p>FIC Edmonton 866-WXBRIEF (Toll free within Canada) or 866-541-4102 (Toll free within Canada & USA)</p> <p>ACC Edmonton IFR 888-358-7526</p>	
RWY DATA	Rwy 08(090°)/26(270°) 2641x75 turf	
RCR	Opr Ltd maint. No win maint	
COMM	<p>ATF tfc 123.5 5NM 5600 ASL (see PRO)</p> <p>A/G 123.2 tfc</p>	
PRO	Air tfc advsy freq 123.5 North Oil Sands Area. See Fort MacKay VTPC and Section C – Areas With Discrete Air-To-Air Frequencies.	
CAUTION	Lgtd twr 2936 ASL (306 AGL) aprx 0.2NM E of Thld 26.	

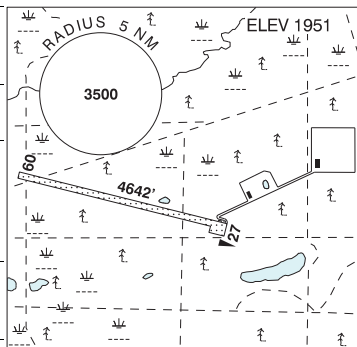
ALBERTA

AERODROME / FACILITY DIRECTORY

BISTCHO AB

CPB8

REF	N59 38 18 W118 19 59 Adj 19°E (2013) UTC-7(6) Elev 1951' A5022 LO5 RCAP
OPR	Strategic Oil and Gas Ltd 780-956-4086 Fax 403-767-9122 Reg PPR
FLT PLN	
FIC	Edmonton 866-WXBRIEF (Toll free within Canada) or 866-541-4102 (Toll free within Canada & USA)
ACC	Edmonton IFR 888-358-7526
RWY DATA	Rwy 09(085°)/27(265°) 4642x100 gravel Rwy 09 up 1.03%
RCR	Opr
COMM	
ATF	UNICOM (AU) ltd hrs O/T tfc 123.5
LIGHTING	09-(TE LO), 27-(TE LO) ARCAL-123.5 type J
CAUTION	Hydrogen sulphide (H ₂ S) gas present in oil field in area surrounding A/D.



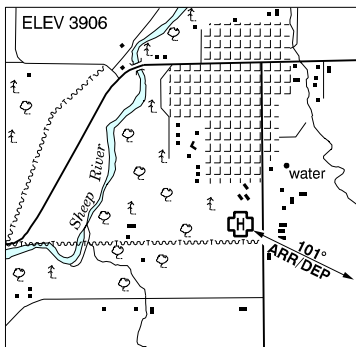
ALBERTA

AERODROME / FACILITY DIRECTORY

BLACK DIAMOND (OILFIELDS GEN HOSP) AB (Heli)

CFL3

REF	N50 40 44 W114 14 03 Adj S 15°E (2013) UTC-7(6) Elev 3906' VTA A5005
OPR	Alberta Health Services 403-933-2222 Cert PPR
FLT PLN	
FIC	Edmonton 866-WXBRIEF (Toll free within Canada) or 866-541-4102 (Toll free within Canada & USA)
ACC	Edmonton IFR 888-358-7526
HELI DATA	FATO 64' x 64' GRASS TLOF 29' x 29' CONC Safety Area 86' x 86'
LIGHTING	DR RY(LO)
COMM	
ATF	tfc 123.4 5NM 7000 ASL
PRO	Arr/dep 101° fr heli. Slope 8% (H3).



ALBERTA

AERODROME / FACILITY DIRECTORY

BLACK DIAMOND / CU NIM AB**CEH2**

REF	N50 43 21 W114 10 46 3NE 15°E (2012) UTC-7(6) Elev 3700' VTA A5005	
OPR	Cu Nim Gliding Club 403-510-1028 or 403-561-0833 Reg	
FLT PLN	FIC Edmonton 866-WXBRIEF (Toll free within Canada) or 866-541-4102 (Toll free within Canada & USA) ACC Edmonton IFR 888-358-7526	
RWY DATA	Rwy 07(077°)/25(257°) 3014x300 turf Rwy 14(139°)/32(319°) 2230x200 turf RCR Opr No win maint. Rwy soft when wet. Possible FOD & holes in rwy.	
COMM	ATF UNICOM ltd hrs O/T tfc 123.4 5NM 6700 ASL	
CAUTION	Glider activity CYA263(S) sfc to 8000 ASL; peak periods wknds, hols & evenings. Gliders may be NORDO; activity not ltd to CYA263.	

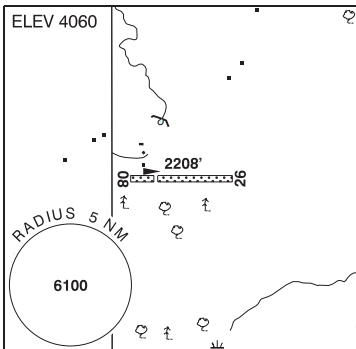
ALBERTA

AERODROME / FACILITY DIRECTORY

BLACK DIAMOND / FLYING R RANCH AB

CBD8

REF	N50 38 42 W114 12 11 2.8SSE 15°E (2013) UTC-7(6) Elev 4060' VTA A5005
OPR	Doug Robertson 403-938-5511 Reg
PF	C-1,2,3,4,5 D-6
FLT PLN	FIC Edmonton 866-WXBRIEF (Toll free within Canada) or 866-541-4102 (Toll free within Canada & USA)
RWY DATA	Rwy 08(075°)/26(255°) 2208x40 GRASS Thld 08 displ 504'
RCR	Opr No win maint
COMM	ATF tfc 123.4 5NM 7100 ASL
CAUTION	Trees S side of rwy. 4' fence Thld Rwy 26. P-Line 20 AGL 500' W Thld Rwy 08.



ALBERTA

AERODROME / FACILITY DIRECTORY

BLACKIE / WILDERMAN FARM AB**CFT2**

REF	N50 33 09 W113 35 48 4SE 15°E (2012) UTC-7(6) Elev 3350' aprx VTA A5005	
OPR	W. E. Wilderman 403-684-3611 Reg	
PF	B-1 D-2,3,5	
FLT PLN		
FIC	Edmonton 866-WXBRIEF (Toll free within Canada) or 866-541-4102 (Toll free within Canada & USA)	
ACC	Edmonton IFR 888-358-7526	
RWY DATA	Rwy 07/25 2700x55 turf	
RCR	Opr Ltd maint. Dur win & spring break-up A/D may be clsd.	
LIGHTING	07-(TE LO), 25-(TE LO), O/R	
COMM		
ATF	tfc 123.0 5NM 6400 ASL	

ALBERTA

AERODROME / FACILITY DIRECTORY

BLAIRMORE (CROWSNEST PASS HEALTH CENTRE) AB (Heli)**CBS9**

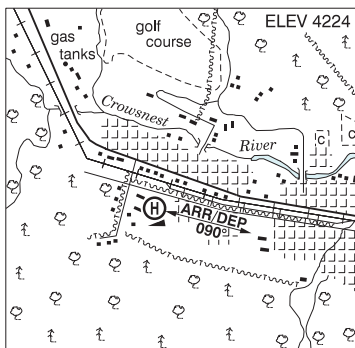
REF	N49 36 58 W114 27 26 Adj E 14°E (2015) UTC-7(6) Elev 4292' A5005	
OPR	Alberta Health Services 403-562-2831 Cert PPR	
PF	B-1,2,4 C-3,5,6,7,8	
FLT PLN		
FIC	Edmonton 866-WXBRIEF (Toll free within Canada) or 866-541-4102 (Toll free within Canada & USA)	
ACC	Edmonton IFR 888-358-7526	
HELI DATA	FATO/TLOF 86' dia CONC (elliptical) Safety Area 115' dia Max heli overall length 57.4'	
RCR	Opr	
LIGHTING	RW (LO) yellow LED	
COMM		
ATF	tfc 123.2 5NM 7300 ASL	
PRO	Arr/dep 089°-094° fr heli, slope 6% (H3), day/night use. Arr/dep 051°-141° fr heli, slope 12% (H2), day/night use.	
CAUTION	Blairmore Forestry Heli adj SW side town. Numerous trees under arr/dep E and S of heli.	

ALBERTA

AERODROME / FACILITY DIRECTORY

BLAIRMORE (FORESTRY) AB (Heli)**CEK4**

REF	N49 36 29 W114 27 05 Adj SW 14°E (2014) UTC-7(6) Elev 4224' A5005
OPR	Sustainable Resource Development, Forestry Division 403-562-3210 / 403-297-8822 Cert PPR
FLT PLN	
FIC	Edmonton 866-WXBRIEF (Toll free within Canada) or 866-541-4102 (Toll free within Canada & USA)
ACC	Edmonton IFR 888-358-7526
SERVICES	
FUEL	JA (Pvt use or emerg)
HELI DATA	Max heli overall length 57.3'
COMM	
ATF	tfc 123.2 5NM 7300 ASL
PRO	Arr/dep 090° fr heli, slope 8% (H3).
CAUTION	P-lines W & parallel to arr/dep.



ALBERTA

AERODROME / FACILITY DIRECTORY

BONNYVILLE HEALTH CENTRE AB (Heli)**CBN2**

REF	N54 15 50 W110 44 25 14°E (2013) UTC-7(6) Elev 1825' A5015	
OPR	Bonnyville Health Centre 780-826-3311 Cert PPR	
FLT PLN	FIC Edmonton 866-EXBRIEF (Toll free within Canada) or 866-541-4102 (Toll free within Canada & USA)	
HELI DATA	FATO/TLOF 86' dia CONC Safety Area 114.8' dia Max heli overall length 57.4' RCR Opr	
LIGHTING	RY(LO) green	
COMM	ATF tfc 123.2 5NM centred on Bonnyville A/D 2.4NM N 4900 ASL	
PRO	Arr/dep 030° & 223° fr heli, slope 16% (H2)	
CAUTION	Light poles to SW of heli. Overhead powerlines to NE of heli.	

ALBERTA

AERODROME / FACILITY DIRECTORY

BONNYVILLE AB

CYBF

REF	N54 18 17 W110 44 28 2N 13°E (2016) UTC-7(6) Elev 1839' A5015 LO1 CAP	
OPR	MD of Bonnyville No.87 780-812-5000 Reg	
PF	B-1 C-2,3,4,5,6	
FLT PLN		
FIC	Edmonton 866-WXBRIEF (Toll free within Canada) or 866-541-4102 (Toll free within Canada & USA)	
ACC	Edmonton IFR 888-358-7526	
WX	AUTO 780-826-5293 (see COMM)	
SERVICES	Call out chg may be levied for one or more svc	
FUEL	100LL (Self serve, Visa or MasterCard, Bonnyville Flying Club), JA (FSII avbl) (Self serve Visa or Mastercard, plus in-house cards) 780-826-6885 Bonnyville Air Services (1980) Ltd	
OIL	All	
RWY DATA	Rwy 08(077°)/26(257°) 4434x75 ASPH Thld 26 displ 513'.	
RCR	Opr Ltd maint	
LIGHTING	08-(TE ME) P1, 26-(TE ME) P1 ARCAL-123.2 type K	
COMM		
ATF	tfc 123.2 5NM 4900 ASL	
AUTO	122.975	
PRO	IFR dep, ctc Cold Lake tml 780-840-8000 Ext 8594. Due to jet blast/fumes concerns, acft turning on the main ramp should avoid directing their engine blast toward the hg.	
CAUTION	Unmarked P-lines along S side of the aprt access road.	

ALBERTA

AERODROME / FACILITY DIRECTORY

BOTTREL / ANCHOR 9 RANCH AB**CBR9**

REF	N51 24 46 W114 34 49 2.9W 15°E (2016) UTC-7(6) Elev 4252' VTA A5005	
OPR	Thomas Thomas 403-948-5618 Reg PPR	
PF	D-1,2,3,4,5,6	
FLT PLN		
FIC	Edmonton 866-WXBRIEF (Toll free within Canada) or 866-541-4102 (Toll free within Canada & USA)	
SERVICES		
S	6	
RWY DATA	Rwy 01(006°)/19(186°) 2159x59 GRASS Thld 01 displ 1359' Thld 19 displ 228'	
RCR	Opr No win maint	
LIGHTING	01-(TE LO) non-std, 19-(TE LO) non-std	
COMM		
ATF	tfc 123.2 5NM 7300	
PRO	Avoid area W of rwy due to obst	
CAUTION	Multiple trees W of rwy and under App/dep	

ALBERTA

AERODROME / FACILITY DIRECTORY

BOW ISLAND AB

CEF3

REF	N49 53 W111 20 1NE 13°E (2016) UTC-7(6) Elev 2634' A5005 LO2	
OPR	Town 403-545-2522 or 403-502-4611 Reg	
PF	C-1,2,4,5	
FLT PLN		
FIC	Edmonton 866-WXBRIEF (Toll free within Canada) or 866-541-4102 (Toll free within Canada & USA)	
ACC	Edmonton IFR 888-358-7526	
SERVICES		
S	5	
RWY DATA	Rwy 05(051°)/23(231°) 3000x75 asphalt	
RCR	Opr Ltd maint	
LIGHTING	05-(TE ME), 23-(TE ME) ARCAL-123.2 type K	
COMM		
ATF	tfc 123.2 5NM 5700 ASL	
CAUTION	Parachuting on aprt 9500 ASL & below dur daylight hrs. Ultra-light acft activity.	

ALBERTA

AERODROME / FACILITY DIRECTORY

BOYLE AB

CFM7

REF	N54 34 27 W112 49 14 1S 14°E (2016) UTC-7(6) Elev 2154' A5015	
OPR	Village of Boyle 780-689-4083/3643 Reg	
PF	A-1,3 C-1,2,4,5	
FLT PLN		
FIC	Edmonton 866-WXBRIEF (Toll free within Canada) or 866-541-4102 (Toll free within Canada & USA)	
ACC	Edmonton IFR 888-358-7526	
SERVICES		
FUEL	100LL(D), JB(D) 780-675-2122	
RWY DATA	Rwy 09(089)/27(269) 3031x75 turf Rwy 09 displ 530'. Rwy 27 displ 515'.	
RCR	Opr Ltd maint	
COMM		
ATF	tfc 123.2 5NM 5200 ASL	
CAUTION	Rising terrain & vehicle access road off the E end of rwy.	

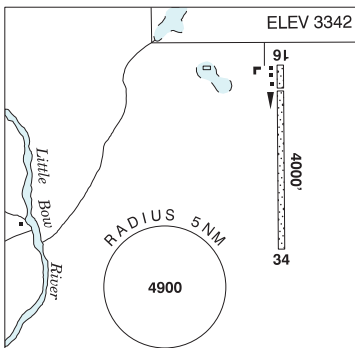
ALBERTA

AERODROME / FACILITY DIRECTORY

BRANT (DIXON FARM) AB

CEX9

REF	N50 25 10 W113 32 27 6SSW 14°E (2016) UTC-7(6) Elev 3342' A5005
OPR	H.J. Dixon 403-809-0101 Reg PPR
FLT PLN	
FIC	Edmonton 866-WXBRIEF (Toll free within Canada) or 866-541-4102 (Toll free within Canada & USA)
RWY DATA	Rwy 16/34 4000x75 turf Thld 16 displ 500'.
RCR	Opr No win maint. May be clsd dur spring break-up.
COMM	
ATF	tfc 123.0 5NM 6400 ASL



ALBERTA

AERODROME / FACILITY DIRECTORY

BROOKS (COMMUNITY HEALTH CENTRE) AB (Heli)

CFV8

REF	N50 34 07 W111 53 18 Adj 12°E (2015) UTC-7(6) Elev 2498' A5005	
OPR	Brooks Community Health Centre 403-501-3232 Cert PPR	
PF	C-1,2,3,4,5,6	
FLT PLN	FIC Edmonton 866-WXBRIEF (Toll free within Canada) or 866-541-4102 (Toll free within Canada & USA)	
HELI DATA	FATO/TLOF 86' dia CONC Safety Area 115' dia Max heli overall length 57.4'	
LIGHTING	RW(LO) LED DR LED	
COMM	PAL Edmonton Ctr 132.65 229.3 ATF UNICOM ltd hrs O/T tfc 122.8 (centred on Brooks Regional A/D 4.1NM NW) 5NM 5500 ASL	
PRO	Arr/dep 041° fr heli, slope 12% (H2), day/night use	
CAUTION	Heli aim point partially marked. Heli FATO outline not marked. Heli flight path ARR/DEP arrow not marked.	

ALBERTA

AERODROME / FACILITY DIRECTORY

BROOKS REGIONAL AB

CYBP

REF	N50 38 03 W111 55 35 3NNW 14°E (2013) UTC-7(6) Elev 2491' A5005 LO2 CAP	
OPR	City 403-362-3333 Reg	
PF	A-1 C-2,3,4,5,6	
FLT PLN		
FIC	Edmonton 866-WXBRIEF (Toll free within Canada) or 866-541-4102 (Toll free within Canada & USA)	
ACC	Edmonton IFR 888-358-7526	
SERVICES		
FUEL	100LL	
S	4,5,6	
RWY DATA	Rwy 12(126°)/30(306°) 3216x75 ASPH Rwy 02(026°)/20(206°) 2889x50 GRVL	
RCR	Opr Ltd maint. Rwy 12/30 snow plowed compacted. Rwy 02/20 no win maint.	
LIGHTING	12-(TE ME), 30-(TE ME) ARCAL-122.8 type K	
COMM		
ATF	UNICOM ltd hrs O/T tfc 122.8 5NM 5500 ASL	
PAL	Edmonton Ctr 125.05 132.65 229.3	
NAV		
NDB	9X 227 (L) N50 37 56 W111 55 18 Pvt Unmonitored	

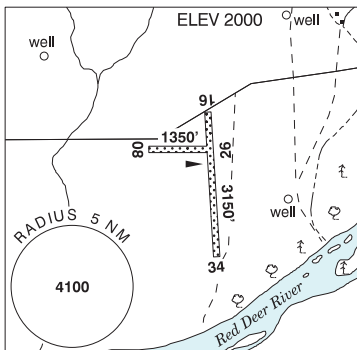
ALBERTA

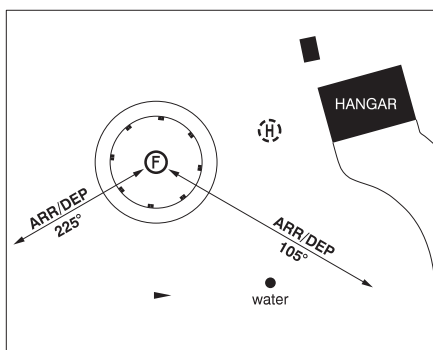
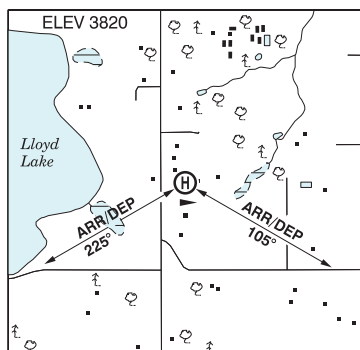
AERODROME / FACILITY DIRECTORY

BUFFALO (JAQUES FARMS) AB

CJF4

REF	N50 51 39 W110 39 18 3NNE 13°E (2014) UTC-7(6) Elev 2000' A5005 A5006
OPR	Arthur Jaques 403-633-0114 Byron Jaques 403-633-0175 Reg
FLT PLN	FIC Edmonton 866-WXBRIEF (Toll free within Canada) or 866-541-4102 (Toll free within Canada & USA)
RWY DATA	Rwy 16(164°)/34(344°) 3150x60 TURF Rwy 08(077°)/26(257°) 1350x60 TURF RCR Opr
COMM	ATF tfc 123.2 5NM 4000 ASL
CAUTION	Ltd maint.

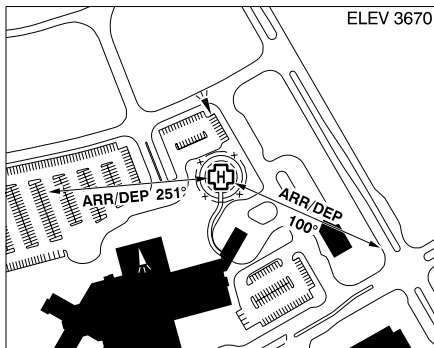
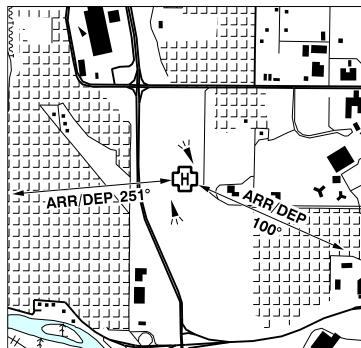


CALGARY (AERIAL RECON) AB (Heli)**CAR3**

REF	N50 52 05 W114 08 17 11S 15°E (2014) UTC-7(6) Elev 3820' VTA A5005
OPR	Eric Gould 403-508-1700 Reg PPR
PF	A-1 C-2,3,4,5,6
FLT PLN	
FIC	Edmonton 866-WXBRIEF (Toll free within Canada) or 866-541-4102 (Toll free within Canada & USA)
ACC	Edmonton IFR 888-358-7526
HELI DATA	FATO 64' dia GRASS TLOF 51' dia CONC Safety Area 85' dia Max heli overall length 42.7'
RCR	Opr
COMM	
ATF	tfc 122.8 5NM 4800 ASL
PRO	Arr/dep 225° and 105° fr heli, slope 8% (H3).

CALGARY (ALBERTA CHILDREN'S HOSP) AB (Heli)

CAC6



REF	N51 04 34 W114 08 52 Adj WNW 14°E (2018) UTC-7(6) Elev 3670' VTA A5005
OPR	Alberta Health Services 403-955-7600 Cert PPR
PF	A-1,4 C-2,3,5,6
FLT PLN	
FIC	Edmonton 866-WXBRIEF (Toll free within Canada) or 866-541-4102 (Toll free within Canada & USA)
ACC	Edmonton IFR 888-358-7526
HELI DATA	FATO 86' dia CONC/GRASS TLOF 33' dia CONC Safety Area 115' dia Max heli overall length 57.4'
RCR	Opr
LIGHTING	RW(LO) yellow RF(FH) PN
COMM	
VFR ADV	119.4
PRO	Arr/dep 100° fr heli (H1). Arr/dep 251° fr heli (H1).
CAUTION	Electrical bldg lctd aprx 150' fr heli on SE flt path. Bldg corners are marked with red obst lgt.

ALBERTA

AERODROME / FACILITY DIRECTORY

CALGARY (BOW CROW) AB (Heli)**CEP2**

REF	N51 06 11 W114 12 54 15°E (2014) UTC-7(6) Elev 3540' VTA A5005	
OPR	Alberta Sustainable Resource Development, Forest Protection Division 403-297-8828/8822 Cert PPR	
PF	C-1,2,3,4,5,6	
FLT PLN		
FIC	Edmonton 866-WXBRIEF (Toll free within Canada) or 866-541-4102 (Toll free within Canada & USA)	
ACC	Edmonton IFR 888-358-7526	
HELI DATA	30' dia 100' dia Max heli overall length 57'	
COMM	Eastbound Calgary VFR ADV 119.4 Westbound Springbank TWR 118.2 Dispatch 122.9 AM (Seasonal)	
PRO	Arr/dep 105° to 252° fr heli, slope 16% (H3).	
CAUTION	P-Lines to N.	

ALBERTA

AERODROME / FACILITY DIRECTORY

CALGARY (CITY / BOW RIVER) AB (Heli)

CEL2

REF	N51 03 10 W114 04 44 15°E (2014) UTC-7(6) Elev 3445' VTA A5005	
OPR	City 311 (within Calgary), 403-268-2489 (outside of Calgary) Cert PPR	
PF	C-1,2,3,4,5,6	
FLT PLN		
FIC	Edmonton 866-WXBRIEF (Toll free within Canada) or 866-541-4102 (Toll free within Canada & USA)	
ACC	Edmonton IFR 888-358-7526	
HELI DATA	FATO 86' dia GRASS TLOF 25' dia ASPH Safety Area 115' dia	
RCR	Opr Winter snow removal. Ldg Fees.	
COMM		
VFR ADV	119.4	
PRO	Arr/dep via Bow River & Calgary VTPC should be used for noise abatement. Arr/dep 217° fr heli (H2). Arr/dep 007° fr heli (H3).	

ALBERTA

AERODROME / FACILITY DIRECTORY

CALGARY (EASTLAKE) AB (Heli)

CEL9

REF	N50 57 18 W113 58 22 Adj 15°E (2013) UTC-7(6) Elev 3418' VTA A5005	
OPR	Al Morrison 403-540-1125 Cert PPR	
PF	A-1 C-2,3,4,5,6	
FLT PLN		
FIC	Edmonton 866-WXBRIEF (Toll free within Canada) or 866-541-4102 (Toll free within Canada & USA)	
ACC	Edmonton IFR 888-358-7526	
HELI DATA	FATO 54' x 54' non-supporting TLOF 45' x 45' CONC Safety Area 85' x 85' 5,000 lbs	
RCR	Opr 14-03Z†	
LIGHTING	RF(LO)	
COMM		
VFR ADV	119.4	
PRO	Arr/dep 075° to 120° fr heli slope 16% (H3), day/night use. Arr/dep 255° fr heli, slope 8% (H3), day/night use. Avoid Calgary Animal Shelter Adj NE	
CAUTION	Avoid p-line to W of heli along N-S road when using 255° path. Lgtd twr 3890 ASL (465 AGL) 0.7NM SSE.	

ALBERTA

AERODROME / FACILITY DIRECTORY

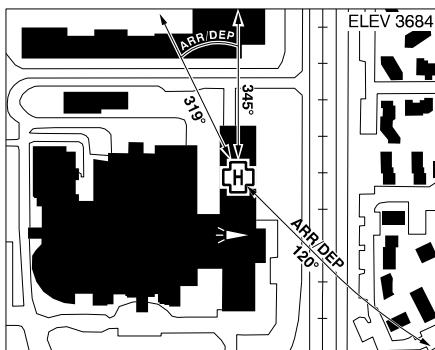
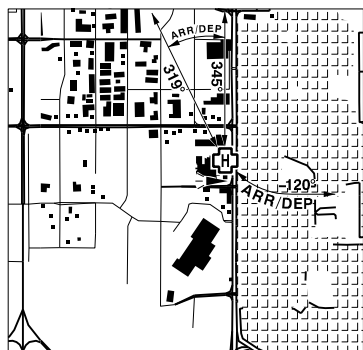
CALGARY (FOOTHILLS HOSP McCaIG TOWER) AB (Heli)

CMT3

REF	N51 03 55 W114 08 06 Adj 15°E (2014) UTC-7(6) Elev 3761' VTA A5005	
OPR	Alberta Health Services 403-944-1152 Cert PPR	
FLT PLN FIC	Edmonton 866-WXBRIEF (Toll free within Canada) or 866-541-4102 (Toll free within Canada & USA)	
HELI DATA	FATO 86' dia rooftop non-supporting TLOF 57' dia CONC Safety Area 115' dia Rooftop 17,000 lbs Max heli overall length 57.4'	
LIGHTING	RY(LO) RF(FL)	
COMM VFR ADV	119.4	
PRO	Arr/dep 240° to 271° fr heli, slope 16% (H1). Arr/dep 271° to 064° fr heli, slope 12% (H2). Arr/dep 064° to 082° fr heli, slope 6% (H3).	

CALGARY (PETER LOUGHEED CENTRE) AB (Heli)

CLC3



REF	N51 04 46 W113 58 58 Adj NE 15°E (2012) UTC-7(6) Elev 3684' VTA A5005
OPR	Alberta Health Services 403-943-4502 Cert PPR
FLT PLN	
FIC	Edmonton 866-WXBRIEF (Toll free within Canada) or 866-541-4102 (Toll free within Canada & USA)
ACC	Edmonton IFR 888-358-7526
HELI DATA	FATO 86' dia TLOF 57' x 57' CONC Safety Area 115' dia 17,000 lbs Max heli overall length 57.4'
RCR	Opr
LIGHTING	RY(LO)
COMM	
VFR ADV	119.4
PRO	Arr/dep 319° to 345° fr heli and 120° fr heli curved. Slope 16% (H2).

ALBERTA

AERODROME / FACILITY DIRECTORY

CALGARY (ROCKYVIEW HOSP) AB (Heli)

CEM2

REF	N50 59 18 W114 05 53 15°E (2013) UTC-7(6) Elev 3590' VTA A5005	
OPR	Alberta Health Services 403-943-3000 Cert PPR	
FLT PLN		
FIC	Edmonton 866-WXBRIEF (Toll free within Canada) or 866-541-4102 (Toll free within Canada & USA)	
ACC	Edmonton IFR 888-358-7526	
HELI DATA	FATO/TLOF 86' dia CONC Safety Area 115' dia	
LIGHTING	DR(LO) PN	
COMM		
VFR ADV	119.4	
PRO	Arr/dep 120° to 175° fr heli, slope 16% (H2) and arr/dep 294° fr heli, slope 16% (H2).	

ALBERTA

AERODROME / FACILITY DIRECTORY

CALGARY / BLUE-CON AB (Heli)

CBC6

REF	N50 59 49 W113 53 38 2E 14°E (2014) UTC-7(6) Elev 3440' VTA A5005	
OPR	Matt Haasen 403-273-1144 Cert PN	
PF	A-1 C-2,3,4,5,6	
FLT PLN		
FIC	Edmonton 866-WXBRIEF (Toll free within Canada) or 866-541-4102 (Toll free within Canada & USA)	
ACC	Edmonton IFR 888-358-7526	
HELI DATA	FATO/TLOF 86' dia CONC Safety Area 87' dia Max heli overall length 42.7'	
RCR	Opr Day VFR only	
COMM		
VFR ADV	119.4	
PRO	Arr/dep 239° to 254° and 175° to 194° fr heli, slope 6% (H3).	
CAUTION	P-line oriented N-S adj E heli. Poles and wires are day marked in the vic of heli.	

ALBERTA

AERODROME / FACILITY DIRECTORY

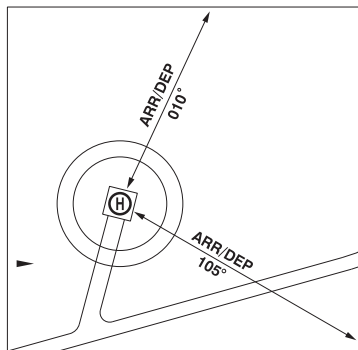
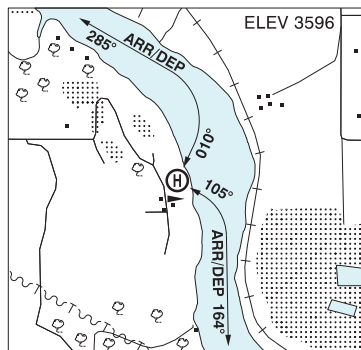
CALGARY / CHRISTIANSEN FIELD AB

CRS3

REF	N50 47 58 W114 03 04 6NW 15°E (2011) UTC-7(6) Elev 3820' A5005	
OPR	Soren Christiansen 403-606-7559 Reg PPR	
PF	A-1 D-3	
FLT PLN		
FIC	Edmonton 866-WXBRIEF (Toll free within Canada) or 866-541-4102 (Toll free within Canada & USA)	
RWY DATA	Rwy 12(118°)/30(298°) 1784x40 TURF	
RCR	Opr Ltd win maint	
COMM		
ATF	tfc 122.8 5NM 6800 ASL	
CAUTION	P-lines on apch to Rwy 30.	

CALGARY / ELEPHANT ENTERPRISES INC. AB (Heli)

CEE2



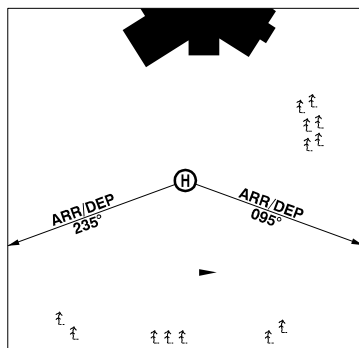
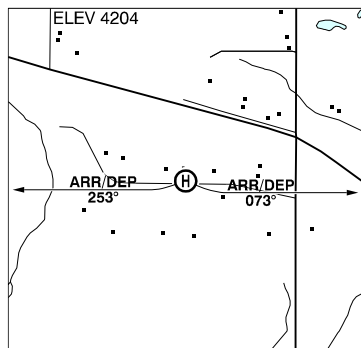
REF	N51 06 55 W114 17 44 15°E(2015) UTC-7(6) Elev 3596' VTA A5005
OPR	Elephant Enterprises Inc. 403-850-9123 Reg PPR
PF	C-1,2,3,6 D-4,5
FLT PLN	
FIC	Edmonton 866-WXBRIEF (Toll free within Canada) or 866-541-4102 (Toll free within Canada & USA)
ACC	Edmonton IFR 888-358-7526
HELI DATA	FATO 64' dia GRASS TLOF 20' x 20' CONC Safety Area 85' dia Max heli overall length 42.7'
COMM	
ATIS	127.9 14-06Z‡
GND	Springbank Gnd 121.8 14-06Z‡
TWR	Springbank Twr 118.2 (outer) 120.7 (inner) (V) 16-24Z‡ 118.2 (V) 14-16Z‡ & 00-06Z‡ emerg only 403-216-7132
MF	ffc 118.2 06-14Z‡ O/T Springbank Twr 118.2 5NM 5500 ASL (CAR 602.98)
PRO	Ctc Springbank Gnd 121.8 prior to tkof for class C clnc and dep info. Arr/dep curved 010° to 285° fr heli, slope 8% (H3), day use only. Arr/dep curved 105° to 164° fr heli, slope 8% (H3), day use only.
CAUTION	Lochend Lake VFR route 1.0NM W of heli

ALBERTA

AERODROME / FACILITY DIRECTORY

CALGARY / K. COFFEY RESIDENCE AB (Heli)

CKK4



REF	N51 09 56 W114 18 52 3NW 15°E (2012) UTC-7(6) Elev 4204' VTA A5005
OPR	Ken Coffey 403-680-9467 Reg PN
PF	C-1,2,3,6 D-4,5
FLT PLN	<p>FIC Edmonton 866-WXBRIEF (Toll free within Canada) or 866-541-4102 (Toll free within Canada & USA)</p> <p>ACC Edmonton IFR 888-358-7526</p>
HELI DATA	FATO/TLOF 64' dia GRASS Safety Area 85' dia Max heli overall length 42.7'
RCR	Opr
COMM	<p>ATIS 127.9 14-06Z‡</p> <p>GND Springbank Gnd 121.8 14-06Z‡</p> <p>TWR Springbank Twr 118.2 (outer) 120.7 (inner) (V) 16-24Z‡ 118.2 (V) 14-16Z‡ & 00-06Z‡ emerg only 403-216-7132</p> <p>MF tfc 118.2 06-14Z‡ O/T Springbank Twr 118.2 5NM 5500 ASL (CAR 602.98)</p>
PRO	Arr/Dep curved flt path see sketch 095° thru 073° fr heli and 235° thru 253° fr heli. All slope 8% (H3). PPR opr 403-680-9467 CTC Springbank GND 121.8 prior to tkof for class C clnc and dep info
CAUTION	Stone Wall and conc patio N of Safety area. Trees 100' S of heli. Lochend Lake VFR Rte 0.5NM W of heli. Hwy 1A VFR Rte 0.25NM N of 095° flt path.

ALBERTA

AERODROME / FACILITY DIRECTORY

CALGARY / OKOTOKS (GG RANCH) AB (Heli)

COK2

REF	N50 44 41 W113 59 30 14SSE 14°E (2015) UTC-7(6) Elev 3622' VTA A5005	
OPR	Brian Van Humbeck 403-291-9500 Reg PPR	
FLT PLN	FIC Edmonton 866-WXBRIEF (Toll free within Canada) or 866-541-4102 (Toll free within Canada & USA)	
HELI DATA	FATO/TLOF 57' dia GRASS Safety Area 77' dia Max heli overall length 38.4'	
RCR	Opr Ltd win maint	
COMM	ATF tfc 122.8 5NM centred on Okotoks Air Ranch Airport 2.3NM E 6700 ASL	
PRO	Arr/dep curved 310° to 344° fr heli, slope 8% (H3), day only. Arr/dep curved 110° to 148° fr heli, slope 8% (H3), day only.	
CAUTION	Ocsl farm eqpt in vic.	

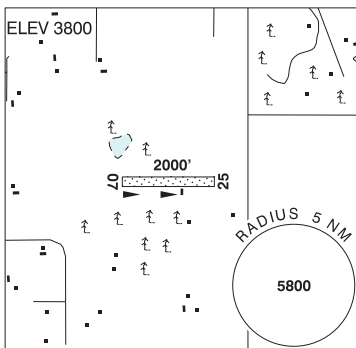
ALBERTA

AERODROME / FACILITY DIRECTORY

CALGARY / OKOTOKS (ROWLAND FIELD) AB

CRF4

REF	N50 45 53 W113 57 29 13S 15°E (2012) UTC-7(6) Elev 3800' VTA A5005
OPR	W Rowland 403-938-6262 Reg PPR
PF	C-1,2,3,4,5
FLT PLN	
FIC	Edmonton 866-WXBRIEF (Toll free within Canada) or 866-541-4102 (Toll free within Canada & USA)
ACC	Edmonton IFR 888-358-7526
RWY DATA	Rwy 07(075°)/25(255°) 2000x200 turf Opr ltd maint. No win maint. Clsd dur spring break-up. Soft when wet.



COMM	ATF tfc 122.8 5NM centred on Okotoks Air Ranch Airport 2NM SE 6700 ASL
-------------	---

CAUTION	Ultra-light & nordo tfc. Rwy not level, centre not vis fr Thld 07. 4' fence across Thld 07. Road & P-line 600' E Thld 25. P-line N of rwy, trees S of rwy. Wildlife in vic. Avoid flight over homes N & SW of airfield. Light acct only. Okotoks Air Ranch Airport (CFX2) 2NM SE. Avoid takeoff 07.
----------------	---

ALBERTA

AERODROME / FACILITY DIRECTORY

| CALGARY / OKOTOKS AIR RANCH AIRPORT AB

CFX2

REF	N50 44 02 W113 56 04 15S 15°E (2012) UTC-7(6) Elev 3601' VTA A5005 LO2 T1	
OPR	OAR GP INC. 403-498-7930 Cert PPR	
PF	B-1,3 D-2,4,5,6	
FLT PLN		
FIC	Edmonton 866-WXBRIEF (Toll free within Canada) or 866-541-4102 (Toll free within Canada & USA)	
ACC	Edmonton IFR 888-358-7526	
SERVICES		
FUEL	100LL, JA-1	
OIL	All	
S	1,2,4,5,6	
RWY DATA	Rwy 16(163°)/34(343°) 3025x50 asphalt Thld 16 displ 98' Rwy 34 up 1.64%	
RWY CERT	Rwy 16/34 AGN I	
RCR	Opr Rwy maint 15-24Z† Mon-Fri, 15-19Z† Sat-Sun, O/T call out chg may be levied	
LIGHTING	16-(TE LO), 34-(TE LO) PN Opr	
COMM		
ATF	UNICOM ltd hrs O/T tfc 122.8 5NM 6700 ASL	
PRO	Rgt hand circuits Rwy 34 (CAR 602.96).	
CAUTION	CRF4 located aprx 2NM NW. 43 AGL lamp post 417' S Thld Rwy 34 and 268' left of extended centre line. Wildlife in vic. Extv waterfowl activity vic A/D year round. Frost heaves in rwy dur spring thaw. Church steeple 133 AGL aprx 0.7NM NW Thld 16. Tower 306 AGL aprx 0.6NM SW Thld 34.	

ALBERTA

AERODROME / FACILITY DIRECTORY

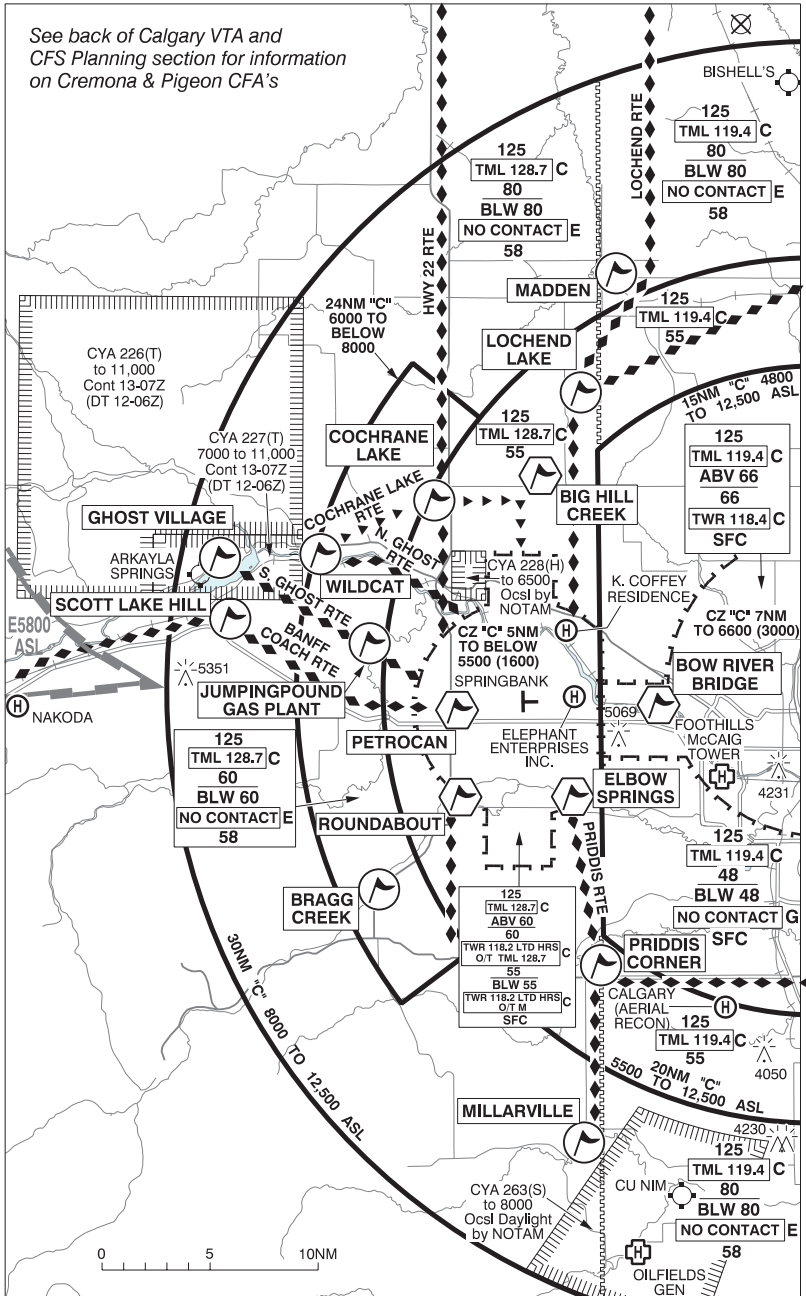
CALGARY / SOUTH HEALTH CAMPUS (HOSP) AB (Heli)

CSH3

REF	N50 52 58 W113 57 07 11SE 15°E (2013) UTC-7(6) Elev 3486' VTA A5005	
OPR	South Health Campus AHS 403-956-1000 Cert PPR	
PF	A-1,4 C-2,3,5,6	
FLT PLN		
FIC	Edmonton 866-WXBRIEF (Toll free within Canada) or 866-541-4102 (Toll free within Canada & USA)	
ACC	Edmonton IFR 888-358-7526	
HELI DATA	FATO 86' dia non-supporting TLOF 57' x 57' CONC elevated rooftop, 17,000 lbs Safety Area 115' dia Max heli overall length 57.4'	
RCR	Opr	
LIGHTING	RY(LO) PPR	
COMM		
VFR ADV	119.4	
PRO	Arr/dep btwn 256° and 047° fr heli Slope 16% (H2)	
CAUTION	Lgtd elevator 72' S of heli. Multiple light poles N of heli.	

CALGARY / SPRINGBANK VFR TERMINAL PROCEDURES CHART

See back of Calgary VTA and CFS Planning section for information on Cremona & Pigeon CFA's



ALBERTA

AERODROME / FACILITY DIRECTORY

CALGARY / SPRINGBANK VFR TERMINAL PROCEDURES CHART (Cont'd)

LOCATION	IDENT	LAT/LONG
BIG HILL CREEK	VCBHC	N51° 16.15 W114° 22.18
BOW RIVER BRIDGE	VCBWR	N51° 05.54 W114° 13.50
BRAGG CREEK	VCBGG	N50° 57.00 W114° 34.00
COCHRANE LAKE	VCCHL	N51° 15.00 W114° 30.00
ELBOW SPRINGS	VCESP	N51° 01.30 W114° 19.80
GHOST VILLAGE	VCGST	N51° 12.31 W114° 45.78
JUMPINGPOUND GAS PLANT	VCGPT	N51° 08.50 W114° 35.00
LOCHEND LAKE	VCLEL	N51° 20.00 W114° 19.20
MADDEN	VCMAD	N51° 25.51 W114° 16.58
MILLARVILLE	VCMLL	N50° 45.30 W114° 19.00
PETROCAN	VCPTC	N51° 05.30 W114° 28.30
PRIDDIS CORNER	VCPDS	N50° 53.50 W114° 17.75
ROUNDBABOUT	VCIRC	N51° 01.24 W114° 28.01
SCOTT LAKE HILL	VCSLH	N51° 09.50 W114° 45.00
WILDCAT	VCWCT	N51° 12.50 W114° 38.38

ALBERTA

AERODROME / FACILITY DIRECTORY

CALGARY / SPRINGBANK AB

CYBW

REF	N51 06 19 W114 22 17 8W 15°E (2013) UTC-7(6) Elev 3940' VTA A5005 LO2 T1 CAP	
OPR	Calgary Aprt Authority 403-286-1494 Cert	
PF	A-1 avbl 24 hr B-2,5 C-3,5 D-4,6	
CUST	AOE/15 888-226-7277 16-04Z±; AOE/CAN	
FLT PLN	Pilots of acct not filing a VFR or IFR Flt Pln within or into Calgary Class "C" airspace, are to ctc ATC 888-882-2254 for transponder code prior to flt.	
FIG	Edmonton 866-WXBRIEF (Toll free within Canada) or 866-541-4102 (Toll free within Canada & USA)	
ACC	Edmonton IFR 888-358-7526	
WX	METAR AUTO (see COMM) TAF 13-05Z±, issue times: 13, 18, 00Z (DT 12, 18, 00Z). WxCam	
SERVICES	After hrs chg may be levied for one or more svcs 100LL, JA-1 (FSII avbl) OIL All S 1(ltd),2,3,4,5,6 PVT ADV Springbank Aero Svcs (Executive Flight Centre) 123.4 14-04Z± exc hols 403-247-8833 O/T 403-466-8834; Calgary Flying Club 123.5 15-01Z± 403-288-8831	
RWY DATA	Rwy 08(075°)/26(255°) 3423x100 asphalt Rwy 17(165°)/35(345°) 5000x98 asphalt During ops blw RVR 2600 Rwy 08/26 unavbl exc to cross at Twy A	
RWY CERT	Rwy 08/26 AGN II Rwy 17 RVR 1200(1/4sm) Day only/Rwy 35 RVR 1200(1/4sm) Day only AGN II	
TWY CERT	Twy: C, D, F, G AGN I	
TWY	Twy D, south of C & Twy E, F & G are uncontrolled. Bcst intentions on 123.45	
RCR	Opr ltd hrs PLR/PCN	
LIGHTING	08-(TE ME) P1, 17-AS(TE ME) P1, 26-(TE ME) P1, 35-AS(TE ME) P2 ARCAL-118.2 type K	
COMM	RCO Edmonton rdo 123.375 (FISE) 126.7 (bcst) ATIS 127.9 14-06Z± GND 121.8 14-06Z± TWR 118.2 (outer) 120.7 (inner) (V) 16-24Z±; 118.2 14-16Z± & 00-06Z± emerg only 403-216-7132 MF tfc 118.2 06-14Z± O/T TWR 5NM 5500 ASL (CAR 602.98) VFR ADV 128.7 AWOS 127.9 06-14Z±	
NAV	DME IBW 111.7 Ch 54 N51 06 04 W114 22 52 (3959') ILS IBW 111.7 (Rwy 35) RVR LOC reliable only within 10° either side of centreline	

CALGARY / SPRINGBANK AB (Cont'd)

CYBW

PRO

Preferred Rwy 17/35. Rgt hand circuits Rwys 17 & 26 (CAR 602.96). Fixed-wing circuit alt 5000 ASL; acft climb rwy hdg to 4500' before turning. Circuit tng flts & maint engine run-ups proh 06-14Z±. Maint engine run-ups proh on main apron. Aprt ltd to propeller driven acft and chapter 3 jets 40,000 lbs GTOW max wingspan 79'. Ctc opr for noise abatement procedures. See VTA & Planning section for Cremona CFA & Pigeon CFA.

ATS REQUIREMENTS:

Pilots to close VFR flt plns with Edmonton FIC (phone or FISE freq) when practicable or request closure from ATC.

ARRIVALS:

All arrivals fr north, south or west are to report at 6000 ASL prior to entering Class C airspace in reference to VFR Call-up or VFR Check points.

Arrivals from CYA 226/227:

For Rwy 08 (South Ghost Route): Report Ghost Lake Village, not below 6000 ASL. From the village fly southeast to Jumpingpound Gas Plant then intercept final approach over Highway 22.

For Rwy 17 (North Ghost Route): Report Wildcat Gas Plant, not below 6000 ASL. From the Wildcat Gas Plant, fly southeast along the Bow River to Cochrane. Continue southeast to join right base.

For Rwy 26 (North Ghost Route): Report Wildcat Gas Plant, not below 6000 ASL. From the Wildcat Gas Plant fly southeast along the Bow River to Cochrane. Turn towards the control tower to intercept right downwind.

For Rwy 35 (South Ghost Route): Report Ghost Lake Village, not below 6000 ASL. From the village fly southeast to Jumpingpound Gas Plant then towards the control tower to intercept left downwind.

DEPARTURES:

All departures to the north, south and west: Expect routings via Lochend Lake, Elbow Springs, Roundabout, Petrocan, Cochrane Lake, or as directed by ATC
To Calgary: as directed by ATC.

Rwy 08/Rwy 35 (North Ghost Route): Follow the Bow River to Cochrane then to Wildcat Gas Plant.

Rwy 17 (South Ghost Route): Fly to the Petrocan Gas Station then northwest to Jumpingpound Gas Plant until over Ghost Lake Village.

Rwy 26 (South Ghost Route): Climb straight out to Highway 22 then northwest to Jumpingpound Gas Plant until over Ghost Lake Village.

HELI PRO:

All heli ctc grd control freq 121.8 for dep instructions. No hover tng adj to active rwys. Hover tng & arr/dep not auth on uncontrolled twys.

Arr/dep: Pads A&C, Twys A, C & D north of C, Rwy

All heli dep to follow published routes unless auth by twr.

Heli circuits: Rwy 08 active - use Rwy 08 circuit or use circuit to thld Rwy 35.

Rwy 17/35 active - use Rwy 26 circuit or use circuit to active rwy.

Rwy 26 active - use Rwy 26 circuit or use circuit to thld Rwy 17 at 4500 ASL or below.

Bragg Route I/B - proceed to Elbow Springs remaining south of hwy 8 then direct the tower remaining east of 17/35 centreline, altitude assigned by ATC.

Bragg Route O/B - proceed to Elbow Springs remaining east of 17/35 centreline then westbound south of hwy 8, altitude assigned by ATC.

NOISE:

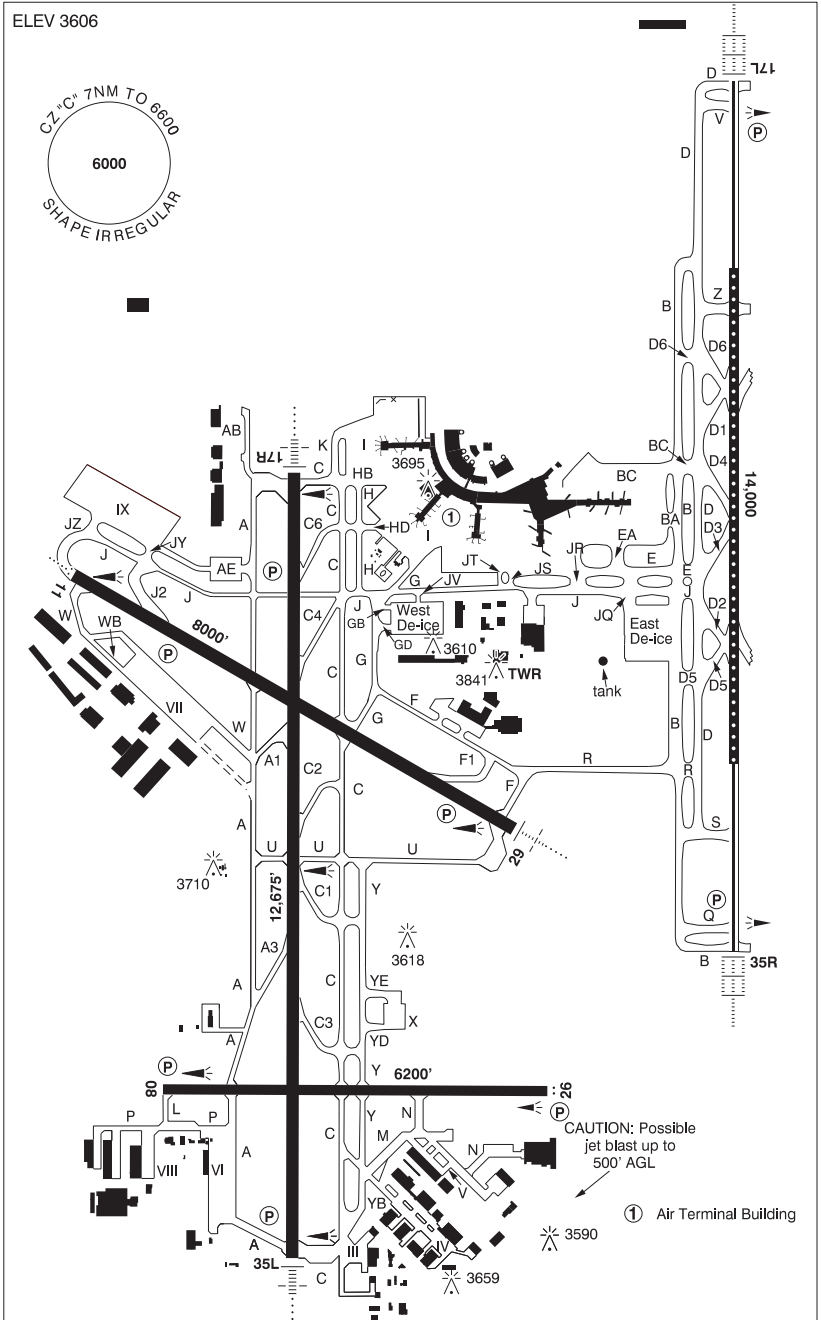
Aircraft to maintain 5500' til commencing final descent. Avoid overflight of noise sensitive areas.

CAUTION

Narrow twys, high volume fixed-wing acft; heli acft use twys A, C & D north of C for tkof & ldg. Bird activity and wildlife in vic of A/D.

CALGARY / YYC CALGARY INTL AB

CYYC



ALBERTA

AERODROME / FACILITY DIRECTORY

CALGARY / YYC CALGARY INTL AB (Cont'd)

CYXC

REF	N51 07 21 W114 00 48 15°E (2013) UTC-7(6) Elev 3606' VTA A5005 LO2 HI3 T1 CAP OC
OPR	The Calgary Airport Authority 403-735-1300 H24 Cert Ldg fees
PF	A-1,2,3,4,5,6
CUST	AOE 888-226-7277
FLT PLN	Pilots are to open/close VFR Flt Pln with Edmonton FIC via phone or Edmonton rdo 123.375 when practicable.
FIC	Edmonton 866-WXBRIEF (Toll free within Canada) or 866-541-4102 (Toll free within Canada & USA)
ACC	Edmonton IFR 888-358-7526
WX	METAR H24.
	TAF H24, issue times: 00, 03, 06, 09, 12, 15, 18, 21Z.
DUAT	Esso Avitat; Shell Aerocentre
SERVICES	
FUEL	100LL, JA-1 (FSII avbl), HPR
OIL	All
S	1,2,3,4,5,6
ARFF	DESIGNATED CAT 9
SUP FL	LHOX D & A-ice
JASU	CE16, Elect start 15/25
PVT ADV	Esso Avitat/Skyservice 128.85 403-291-4426; Shell AeroCentre/Sunwest Aviation 136.80 403-275-8121; Skyplan dispatch 122.95 403-275-2520; North Cariboo Air 131.25 403-717-1800 866-266-8690; Executive Flight Centre 122.0 403-295-7741 Fax 403-295-7784; Million Air FBO (AvFuel) 128.9 403-718-0447; Landmark Aviation/Signature Flight Support 122.85 403-295-4100
MIL CON	World Fuel Services 403-592-3700
RWY DATA	Rwy 17L(165°)/35R(345°) 14,000x200 CONC Rwy 17R(165°)/35L(345°) 12,675x200 ASPH Rwy 11(105°)/29(285°) 8000x200 ASPH Rwy 08(075°)/26(255°) 6200x150 ASPH Rwy 08 up 0.37%
RWY CERT	Rwy 17L RVR 600/Rwy 35R RVR 600 AGN VI Rwy 17R RVR 1200(1/4sm)/Rwy 35L RVR 1200(1/4sm) AGN VI Rwy 11 RVR 1200(1/4sm)/Rwy 29 RVR 1200(1/4sm) AGN VI Rwy 08/26 AGN V
TWY CERT	Twy: AB, GB, JT, P, WB AGN IIIB Twy: M, N, W, YB AGN IV Twy: A, A1, A3, C, C1, C2, C3, C4, C6, F, F1, G, GD, H, HB, HD, J, J2, K, L, U, Y, YD, YE AGN V
TWY	Twy AB, GB, JT, P, WB, YD & YE rstd to acft with wingspan of 118' or less. Twy GB & GD rstd to one-way westbound. Twy GB, GD & P uncontrolled. Twy M, N & W rstd to acft with wingspan of 170' or less. WIDE BODY AIRCRAFT: Twy C: right turn on YB rstd to acft with wingspan of 118' or less. Twy F: left turn on F1 rstd to acft with wingspan of 79' or less. Left turn on G rstd to acft with wingspan of 118' or less. Twy F1: right turn on F rstd to acft with wingspan of 79' or less. Twy G: right turn on F rstd to acft with wingspan of 118' or less. Twy J (eastbound): right turn on J2 rstd to acft with wingspan of 79' or less. Twy J2: left turn on J rstd to acft with wingspan of 79' or less. Twy Y: right turn on YB rstd to acft with wingspan of 118' or less. Twy YB: left turn on C rstd to acft with wingspan of 118' or less. Left turn on Y rstd to acft with wingspan of 118' or less.
APRON	Aprons I, VII, IX, X & West De-Ice: PPR Airport Ops is required.
RCR	Opr CRFI, PLR/PCN

ALBERTA

AERODROME / FACILITY DIRECTORY

CALGARY / YYC CALGARY INTL AB (Cont'd)

CYXC

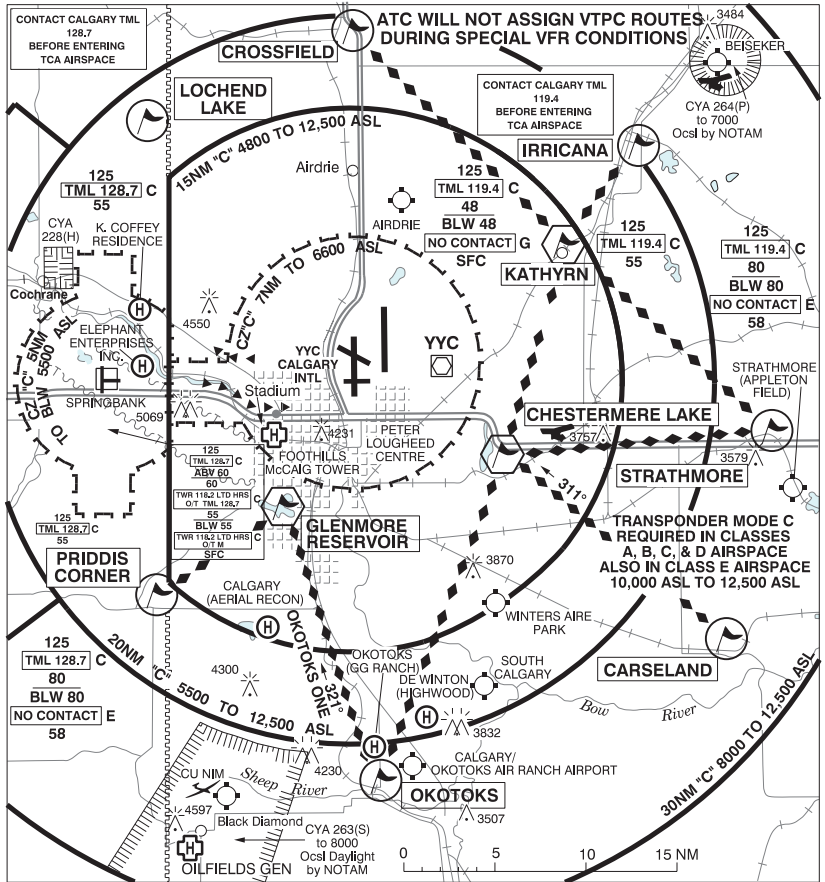
LIGHTING	08-(TE ME) P2, 26-AS(TE ME) P2, 11-AO(TE HI) P3, 29-AM(TE HI) P3, 17L-AL(TE HI A TDZL) P3, 35R-AL(TE HI A TDZL) P3, 17R-AN(TE HI) P3, 35L-AN(TE HI) P3
COMM	
RCO	Edmonton rdo 123.375 (FISE) 126.7 (bcst)
ATIS	128.225
CLNC DEL	120.825 all dep acft ctc CLNC DEL
APRON	APRON I: Apron Advisory 121.3 12-07Z± O/T bcst intentions
GND	121.9 (West) 125.35 (East) 275.8
TWR	118.4 (West) 118.7 (East) 236.6 (E) (emerg only 403-216-7116)
ARR	123.85 (West) 125.9 (East) 126.525 127.15 294.9
DEP	119.8 (East) 124.52 (West) 255.1
VFR ADV	119.4
PAL	Edmonton Ctr 124.525 127.775 243.5
NAV	
VOR/DME	YYC 116.7 Ch 114 N51 06 54 W113 52 55 (3573')
DME	YYC 111.5 Ch 52 N51 05 57 W114 01 23 (3559')
	IGY 110.55 Ch 42(Y) N51 07 28 W114 02 00 (3570')
	ILG 109.15 Ch 28(Y) N51 08 44 W113 59 19 (3628')
	IRF 110.75 Ch 44(Y) N51 06 46 W113 59 19 (3603')
ILS	YYC 111.5 (Rwy 35L) RVR LOC reliable only within 10° either side of centreline;
	IEM 109.3 (Rwy 17R) RVR LOC reliable only within 10° either side of centreline;
	ILG 109.15 (Rwy 17L) RVR LOC reliable only within 10° either side of centreline;
	IRF 110.75 (Rwy 35R) RVR LOC reliable only within 10° either side of centreline;
	IAQ 110.9 (Rwy 29) RVR LOC reliable only within 10° either side of centreline;
	IGY 110.55 (Rwy 11) RVR LOC reliable only within 10° either side of centreline
PRO	<p>Acft less than 3000 kg not auth for arr or dep 23-05Z± exc heli.</p> <p>Pilots should refer to Canadian Airport Charts (CAC) to obtain details on established hot spots, prior to operating on maneuvering areas. CAC are available for free on the NAV CANADA website.</p> <p>AIRSPACE: see VTTC for VFR routes & pro. Transponder rqr'd in class "C" & "D" airspace & CZ.</p> <p>Pilots to close VFR flt plans with Edmonton FIC (phone) when practicable or request closure fr ATC. Pilots of acft not filing a VFR or IFR flt pln within or into Calgary Class "C" Airspace, are to ctc ATC 888-882-2254 for transponder code prior to flt. PPR for Balloon flt in Calgary CZ. Balloon flt is rqr'd to remain min 4NM fr any rwy. Cinc and discrete transponder code rqr'd prior to entering CZ. Ctc Edmonton ACC 888-882-2254.</p> <p>AIRPORT: High intensity rwy ops in effect.</p> <p>ATC: <u>IFR Clearance Acknowledgement</u></p> <p>IFR clearance read back with Calgary Tower clearance delivery shall include the acft call sign, assigned SID name and transponder code.</p> <p>MULTILATERATION: Acft transponders must be kept on at all times when manoeuvring on the airport (turned on prior to brake release and on arrival, on until final engine shutdown).</p> <p>Pilots that do not have a transponder code issued by ATC must squawk 1000 when taxiing.</p> <p>PEAK HOURS: 23-05Z±</p> <p>CIRCUITS: No circuits.</p> <p>TRAINING FLIGHTS: No ab initio tng. Private pilot's license min rqr'd for ops in ctrl zone. Tng flts proh, no arr or dep dur peak hours.</p> <p>PPR for Tng flts, ctc VFR/IFR: 888-882-2254.</p> <p>LOW AND REDUCED OPERATING PROCEDURES (LVOP/RVOP): See CAP</p> <p>NOISE: Noise oprg restriction & noise abatement procedure in effect. See CAP</p> <p>MILITARY: Mil jet acft circuits & overhead break pro proh.</p>

CALGARY / YYC CALGARY INTL AB (Cont'd)

CYYC

PRO (Cont'd)	<p>DE-ICING PROCEDURES:</p> <ol style="list-style-type: none"> 1. Contact CALGARY DE-ICE on 129.5 for assignment to EAST or WEST pad no later than 30 min prior push-back with aircraft type and the type of treatment required. 2. Follow normal push-back procedures and advise Apron Advisory EAST or WEST DE-ICE pad has been assigned. 3. East Pad - Enter from Twy J at Twy JQ. When instructed by GROUND CONTROL, contact PAD CONTROL on 129.125 prior to entering pad. 4. West Pad - Enter from Twy J at Twy JV. When instructed by GROUND CONTROL, contact PAD CONTROL on 122.35 prior to entering pad. 5. Follow PAD CONTROL instructions, signboards and guidance lines to the assigned staging position or de-icing bay and confirm "BRAKES SET" when in position with nosewheel on stopbar. Caution: The wingtip to tail clearance for acft taxiing in the EAST pad from JQ behind staged acft is only assured when the staged acft nosewheel is on the stopbar as guided by the signboards. 6. If assigned a staging bay, monitor PAD CONTROL until further instructed. 7. When directed by PAD CONTROL, contact ICEMAN (East 123.025, West 122.725) and confirm "BRAKES SET, AIRCRAFT CONFIGURED FOR DE-ICE." 8. When de-ice is complete, do not move aircraft. When directed by ICEMAN, contact PAD CONTROL on assigned frequency. 9. Advise PAD CONTROL when ready to taxi. PAD CONTROL will assign appropriate GROUND CONTROL frequency to obtain taxi clearance. 10. Queuing is not permitted on Twy J, staging positions are provided on both EAST and WEST pads, reference DE-ICE Facility diagram. <p>See CAP for additional directions & restrictions.</p>
CAUTION	Coyotes at large on aprt. Extv waterfowl activity vic A/D year round.

CALGARY VFR TERMINAL PROCEDURES CHART



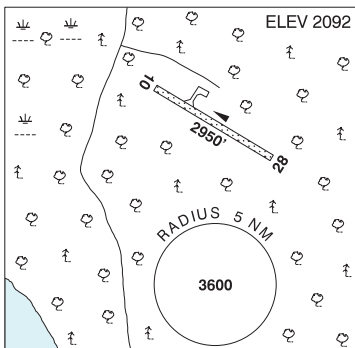
ALBERTA

AERODROME / FACILITY DIRECTORY

CALLING LAKE AB

CFK4

REF	N55 19 W113 15 4NW 16°E (2012) UTC-7(6) Elev 2092' A5015
OPR	Muni District #17 780-891-8324/8170 Reg
PF	A-1 C-2,4,5
FLT PLN	
FIC	Edmonton 866-WXBRIEF (Toll free within Canada) or 866-541-4102 (Toll free within Canada & USA)
ACC	Edmonton IFR 888-358-7526
RWY DATA	Rwy 10(105°)/28(285°) 2950x78 turf
RCR	Opr Ltd maint.
COMM	
ATF	tfc 123.2 5NM 5100 ASL



ALBERTA

AERODROME / FACILITY DIRECTORY

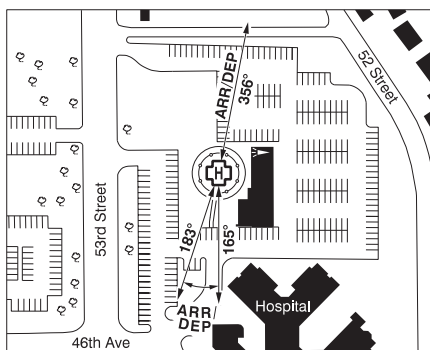
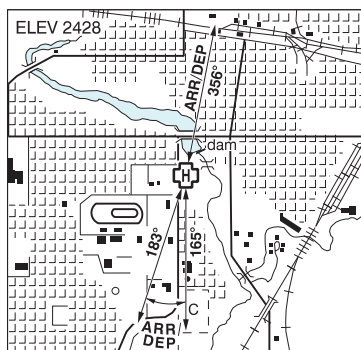
CALMAR / WIZARD LAKE AB

CWL3

REF	N53 06 57 W113 46 19 9SSE 15°E (2016) UTC-7(6) Elev 2600' aprx VTA A5015	
OPR	Rivervista Ventures Inc 780-554-2470 Fax 780-452-5079 Reg PPR	
PF	D-1,2,3,4,5,6,7,8	
FLT PLN		
FIC	Edmonton 780-890-8386 or Edmonton 866-WXBRIEF (Toll free within Canada) or 866-541-4102 (Toll free within Canada & USA)	
ACC	Edmonton IFR 888-358-7526	
SERVICES		
S	4,5	
RWY DATA	Rwy 16(165°)/34(345°) 2534x80 TURF Thld 16 displ 100'. Rwy 08(076°)/26(256°) 1396x80 TURF	
RCR	Opr Ltd win maint	
COMM		
ATF	tfc 123.2 2NM 3400 ASL	
PRO	Edmonton Intl CZ NE of A/D. Edmonton Tml Class C 3500 ASL and abv overlies A/D. TRANSPONDER MANDATORY. Acft operating in Edmonton Class C airspace require a discrete transponder code which may be obtained by filing a flt pln or ctc 888-358-7526 at least 30 min prior to entering. Air traffic advsy freq 123.2 Edmonton City Area in Class G and E airspace.	

CAMROSE / ST. MARY'S HOSP AB (Heli)

CMR6



REF	N53 00 55 W112 49 49 15°E (2013) UTC-7(6) Elev 2428' VTA A5015
OPR	FM&E Covenant Health 780-679-6100 Cert PPR
PF	B-1,2,4 C-3,5,6
FLT PLN	
FIC	Edmonton 866-WXBRIEF (Toll free within Canada) or 866-541-4102 (Toll free within Canada & USA)
ACC	Edmonton IFR 888-358-7526
HELI DATA	FATO 86' dia CONC TLOF 57' dia CONC Safety Area 115' dia Max heli overall length 57.4'
RCR	Opr
LIGHTING	RY(LO) ARCAL-122.8 type J
COMM	
ATF	UNICOM ltd hrs O/T tfc 122.8 5NM centred on Camrose A/D 1.6NM N 5500 ASL
PRO	Arr/dep 165°-183° & 356° fr heli (H1), day/night use.
CAUTION	Lgtd and marked P-lines N of heli. Lgtd and marked lgt poles N, W and S of heli.

ALBERTA

AERODROME / FACILITY DIRECTORY

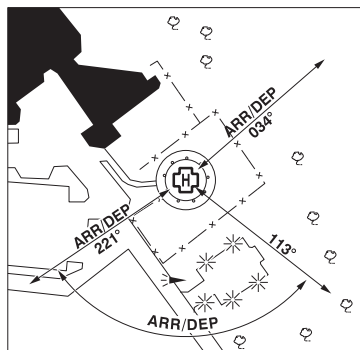
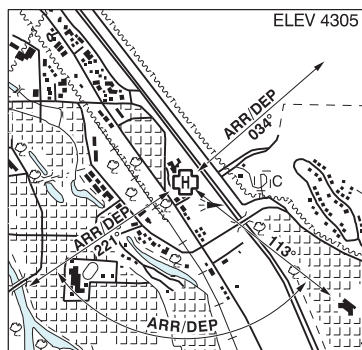
CAMROSE AB

CEQ3

REF	N53 02 23 W112 48 58 Adj NNE 15°E (2012) UTC-7(6) Elev 2426' VTA A5015 L02 CAP	
OPR	City 780-672-4426 Reg	
PF	B-1 C-2,3,4,5,6	
FLT PLN		
FIC	Edmonton 866-WXBRIEF (Toll free within Canada) or 866-541-4102 (Toll free within Canada & USA)	
ACC	Edmonton IFR 888-358-7526	
WX	AUTO (see COMM)	
SERVICES		
FUEL	100LL (Self-serve, Visa, MasterCard & debit cards) (Cardlock)	
OIL	All	
S	1,2 Ltd	
RWY DATA	Rwy 14(139°)/32(319°) 4512x100 asphalt Thld 14 displ 197'	
RCR	Opr Expect delays for snow removal. 15-23Z† Mon-Fri exc hols.	
LIGHTING	14-(TE ME) AP, 32-(TE ME) AP ARCAL-122.8 type K	
COMM		
ATF	UNICOM ltd hrs O/T tfc 122.8 5NM 5500 ASL	
AUTO	122.975	
NAV		
NDB	2K 405 (L) N53 01 56 W112 48 48 Pvt	
PRO	Pilots are reminded of the requirement to obtain ATC clearance prior to entering class C airspace. Edmonton Class C airspace overlies A/D. TRANSPONDER MANDATORY - Actf operating in Edmonton Class C require a discrete transponder code which may be obtained by filing a flt pln or ctc 888-358-7526 at least 30 min prior to entering. IFR Training Restriction: PPR for IFR tng flights. Ctc ATC 888-358-7526 no more than 24 hrs prior to ETD.	
CAUTION	Crane may be oprg in an area 1500' to 2100' S of, or 2000' E of thld Rwy 32; 110 AGL 2540 ASL, lgt'd with strobe lgt. Deer &/or moose may be in vic of rwy.	

CANMORE (HOSP) AB (Heli)

CCH3



REF	N51 05 33 W115 20 58 Adj 15°E (2013) UTC-7(6) Elev 4305' A5005
OPR	Alberta Health Services 403-678-7214 Cert NVIS OPS AUTH PPR
FLT PLN	
FIC	Edmonton 866-WXBRIEF (Toll free within Canada) or 866-541-4102 (Toll free within Canada & USA)
ACC	Edmonton IFR 888-358-7526
HELI DATA	FATO/TLOF 66' dia ASPH Safety Area 90' dia Max heli overall length 44.8' (CAR 602.96)
LIGHTING	RW(ME) yellow
COMM	
ATF	tfc 123.3 5NM 7300 ASL
PRO	NVIS rqrd for night use, all flt paths (CAR 602.96) Arr/dep 034° fr heli, slope 8% (H3) (CAR 602.96) Arr/dep 113° to 221° fr heli, (H1) (CAR 602.96)
CAUTION	Condominiums adj SE marked with red obst lgt. Unlgt'd trees all quadrants; Unlgt'd bldg adj NW of heli.

ALBERTA

AERODROME / FACILITY DIRECTORY

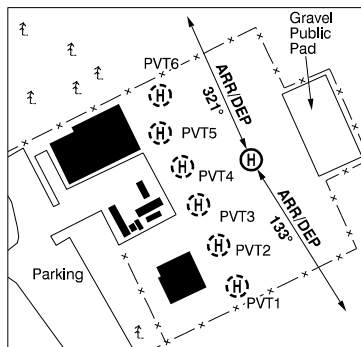
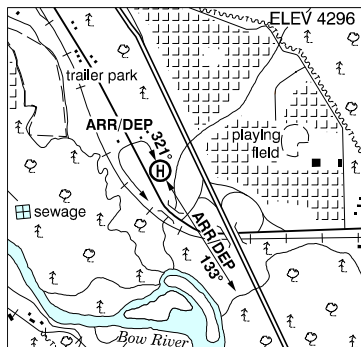
CANMORE / NAKODA AB (Heli)

CNK7

REF	N51 06 12 W115 00 44 3E 15°E (2014) UTC-7(6) Elev 4260' VTA A5005	
OPR	Alpine Helicopters Inc. 403-881-9901 Reg PPR	
PF	B-1,2,5	
FLT PLN		
FIC	Edmonton 866-WXBRIEF (Toll free within Canada) or 866-541-4102 (Toll free within Canada & USA)	
HELI DATA	5 pads 20' x 20' gravel 200' x 400' turf	
COMM		
ATF	tfc 123.3 5NM 7300 ASL	
PRO	Arr/dep away fr bldg along hwy 179° & 339°. Must use ATF frequency to call with intentions.	
CAUTION	High density heli tfc - see Canmore VTPC.	

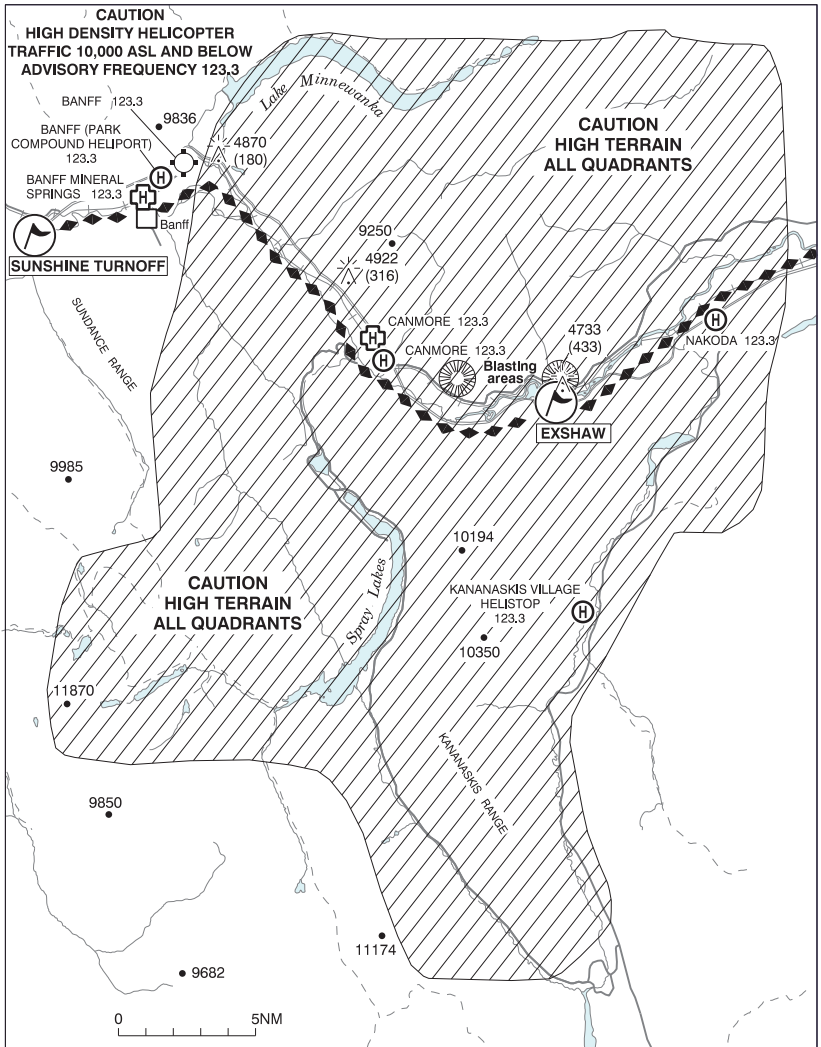
CANMORE MUNICIPAL HELIPORT AB (Heli)

CEW9



REF	N51 04 43 W115 20 20 0.5SE 15°E (2013) UTC-7(6) Elev 4296' A5005
OPR	Canmore (Alpine) Heliport 403-678-4802 Cert PPR
SERVICES	
S	5 PPR
FLT PLN	
FIG	Edmonton 866-WXBRIEF (Toll free within Canada) or 866-541-4102 (Toll free within Canada & USA)
ACC	Edmonton IFR 888-358-7526
HELI DATA	FATO/TLOF 69' dia ASPH Safety Area 92' x 92' Parking Pad-Public: 125' x 60' GRVL Parking Pad-PVT1: 12' x 12' CONC Parking Pad-PVT2: 12' x 12' CONC Parking Pad-PVT3: 12' x 12' CONC Parking Pad-PVT4: 12' x 12' CONC Parking Pad-PVT5: 12' x 12' CONC Parking Pad-PVT6: 12' x 12' CONC
COMM	
ATF	tfc 123.3 5NM 7300 ASL
PRO	Arr/dep 133° fr heli, slope 8% first section, 16% second section. Arr/dep 321° fr heli curved to W then S (see sketch), slope 8% first section, 16% second section (H3).
CAUTION	Marked p-lines SE of A/D. High density heli tfc - see VTPC.

CANMORE VFR TERMINAL PROCEDURES CHART



ALBERTA

AERODROME / FACILITY DIRECTORY

CARDSTON AB

CEA6

REF	N49 09 45 W113 14 28 4SE 14°E (2013) UTC-7(6) Elev 3887' A5005 LO2	
OPR	Cardston County 403-308-0524 Reg	
PF	B-1 D-2,3,5	
FLT PLN		
FIC	Edmonton 866-WXBRIEF (Toll free within Canada) or 866-541-4102 (Toll free within Canada & USA)	
ACC	Edmonton IFR 888-358-7526	
RWY DATA	Rwy 05(049°)/23(229°) 3500x75 asphalt	
RCR	Opr Ltd maint	
LIGHTING	05-(TE ME), 23-(TE ME) ARCAL-123.2 type K	
COMM		
ATF	tfc 123.2 5NM 6900 ASL	
PRO	Ultra-light acft activity.	

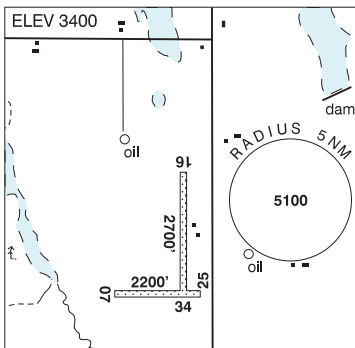
ALBERTA

AERODROME / FACILITY DIRECTORY

CARSTAIRS / BISHELL'S AB

CGB2

REF	N51 34 58 W114 03 07 2NM NE 15°E (2013) UTC-7(6) Elev 3400' VTA A5005
OPR	G & A Bishell 403-337-2564 Reg PPR
PF	B-1 C-2,5 D-3,4,6
FLT PLN	
FIC	Edmonton 866-WXBRIEF (Toll free within Canada) or 866-541-4102 (Toll free within Canada & USA)
ACC	Edmonton IFR 888-358-7526
SERVICES	
S	1,4,5,6
RWY DATA	Rwy 07(075°)/25(255°) 2200x65 turf Rwy 16(165°)/34(345°) 2700x100 turf
COMM	
ATF	tfc 123.2 5NM 6400 ASL
CAUTION	Trees adj NE corner rwy.



ALBERTA

AERODROME / FACILITY DIRECTORY

CARWAY / GRIZZLY CREEK RANCH AB (Heli)

CGC4

REF	N49 00 16 W113 30 19 5.1WSW 14°E (2016) UTC-7(6) Elev 4683' A5005	
OPR	Mark Pilling 780-481-8267 Reg PPR	
PF	B-1 D-2,3,4,5,6,7,8	
FLT PLN		
FIC	Edmonton 866-WXBRIEF (Toll free within Canada) or 866-541-4102 (Toll free within Canada & USA)	
ACC	Edmonton IFR 888-358-7526	
HELI DATA	FATO/TLOF 64' dia GRASS Safety Area 85' dia Max heli overall length 42.6' Parking Pad: 51' dia CONC/GRVL	
RCR	Opr Day only	
COMM		
ATF	tfc 123.2 5NM 7700 ASL	
PRO	Arr/dep 097° fr heli, slope 8% (H3), day use only. Arr/dep 257° fr heli, slope 8% (H3), day use only. Arr/dep 322° fr heli, slope 8% (H3), day use only.	
CAUTION	Canada/USA border 0.38NM S of heli. Use extreme caution while S of heli. Unmarked building adj to parking position.	

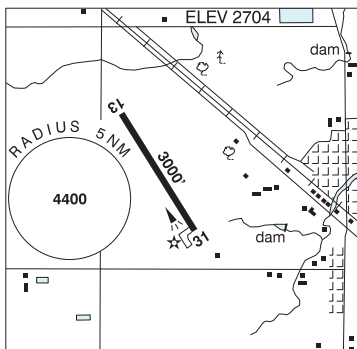
ALBERTA

AERODROME / FACILITY DIRECTORY

CASTOR AB

CER2

REF	N52 13 W111 56 1W 14°E (2013) UTC-7(6) Elev 2704' A5005 A5015 LO2
OPR	Town 403-882-3215 Reg
PF	B-1 C-2,4,5
FLT PLN	
FIC	Edmonton 866-WXBRIEF (Toll free within Canada) or 866-541-4102 (Toll free within Canada & USA)
ACC	Edmonton IFR 888-358-7526
RWY DATA	Rwy 13(134°)/31(314°) 3000x75 asphalt
RCR	Opr Ltd maint
LIGHTING	13-(TE ME), 31-(TE ME) ARCAL-123.2 type K
COMM	
ATF	tfc 123.2 5NM 5800 ASL



ALBERTA

AERODROME / FACILITY DIRECTORY

CAYLEY / A.J. FLYING RANCH AB

CAJ7

REF	N50 27 13 W113 44 50 3.5E 15°E (2012) UTC-7(6) Elev 3450' A5005	
OPR	A.J. Flying Ranch Inc 250-415-3444 Reg PN	
PF	D-2,4,5	
FLT PLN		
FIC	Edmonton 866-WXBRIEF (Toll free within Canada) or 866-541-4102 (Toll free within Canada & USA)	
ACC	Edmonton IFR 888-358-7526	
SERVICES		
FUEL	100LL	
S	4,5,6	
RWY DATA	Rwy 07/25 4474x50 asphalt	
RCR	Opr Ltd maint	
LIGHTING	RR	
COMM		
ATF	tfc 123.0 5NM 6400 ASL	
CAUTION	Two marked power-line poles either side of thld Rwy 25 have underground cable btwn them. High River (CEN4) 5NM NW.	

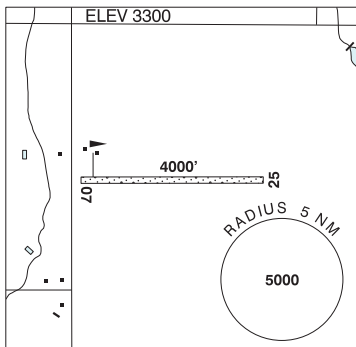
ALBERTA

AERODROME / FACILITY DIRECTORY

CHEADLE AB

CFQ4

REF	N51 03 27 W113 37 25 4NW 15°E (2012) UTC-7(6) Elev 3300' VTA A5005
OPR	G. Jackson 403-936-5616 Reg
FLT PLN	
FIC	Edmonton 866-WXBRIEF (Toll free within Canada) or 866-541-4102 (Toll free within Canada & USA)
RWY DATA	Rwy 07(075°)/25(255°) 4000x100 turf
COMM	
ATF	tfc 123.2 5NM 4800 ASL



ALBERTA

AERODROME / FACILITY DIRECTORY

CHESTERMERE (KIRKBY FIELD) AB

CFX8

REF	N51 02 30 W113 45 06 2E 15°E (2012) UTC-7(6) Elev 3339' VTA A5005	
OPR	Bob Kirkby 403-512-9158 Reg PPR	
PF	B-1 C-2 D-3,4,5,6	
FLT PLN		
FIC	Edmonton 866-WXBRIEF (Toll free within Canada) or 866-541-4102 (Toll free within Canada & USA)	
ACC	Edmonton IFR 888-358-7526	
SERVICES		
S	4,5,6	
RWY DATA	Rwy 16(165°)/34(345°) 2029x55 turf	
RCR	Opr	
COMM		
ATF	tfc 123.4 3NM 4500 ASL	
PRO	Rgt hand circuits Rwy 34 (CAR 602.96). Arr/dep: ctc Calgary advsy 119.4 prior to entering class C airspace. Mode C transponder mandatory in class C airspace.	
CAUTION	Class C airspace above A/D at 4800 ASL. P-lines Thld 16 buried underground. Antenna twr 1NM NW 350 AGL, 3678 ASL.	

Trans-Canada Hwy

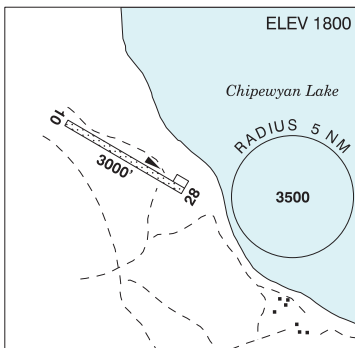
ALBERTA

AERODROME / FACILITY DIRECTORY

CHIPEWYAN LAKE AB

CEG5

REF	N56 57 09 W113 29 44 3.5NE 16°E (2012) UTC-7(6) Elev 1800' A5023
OPR	Muni District #17 780-891-8261/8231 Reg
FLT PLN	
FIC	Edmonton 866-WXBRIEF (Toll free within Canada) or 866-541-4102 (Toll free within Canada & USA)
ACC	Edmonton IFR 888-358-7526
RWY DATA	Rwy 10(103°)/28(283°) 3000x100 turf
RCR	Opr Ltd maint
COMM	
ATF	tfc 123.2 5NM 4800 ASL



ALBERTA

AERODROME / FACILITY DIRECTORY

CHIPMAN / M.Y. AIRFIELD AB

CMY2

REF	N53 38 11 W112 36 03 3.9SSE 14°E (2017) UTC-7(6) Elev 2214' VTA A5015	
OPR	Mark Yashchyshyn 780-913-3970 Reg PPR	
FLT PLN	FIC Edmonton 780-890-8386 or Edmonton 866-WXBRIEF (Toll free within Canada) or 866-541-4102 (Toll free within Canada & USA)	
RWY DATA	Rwy 08(076°)/26(256°) 1869x65 GRASS	
RCR	Opr Ltd maint, cond subject to seasonal and/or climatic variations. Soft in spring.	
COMM	ATF tfc 123.4 2NM 5300 ASL	
CAUTION	A/D underlies CYA202(S) up to 9500 ASL, ocsf by NOTAM. Glider activity in vic, monitor 123.4. Chipman A/D 5NM NNW. Marked p-lines W of rwy.	

ALBERTA

AERODROME / FACILITY DIRECTORY

CHIPMAN AB

CFU3

REF	N53 43 W112 38 1.1N 15°E (2012) UTC-7(6) Elev 2195' VTA A5015	
OPR	Edmonton Soaring Club 780-363-3860 Reg	
FLT PLN		
FIC	Edmonton 780-890-8386 or Edmonton 866-WXBRIEF (Toll free within Canada) or 866-541-4102 (Toll free within Canada & USA)	
ACC	Edmonton IFR 888-358-7526	
RWY DATA	Rwy 10/28 2600x450 turf	
RCR	Opr No win maint. Rwy soft when wet.	
COMM		
ATF	UNICOM ltd hrs O/T tfc 123.4 5NM 5200 ASL	
CAUTION	Glider activity 5NM radius to 9500' sum months, peak periods wknds, hols & evenings. Activity not ltd to CYA202.	

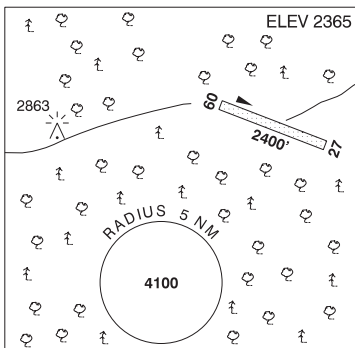
ALBERTA

AERODROME / FACILITY DIRECTORY

CHRISTINA BASIN AB

CFF2

REF	N55 35 24 W111 49 23 15°E (2012) UTC-7(6) Elev 2365' A5015
OPR	Alberta Sustainable Resource Development, Forest Protection Division Lac La Biche 780-623-5389 Reg
FLT PLN	
FIC	Edmonton 866-WXBRIEF (Toll free within Canada) or 866-541-4102 (Toll free within Canada & USA)
ACC	Edmonton IFR 888-358-7526
RWY DATA	Rwy 09/27 2400x100 gravel
RCR	Opr Ltd maint. No win maint.
COMM	
ATF	tfc 123.2 5NM 5400 ASL



ALBERTA

AERODROME / FACILITY DIRECTORY

CHRISTINA LAKE AB

CCL3

REF	N55 37 42 W110 44 59 14°E (2012) UTC-7(6) Elev 1905' A5015 LO1 RCAP	
OPR	MEG Energy Corp 403-212-8771 Reg PPR	
FLT PLN		
FIC	Edmonton 866-WXBRIEF (Toll free within Canada) or 866-541-4102 (Toll free within Canada & USA)	
WX	AUTO (see COMM)	
RWY DATA	Rwy 08(083°)/26(263°) 4492x75 gravel RCR 403-473-2018 15-24Z† Mon-Sun. Ltd win maint.	
LIGHTING	08-AS(TE ME) P1, 26-AS(TE ME) P1 ARCAL-122.8 type K	
COMM		
ATF	tfc 122.8 5NM 3000 ASL (see PRO - South Oil Sands Area ATF)	
PAL	Edmonton Ctr 133.725 (Conklin)	
AUTO	122.275	
PRO	South Oil Sands Area ATF 123.025. See Conklin VTPC and Section C – Areas With Discrete Air-To-Air Frequencies.	
CAUTION	Wildlife in vic of rwy. Acft may be parked at west end near thld of Rwy 08 within 56' of rwy centre line. Manoeuvring area shoulders soft.	

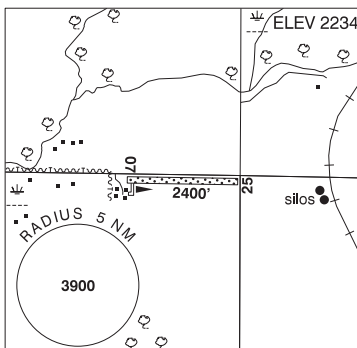
ALBERTA

AERODROME / FACILITY DIRECTORY

CLAIRMONT / MEYER'S AIRSTRIP AB

CMY3

REF	N55 17 12 W118 49 36 2.9NW 17°E (2021) UTC-7(6) Elev 2234' A5014
OPR	Arnie & Susan Meyer 780-832-9750, 780-567-2495 Reg PPR
FLT PLN	FIC Edmonton 866-WXBRIEF (Toll free within Canada) or 866-541-4102 (Toll free within Canada & USA)
RWY DATA	Rwy 07/25 2400x60 TURF
RCR	Opr No win maint
COMM	ATF tfc 123.2 5NM 5300 ASL excluding Grande Prairie CZ
CAUTION	Marked p-lines W of thld Rwy 07. Small trees 50' N of rwy ctr line. Obstacles and rising terrain to E 2337 ASL (103 AAE).



ALBERTA

AERODROME / FACILITY DIRECTORY

CLARESHOLM (GEN HOSP) AB (Heli)**CFV7**

REF	N50 01 06 W113 34 59 14°E (2014) UTC-7(6) Elev 3383' A5005	
OPR	Alberta Health Services 403-682-3700 Cert NVIS OPS AUTH PPR	
FLT PLN	<p>FIC Edmonton 866-WXBRIEF (Toll free within Canada) or 866-541-4102 (Toll free within Canada & USA)</p> <p>ACC Edmonton IFR 888-358-7526</p>	
HELI DATA	FATO 64' x 64' GRASS TLOF 30' x 30' CONC Safety Area 90' x 90' Max heli overall length 44.8' (CAR 602.96)	
LIGHTING	RW(ME) yellow PN	
COMM	<p>ATF Claresholm UNICOM ltd hrs O/T t/c 123.0 5NM centred on Claresholm A/D 2NM SW 6300 ASL</p> <p>PAL Edmonton Centre 132.75</p>	
PRO	Arr/dep 150° fr heli, slope 16% (H2), NVIS rqrd for night use (CAR 602.96)	
CAUTION	Lgtd twr 68 AGL adj NE. Trees up to 55 AGL under flt path 500' S of heli.	

ALBERTA

AERODROME / FACILITY DIRECTORY

CLARESHOLM INDUSTRIAL AB

CEJ4

REF	N50 00 17 W113 37 48 2.5SW 14°E (2016) UTC-7(6) Elev 3325' A5005 LO2	
OPR	Muni District of Willow Creek 403-625-3351 Reg	
PF	C-2,3,4,5	
FLT PLN		
FIC	Edmonton 866-WXBRIEF (Toll free within Canada) or 866-541-4102 (Toll free within Canada & USA)	
ACC	Edmonton IFR 888-358-7526	
SERVICES	Frame Aviation 403-625-3782	
OIL	All	
S	1,2,3,4,5,6	
RWY DATA	Rwy 03(029°)/21(209°) 3100x100 ASPH	
RCR	Opr Ltd maint	
LIGHTING	03-(TE ME), 21-(TE ME) ARCAL-123.0 type K. Twys & ramps reflective markers only.	
COMM		
ATF	UNICOM ltd hrs O/T tfc 123.0 5NM 6400 ASL	
NAV		
NDB	Z7 408 (M) N50 00 10 W113 38 13 Pvt Unmonitored	

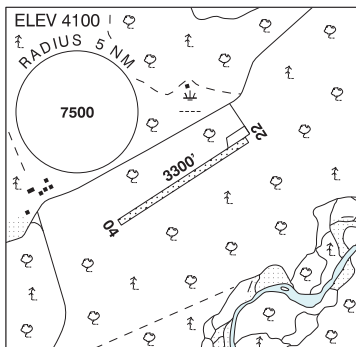
ALBERTA

AERODROME / FACILITY DIRECTORY

CLEARWATER RIVER AB

CFS8

REF	N51 59 17 W115 13 42 16°E (2012) UTC-7(6) Elev 4100' A5005
OPR	Olds-Didsbury Flying Association 403-335-2380/8760 Reg PPR
PF	C-1,2
FLT PLN	
FIC	Edmonton 866-WXBRIEF (Toll free within Canada) or 866-541-4102 (Toll free within Canada & USA)
RWY DATA	Rwy 04(041°)/22(221°) 3300x75 turf
RCR	Opr No win maint. Ltd Sum maint
COMM	
ATF	tfc 123.2 5NM 7100 ASL
CAUTION	Deer, elk or moose may be on rwy.



ALBERTA

AERODROME / FACILITY DIRECTORY

CLINE RIVER AB (Heli)

CCR5

REF	N52 10 44 W116 28 45 Adj 16°E (2014) UTC-7(6) Elev 4386' A5014	
OPR	Rockies Heli Tours Canada 403-721-2100 Reg PPR	
FLT PLN		
FIC	Edmonton 866-WXBRIEF (Toll free within Canada) or 866-541-4102 (Toll free within Canada & USA)	
ACC	Edmonton IFR 888-358-7526	
SERVICES		
FUEL	JA-1 PPR	
HELI DATA	200' x 600'	
COMM		
ATF	UNICOM 122.8 5NM 7400 ASL	
PRO	Arr fr NE, dep to S. Avoid flying over built-up area. Erratic winds, apch fr N & W not recommended.	
CAUTION	Rising terrain to E. Vehicle access along W side. Strong prevailing winds fr SW. Hi density heli tfc.	

ALBERTA

AERODROME / FACILITY DIRECTORY

COALDALE (REDNEK AIR) AB

CRD2

REF	N49 49 18 W112 31 50 7NE 14°E (2015) UTC-7(6) Elev 2820' A5005	
OPR	Larry Oddan 403-331-9228 Fax 403-345-2423 Reg PPR	
PF	D-1,2,3,4,5,6	
FLT PLN	FIC FIC Edmonton 866-WXBRIEF (Toll free within Canada) or 866-541-4102 (Toll free within Canada & USA)	
SERVICES		
FUEL	100 LL, Mogas 2 hrs PN	
OIL	15W50, 20W50 2 hrs PN	
S	2,5	
RWY DATA	Rwy 06(064°)/24(244°) 1286x45 TURF	
RCR	Opr Ltd win maint	
COMM		
ATF	tfc 123.2 5NM 5900 ASL	
CAUTION	P-line aprx 200' S of Thld 06 50 AGL. Marked P-line aprx 0.5NM S Thld 06 150 AGL. Canal N Thld 24. Road W Thld 06.	

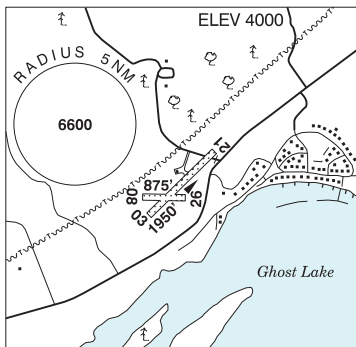
ALBERTA

AERODROME / FACILITY DIRECTORY

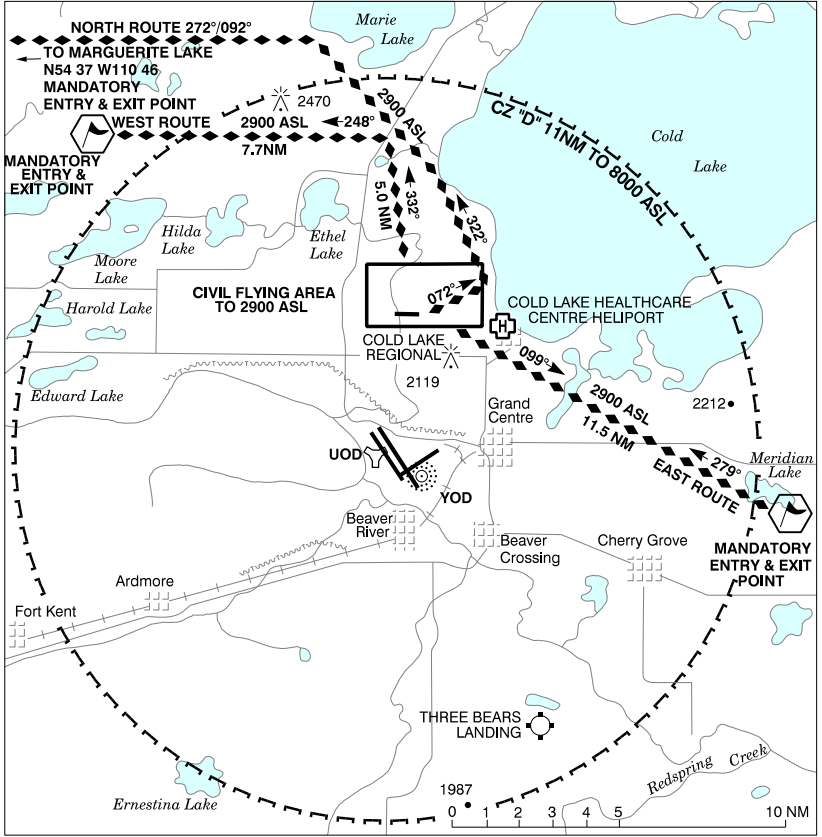
COCHRANE / ARKAYLA SPRINGS AB

CKY8

REF	N51 12 17 W114 46 28 11.5W 15°E (2015) UTC-7(6) Elev 4000' VTA A5005
OPR	Rod Keller 403-881-2400 Reg PPR Ldg fees
PF	D-1,2,3,4,5,6
FLT PLN	
FIC	Edmonton 866-WXBRIEF (Toll free within Canada) or 866-541-4102 (Toll free within Canada & USA)
ACC	Edmonton IFR 888-358-7526
RWY DATA	Rwy 03(031°)/21(211°) 1950x45 turf Rwy 08(077°)/26(257°) 875x45 turf
RCR	Opr Ltd maint
COMM	
ATF	tfc 123.2 5NM 7000 ASL
PRO	No tng flts or apchs.
CAUTION	Sprinklers on rwy.

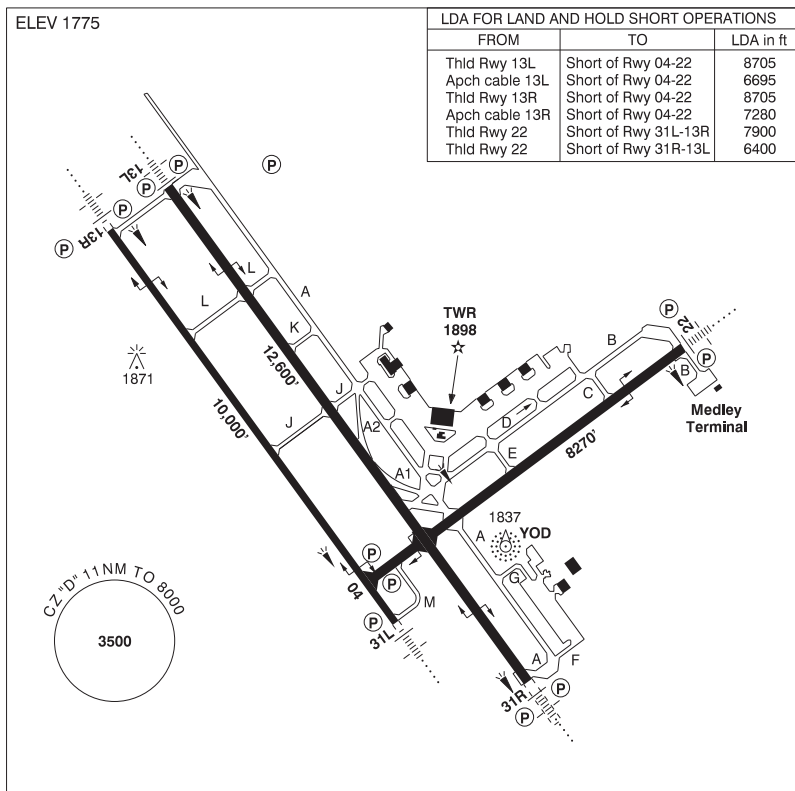


COLD LAKE / GROUP CAPTAIN R.W. MCNAIR VFR TERMINAL PROCEDURES CHART



COLD LAKE / GROUP CAPTAIN R.W. McNAIR AB

CYOD



REF	N54 24 18 W110 16 46 5.5SW 14°E (2009) UTC-7(6) Elev 1775' A5015 LO1 HI3 CAP
OPR	DND 780-840-8000 NTAS 531-8011 CSN 319-690-8000/8011 Mil PPR
PF	B-1 C-2,3,5,6 D-4
CUST	Mil acft and personnel <u>ONLY</u> - Avbl thru Mil Police.
FLT PLN	PPR 24 hr ntc all mil & civ flts ctc 780-840-8000 Ext 8595, CSN 319-690-8595. Flt Pln Ctr must be notified of arr delays in excess of 1 hr.
FIG	Edmonton 866-WXBRIEF (Toll free within Canada) or 866-541-4102 (Toll free within Canada & USA)
ACC	Edmonton IFR 888-358-7526
WX	METAR H24. TAF H24, issue times: 00, 06, 12 & 18Z (plus 15 and 21Z dur mil flt ops). Met brief for mil only. Lcl Met Section CSN 690-7425/8130. O/T JMC 1-800-WXMETEO (996-3836) or CSN 432-2613. (See COMM)

ALBERTA

AERODROME / FACILITY DIRECTORY

COLD LAKE / GROUP CAPTAIN R.W. McNAIR AB (Cont'd)

CYOD

SERVICES	All tran acft require PPR thru 4 Wg Ops 780-840-8000 Ext 8595. Mil tran svcg avbl Mon-Fri H24. Sat, Sun or hol subject to approval. Civ trans svcg limited hrs, request info thru PPR process. Prior coord required for hg space with 4 Wg Ops. Acft start & refuelling with aircrew supervision exc for B412. Ltd Mil Type I D-ice. 90 min PN Info 780-840-8000 Ext 8595.
FUEL	F-34, SP, HPR
OIL	133, 148, 156
S	1 (ltd),6
ARFF	CAT 5
SUP FL	D-ice mil use only, Type I only, LHOX, LOX
JASU	CE1, 3, 8, 9, 13, 16, CA 1, CEA1
MIL ADV	Tran acft call Wg Ops 30 min prior to ETA on 340.2
RWY DATA	Rwy 13L(130°)/31R(310°) 12,600x200 ASPH Rwy 13R(130°)/31L(310°) 10,000x150 ASPH Rwy 04(040°)/22(220°) 8270x200 ASPH RAG: Rwy 13L BAK 12 Mobile Aircraft Arrest System, B, (2080'); Rwy 31R BAK 12 Mobile Aircraft Arrest System, B, (1840'); Rwy 13R/31L BAK 12 Smart Arrest System, B, (1360'); Rwy 04 BAK 12 Smart Arrest System, B, (1305'); Rwy 22 BAK 12 Smart Arrest System, B, (1460')
RCR	Opr CRFI Medley Tml ramp wt ltd. S100, T200, ST248, TT325. Rwy 13L/31R PCN 99/F/D/X/T. Rwy 13R/31L PCN 100/R/A/X/T. Rwy 04/22 PCN 77/F/D/X/U.
LIGHTING	04-(TE HI) P2, 13L-AN (non-std 3000'(1600' SF)) (TE HI) P2 GPI 879' TCH 46', 13R-AN (non-std 3000'(1600' SF)) (TE HI) P2 GPI 850' TCH 44', 22-AN (non-std 2200' (800 SF)) (TE HI) P2 GPI 850' TCH 44', 31L-AN (non-std 3000'(1600' SF)) (TE HI) P2 GPI 850' TCH 44' (Wing bar left side only), 31R-AN (non-std 3000'(1600' SF)) (TE HI) P2 GPI 850' TCH 44'
COMM	Flight Advisory hrs of operation dates & hrs may vary and will be broadcasted on ATIS.
ATIS	118.25 260.0
CLNC DEL	120.6 230.6
GND	121.9 275.8
TWR	126.2 226.5 236.6 255.7 (E) ltd hrs. O/T Cold Lake advsy 126.2 (E)
TML	124.5 322.8 (E)
ARR	119.4x 120.6x 124.5x 128.2x 134.1x 269.6x 279.8x 294.6x 324.3x 336.0x 350.5x 378.5x (E)
DEP	124.5x 322.8 (U)
MIL	Wg Ops 340.2 Tran svcg 308.7
PMSV	344.6
NAV	
NDB	YOD 398 (L) N54 23 49 W110 16 18 Preventive maint 20-23Z± Wed if required
TACAN	UOD 113.5 Ch 82 N54 24 31 W110 17 45 (1806') Preventive maint 01-07Z± first and third Fri of each month.
ILS	IOD 109.3 (Rwy 31R) (LOC back course Rwy 13L avail mil use only) RVR. Preventive maint 01-07Z± first and third Fri of each month.
PAR	119.4x 120.6x 124.5x 128.2x 134.1x 269.6x 279.8x 294.6x 324.3x 336.0x 350.5x 378.5x (E) 14-06Z± Mon-Fri, clsd Sat/Sun & Hol, hrs may vary without notice. PAR preventive maint 01-07Z± Wed dur VFR hol altn Thu. PSR & SSR preventive maint 01-07Z± Tue dur VFR hol altn Wed.

ALBERTA

AERODROME / FACILITY DIRECTORY

COLD LAKE / GROUP CAPTAIN R.W. McNAIR AB (Cont'd)**CYOD**

PRO	<p>-Tfc ptns convl 2500 ASL, Jet 3200 ASL -Jet acft in circuit maintain 3200 ASL til commencing base turn. -For straight-in apch (jet acft), maintain 3000 ASL as long as practicable before commencing final descent. -When Rwy 13 in use, remain on or above PAR or PAPI GP to the extent practicable. Consistent with safety of ops, acft should be flown on apch so as to give best possible performance with noise abatement. -In VMC, VFR & IFR acft on dep, overshoot, or missed approach shall not exceed 2500 ASL til dep end of rwy. Noise Abatement Pro: Wkd 0400-1330Z±, Wknds fr Fri 0400Z± to Mon 1330Z± & hol All day. Fixed wing jet acft - straight in VFR or IFR recovery only, no overhead breaks (unless prior appr from Wg Ops), rotary wing acft recover via the W, S or SE only.</p>
CAUTION	<p>Model rocket firing at N54 26 43 W110 12 01 (UOD 033/3.5) & N54 19 04 W110 08 20 (UOD 122/7) 1500 AGL ocsl, voice advsy fr twr. Large acft only: twy intxns A1-A & A2-A involve sharp turns of greater than 135 degrees.</p>

ALBERTA

AERODROME / FACILITY DIRECTORY

COLD LAKE / THREE BEARS LANDING AB**CTB8**

REF	N54 16 24 W110 09 45 11.5SSE 12°E (2019) UTC-7(6) Elev 1841' A5015	
OPR	Robert A. Pionteck 780-573-4869 Reg PPR	
FLT PLN		
FIC	Edmonton 866-WXBRIEF (Toll free within Canada) or 866-541-4102 (Toll free within Canada & USA)	
ACC	Edmonton IFR 888-358-7526	
RWY DATA	Rwy 09(088°)/27(268°) 1809x45 GRASS	
RCR	Opr Ltd win maint.	
COMM		
TWR	Cold Lake 126.2 (E)	
ATF	tfc 123.2 in circuit (see PRO)	
PRO	Ctc Cold Lake/Group Captain R.W. McNair Twr prior to 11NM on arr and after tkof on dep. Use ATF before tkof and in circuit. Rgt hand circuits Rwy 09 (CAR 602.96). Circuit hgt 2500 ASL. For civil flying area depiction and VFR arrivals - see Cold Lake/Group Captain R.W. McNair VTPC.	
CAUTION	Pilots use vigilance - numerous jet acft oprg all alts. Wildlife in vic of rwy.	

ALBERTA

AERODROME / FACILITY DIRECTORY

COLD LAKE HEALTHCARE CENTRE HELIPORT AB (Heli)

CCH9

REF	N54 28 06 W110 11 44 Adj W 13°E (2016) UTC-7(6) Elev 1708' A5015	
OPR	Alberta Health Services 780-639-3322 Fax 780-639-2960 Cert PPR	
PF	B-1,2,4 C-3,5 D-6,7,8	
FLT PLN	<p>FIC Edmonton 866-WXBRIEF (Toll free within Canada) or 866-541-4102 (Toll free within Canada & USA)</p> <p>ACC Edmonton IFR 888-358-7526</p>	
HELI DATA	FATO/TLOF 86' dia CONC Safety Area 115' dia Max heli overall length 57.4'	
RCR	Opr	
LIGHTING	RW (LO) yellow LED ARCAL-123.5 type J	
COMM	<p>TWR Cold Lake 126.2 (E)</p> <p>ATF tfc 122.8 in civil flying area 2900 ASL (see PRO)</p>	
PRO	Arr/dep 167° & 347° fr heli, slope 16% (H2), day/night use. For civil flying area depiction and VFR arrivals - see Cold Lake/Group Captain R.W. McNair VTPC	
CAUTION	Lgtd oxygen tank NW of heli. Lgtd shed N of heli. Lgtd & marked P-lines E of arr/dep. Lgtd large housing S of heli.	

ALBERTA

AERODROME / FACILITY DIRECTORY

COLD LAKE REGIONAL AB

CEN5

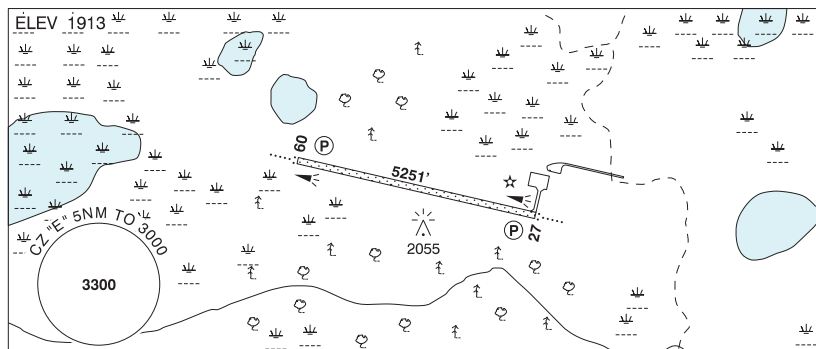
REF	N54 28 39 W110 16 09 4W 14°E (2012) UTC-7(6) Elev 1787' A5015 LO1 CAP RCAP	
OPR	City of Cold Lake 780-594-4494 Reg	
PF	B-1 D-2,3,4,5,6	
FLT PLN		
FIC	Edmonton 866-WXBRIEF (Toll free within Canada) or 866-541-4102 (Toll free within Canada & USA)	
ACC	Edmonton IFR 888-358-7526	
SERVICES		
FUEL	100LL, JA1 Self-serve Visa/Mastercard ctc 780-594-4496	
S	1,4,5,6	
RWY DATA	Rwy 08(076°)/26(256°) 3005x75 asphalt	
RCR	Opr Ltd win maint.	
LIGHTING	08-(TE ME) P1, 26-(TE ME) P1 ARCAL-122.8 type K	
COMM		
TWR	Cold Lake 126.2 (E)	
ATF	tfc 122.8 in circuit & civil flying area 2900 ASL. (see PRO)	
PRO	Ctc Cold Lake/Group Captain R.W. McNair Twr prior to 11NM on arr & after tkof on dep. Rgt hand circuits Rwy 26 (CAR 602.96). Circuits 2500 ASL. Arr/Dep E, N & W alts & hdgs depicted on Cold Lake/Group Captain R.W. McNair VTPC. Civil flying area depicted on Cold Lake/Group Captain R.W. McNair VTPC. IFR Arrivals 1. Broadcast a "down" call on the gnd on 128.2. 2. In IFR cond(s), expect possible apch clearance delays due to mil tfc.	
CAUTION	Pilots use vigilance - High speed Jet tfc in MTCA.	

ALBERTA

AERODROME / FACILITY DIRECTORY

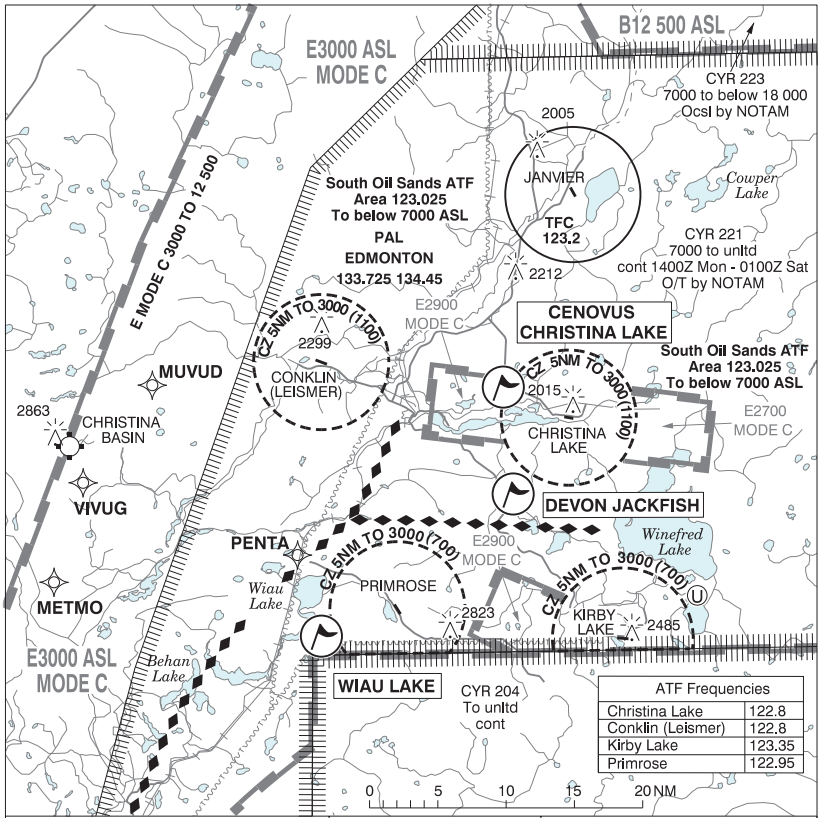
CONKLIN (LEISMER) AB

CET2



REF	N55 41 46 W111 16 46 8W 15°E (2012) UTC-7(6) Elev 1913' A5015 LO1 HI3 CAP
OPR	Leismer Aerodrome Ltd 780-520-0670 or 780-715-5837 Reg PPR
FLT PLN	
 FIC	Edmonton 866-WXBRIEF (Toll free within Canada) or 866-541-4102 (Toll free within Canada & USA)
 ACC	Edmonton IFR 888-358-7526
 WX	AUTO (see COMM)
SERVICES	Call out charge may apply 780-520-0670
 FUEL	JA-1
RWY DATA	Rwy 09(090°)/27(270°) 5251x98 treated gravel Rwy 27 first 2362' up 0.68%
 RCR	Opr Ltd maint
LIGHTING	09-AO(TE ME) P1, 27-AO(TE ME) P1 ARCAL-122.8 type J
COMM	
 ATF	UNICOM (AU) ltd hrs O/T tfc 122.8 5NM 3000 ASL (see PRO - South Oil Sands Area ATF)
 PAL	Edmonton Ctr 133.725
 AUTO	123.175
PRO	South Oil Sands Area ATF 123.025. See Conklin VTPC and Section C – Areas With Discrete Air-To-Air Frequencies.
CAUTION	Maneuvering area shoulders soft. Airfield lgt aprx 5' fr rwy edge, twy and apron. Wildlife on rwy. P-line(s) aprx 1934' ASL N55 41 39 W111 15 32.

CONKLIN VFR TERMINAL PROCEDURES CHART



LOCATION	IDENT	LAT/LONG
CENOVUS CHRISTINA LAKE	VCNVS	N55°39'03" W110°53'23"
DEVON JACKFISH	VCJCK	N55°31'51" W110°52'32"
WIAU LAKE	VCWAU	N55°21'42" W111°18'13"

ALBERTA

AERODROME / FACILITY DIRECTORY

CONSORT (HEALTH CENTRE) AB (Heli)**CCS2**

REF	N52 00 33 W110 46 55 Adj W 13°E (2014) UTC-7(6) Elev 2445' A5005 A5006 A5015	
OPR	FM&E AHS 403-577-3555 Reg PPR	
FLT PLN		
FIC	Edmonton 866-WXBRIEF (Toll free within Canada) or 866-541-4102 (Toll free within Canada & USA)	
ACC	Edmonton IFR 888-358-7526	
HELI DATA	FATO 64' dia CONC/GRASS TLOF 39' dia CONC/GRASS Safety Area 85' dia	
LIGHTING	RY(LO) PN	
COMM		
ATF	ffc 123.2 5NM 5400 ASL	
PRO	Arr/dep 257° fr heli, slope 16% (H3)	

ALBERTA

AERODROME / FACILITY DIRECTORY

CONSORT AB

CFG3

REF	N52 01 W110 45 1.5NE 13°E (2016) UTC-7(6) Elev 2499' A5005 A5006 A5015 LO2	
OPR	Village 403-577-3623 Reg	
PF	B-1 C-2,3,4,5	
FLT PLN		
FIC	Edmonton 866-WXBRIEF (Toll free within Canada) or 866-541-4102 (Toll free within Canada & USA)	
ACC	Edmonton IFR 888-358-7526	
SERVICES		
S	5	
RWY DATA	Rwy 13(134°)/31(314°) 3000x75 asphalt	
RCR	Opr Ltd maint	
LIGHTING	13-(TE ME), 31-(TE ME) ARCAL-123.2 type K	
COMM		
ATF	tfc 123.2 5NM 5500 ASL	
NAV		
NDB	3H 276 (M) N52 01 22 W110 44 44 Pvt Unmonitored	

ALBERTA

AERODROME / FACILITY DIRECTORY

CORONATION (HEALTH CENTRE) AB (Heli)

CRH2

REF	N52 05 46 W111 27 34 Adj W 14°E (2013) UTC-7(6) Elev 2618' A5005 A5015	
OPR	FM&E AHS 403-578-3803 Cert PPR	
PF	B-1,2,3 C-4,5	
FLT PLN	<p>FIC Edmonton 866-WXBRIEF (Toll free within Canada) or 866-541-4102 (Toll free within Canada & USA)</p> <p>ACC Edmonton IFR 888-358-7526</p>	
HELI DATA	FATO 64' dia CONC TLOF 39' dia CONC Safety Area 85' dia Max heli overall length 42.7'	
LIGHTING	RF (FL)	
COMM	<p>ATF tfc 122.8 5NM centred on Coronation A/D 0.8NM ESE 5600 ASL</p>	
PRO	Arr/dep 142° & 279° fr heli, slope 16% (H2)	
CAUTION	Bldg N side helipad.	

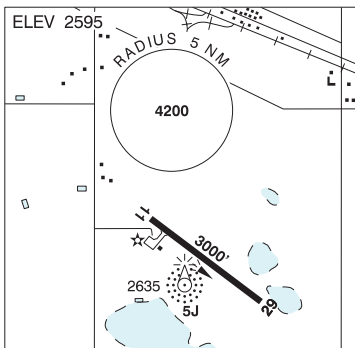
ALBERTA

AERODROME / FACILITY DIRECTORY

CORONATION AB

CYCT

REF	N52 04 30 W111 26 43 1S 14°E (2012) UTC-7(6) Elev 2595' A5005 A5015 LO2
OPR	Town 403-578-3679 Reg
PF	B-1 D-2,3,4,5
FLT PLN	
FIC	Edmonton 866-WXBRIEF (Toll free within Canada) or 866-541-4102 (Toll free within Canada & USA)
ACC	Edmonton IFR 888-358-7526
SERVICES	
FUEL	100LL
S	5,6
RWY DATA	Rwy 11(113°)/29(293°) 3000x75 asphalt
RCR	Opr Ltd maint. Snow plowed or compacted.
LIGHTING	11-(TE ME), 29-(TE ME) ARCAL-122.8 type K
COMM	
ATF	UNICOM ltd hrs O/T tfc 122.8 5NM 5600 ASL
NAV	
NDB	5J 328 (H) N52 04 28 W111 26 54 Pvt Unmonitored



ALBERTA

AERODROME / FACILITY DIRECTORY

COUTTS / ROSS AB

CEP4

REF	N48 59 54 W111 58 42 0.5W 13°E (2016) UTC-7(6) Elev 3552' A5005	
OPR	Montana Aeronautics Division 406-444-2506 Reg	
CUST	AOE/15 888-226-7277; Daylight hrs U.S. cust 406-335-9610	
FLT PLN		
FIC	Edmonton 866-WXBRIEF (Toll free within Canada) or 866-541-4102 (Toll free within Canada & USA)	
ACC	Edmonton IFR 888-358-7526	
RWY DATA	Rwy 07/25 2900x80 turf	
RCR	Opr No win maint. Ltd sum maint.	
COMM		
ATF	UNICOM ltd hrs O/T tfc 122.8 5NM 6600 ASL	
CAUTION	Turbulence on apch 25 associated with strong wind cond. Do not land on taxiway. Rwy soft when wet.	

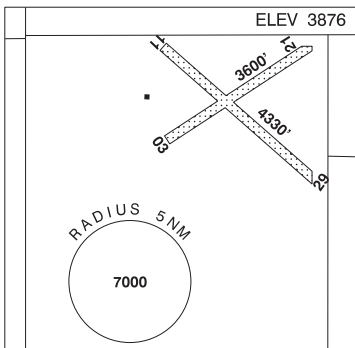
ALBERTA

AERODROME / FACILITY DIRECTORY

COWLEY AB

CYYM

REF	N49 38 11 W114 05 40 4.8NW 14°E (2017) UTC-7(6) Elev 3876' A5005
OPR	Alberta Soaring Council 403-813-6658 Reg PPR
PF	D-1,2,3,4,5,6
FLT PLN	
FIC	Edmonton 866-WXBRIEF (Toll free within Canada) or 866-541-4102 (Toll free within Canada & USA)
RWY DATA	Rwy 11/29 4330x300 turf Rwy 03/21 3600x300 turf
RCR	Opr Ltd sum maint. No win maint



COMM	
ATF	UNICOM ltd hrs O/T tfc 123.4 5NM 6900 ASL

CAUTION Glider activity. Heavy dur last 2 wks Jul & first 2 wks Oct.

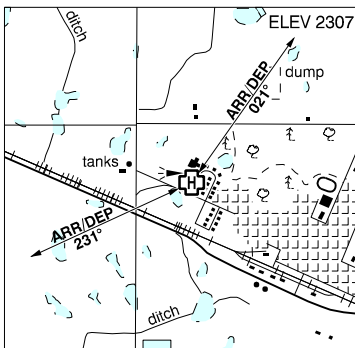
ALBERTA

AERODROME / FACILITY DIRECTORY

DAYSLAND HEALTH CENTRE AB (Heli)

CDL3

REF	N52 52 08 W112 16 23 14°E (2013) UTC-7(6) Elev 2307' VTA A5015
OPR	FM&E AHS 780-374-3746 Cert PPR
FLT PLN	
FIC	Edmonton 866-WXBRIEF (Toll free within Canada) or 866-541-4102 (Toll free within Canada & USA)
ACC	Edmonton IFR 888-358-7526
HELI DATA	FATO/TLOF 64' dia ASPH/GRASS Safety Area 85' dia Max heli overall length 42.7' Opr
RCR	
LIGHTING	RY(LO)
COMM	
ATF	tfc 123.2 5NM 5400 ASL
PRO	Arr/dep 021° & 231° fr heli, slope 16% (H2).
CAUTION	P-lines S & E of heli.



ALBERTA

AERODROME / FACILITY DIRECTORY

DE WINTON (HIGHWOOD) AB (Heli)**CED6**

REF	N50 48 11 W113 53 34 5ESE 14°E (2014) UTC-7(6) Elev 3435' VTA A5005	
OPR	2124068 Alberta Ltd 403-938-1855 Reg PPR	
PF	B-1 C-2,3,4,5,6	
FLT PLN		
FIC	Edmonton 866-WXBRIEF (Toll free within Canada) or 866-541-4102 (Toll free within Canada & USA)	
ACC	Edmonton IFR 888-358-7526	
HELI DATA	100'X125' CONC/TURF	
RCR	Opr	
COMM		
ATF	UNICOM ltd hrs O/T tfc 122.8 5NM 6500 ASL	
PRO	Arr/Dep btwn 075°-115° fr heli	

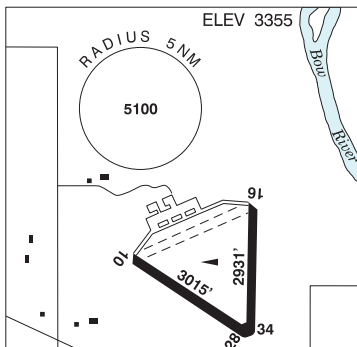
ALBERTA

AERODROME / FACILITY DIRECTORY

DE WINTON / SOUTH CALGARY AB

CEH4

REF	N50 49 19 W113 49 28 7E 15°E (2012) UTC-7(6) Elev 3355' VTA A5005
OPR	Cordillera Petroleum of Canada Ltd 403-243-5326 Reg PPR
PF	D-1,2,3,4,5,6
FLT PLN	
FIC	Edmonton 866-WXBRIEF (Toll free within Canada) or 866-541-4102 (Toll free within Canada & USA)
ACC	Edmonton IFR 888-358-7526
RWY DATA	Rwy 10/28 3015x150 asphalt Rwy 16/34 2931x150 asphalt
RCR	Opr No win maint
COMM	
ATF	UNICOM ltd hrs O/T tfc 122.8 5NM 6400 ASL
CAUTION	Rwy 10/28 and 16/34 sfcs deteriorating.



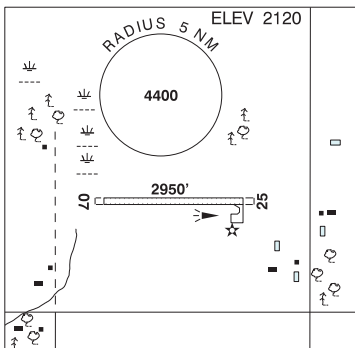
ALBERTA

AERODROME / FACILITY DIRECTORY

DEBOLT AB

CFG4

REF	N55 14 W118 02 1N 18°E (2012) UTC-7(6) Elev 2120' A5014
OPR	Municipal District of Greenview 780-524-7601 Reg
PF	A-1 D-2,3,4,5,6
FLT PLN	
FIC	Edmonton 866-WXBRIEF (Toll free within Canada) or 866-541-4102 (Toll free within Canada & USA)
ACC	Edmonton IFR 888-358-7526
RWY DATA	Rwy 07(072°)/25(252°) 2950x75 turf
RCR	Opr Cldsd 1 Oct thru 30 Apr Ltd maint
COMM	
ATF	tfc 123.2 5NM 5200 ASL



ALBERTA

AERODROME / FACILITY DIRECTORY

DEL BONITA / WHETSTONE AB

CEQ4

REF	N48 59 55 W112 46 34 2S 14°E (2012) UTC-7(6) Elev 4336' A5005	
OPR	Montana Aeronautics Division 406-444-2506 Reg	
CUST	AOE/15 888-226-7277; U.S. cust 406-336-2130 SR-SS Jun 1-Sep 15; 16-01Z† Sep 16-May 31	
FLT PLN	FIC Edmonton 866-WXBRIEF (Toll free within Canada) or 866-541-4102 (Toll free within Canada & USA)	
RWY DATA	Rwy 07(076°)/25(256°) 4401x65 TURF	
RCR	Opr No win maint. Ltd sum maint.	
COMM	ATF UNICOM ltd hrs O/T tfc 122.8 5NM 7400 ASL	
CAUTION	Twy/prkg area W of thld Rwy 07 along extended rwy centreline.	

ALBERTA

AERODROME / FACILITY DIRECTORY

DELBURNE / HALL RESIDENCE AB (Heli)**CDB3**

REF	N52 14 11 W113 24 32 6.9W 14°E (2017) UTC-7(6) Elev 2769' A5005 A5015	
OPR	Dean Hall 403-304-2000 Reg PPR	
PF	C-1 D-2,3,4,5,6,7,8	
FLT PLN		
FIC	Edmonton 866-WXBRIEF (Toll free within Canada) or 866-541-4102 (Toll free within Canada & USA)	
HELI DATA	FATO 64' dia GRASS Safety Area 85' dia Max heli overall length 42.7'	
RCR	Opr Ltd hrs	
COMM		
ATF	123.2 5NM 5800 ASL	
PRO	Arr/dep 213° to 261° fr heli, slope 8% (H3), day use only.	
CAUTION	Avoid overflying nearby houses. Several bldgs in vic of twy.	

ALBERTA

AERODROME / FACILITY DIRECTORY

DIDSBURY / MINTY FIELD AB

CDM2

REF	N51 39 12 W114 21 11 8W 15°E (2013) UTC-7(6) Elev 3501' A5005	
OPR	C Minty 403-335-9875 Reg PPR	
PF	B-1 D-4,5	
FLT PLN	FIC Edmonton 866-WXBRIEF (Toll free within Canada) or 866-541-4102 (Toll free within Canada & USA)	
RWY DATA	Rwy 15(146°)/33(326°) 2636x44 turf Rwy 33 up 2.24% Rwy 17(171°)/35(351°) 2536x36 turf Rwy 35 up 0.32%	
RCR	Opr	
LIGHTING	17-(HI), 35-(HI) ARCAL-123.2 type K. Key mic for WI and beacon only.	
COMM	ATF tfc 123.2 3NM 6500 ASL	
CAUTION	P-Lines 26 AGL S of thld. Trees 75 AGL west Thld 15, 120' fr rwy centreline.	

ALBERTA

AERODROME / FACILITY DIRECTORY

DIDSBURY DISTRICT HEALTH SERVICES AB (Heli)**CDD7**

REF	N51 39 42 W114 07 22 Adj ENE 14°E (2017) UTC-7(6) Elev 3374 VTA A5005	
OPR	Alberta Health Services 403-507-5126 Cert PPR	
PF	A-1,4 C-2,3,5 D-6	
FLT PLN	FIC Edmonton 780-890-8386 or Edmonton 866-WXBRIEF (Toll free within Canada) or 866-541-4102 (Toll free within Canada & USA)	
HELI DATA	FATO/TLOF 86' dia CONC Safety Area 115' dia Max heli overall length 57.5'	
RCR	Acute Care 403-335-2530	
LIGHTING	RW(LO) green LED RF(FH)	
COMM	ATF tfc 123.2 5NM 6400 ASL	
PRO	Arr/dep 358° to 003° fr heli, slope 8% (H3). Arr/dep 110° to 115° fr heli, slope 8% (H3).	

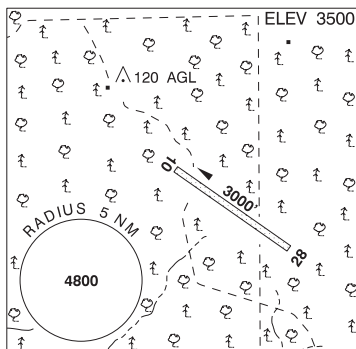
ALBERTA

AERODROME / FACILITY DIRECTORY

DOIG AB

CFX3

REF	N56 57 W119 31 19°E (2012) UTC-7(6) Elev 3500' A5022
OPR	Agriculture and Forestry, Forestry Division, Peace River 780-624-6190 Reg
FLT PLN	FIC Edmonton 866-WXBRIEF (Toll free within Canada) or 866-541-4102 (Toll free within Canada & USA)
RWY DATA	Rwy 10(106°)/28(286°) 3000x50 turf
RCR	Opr Ltd maint. No win maint.
COMM	ATF tfc 123.2 5NM 6500 ASL



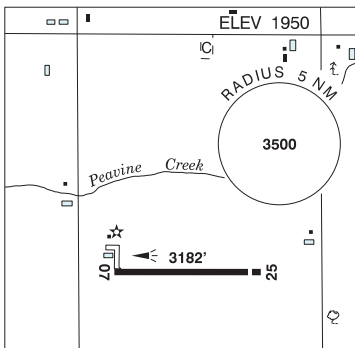
ALBERTA

AERODROME / FACILITY DIRECTORY

DONNELLY AB

CFM4

REF	N55 42 34 W117 05 38 1.5S 17°E (2014) UTC-7(6) Elev 1950' A5014 CAP
OPR	Smoky River Aprt Comsn 780-837-2623/2221 Reg
PF	B-1 D-2,3,4,5
FLT PLN	
FIC	Edmonton 866-WXBRIEF (Toll free within Canada) or 866-541-4102 (Toll free within Canada & USA)
ACC	Edmonton IFR 888-358-7526
RWY DATA	Rwy 07(073°)/25(253°) 3182x75 asphalt Rwy 07 up 0.44% Thld 25 displ 202'
RCR	Opr Ltd maint
LIGHTING	07-(TE ME), 25-(TE ME) ARCAL-123.2 type K
COMM	
ATF	tfc 123.2 5NM 5000 ASL



ALBERTA

AERODROME / FACILITY DIRECTORY

DRAYTON VALLEY (HEALTH CENTRE) AB (Heli)

CFV9

REF	N53 12 44 W114 58 15 16°E (2013) UTC-7(6) Elev 2881' A5014 A5015 CAP	
OPR	FM&E AHS 780-542-5321 Cert PPR	
PF	C-1,2,3,4,5,6	
FLT PLN	<p>FIC Edmonton 866-WXBRIEF (Toll free within Canada) or 866-541-4102 (Toll free within Canada & USA)</p> <p>ACC Edmonton IFR 888-358-7526</p> <p>WX ALTIMETER ltd hrs (see COMM)</p>	
HELI DATA	FATO 86' dia TLOF 57' dia CONC Safety Area 115' dia Max heli overall length 57.4'	
LIGHTING	RY(LO) PN	
COMM	<p>ATF UNICOM (AU) ltd hrs O/T tfc 122.8 5NM centered on Drayton Valley Industrial A/D 3.3NM N 5800 ASL</p>	
PRO	Arr/dep 049° & 214° fr heli, slope 16% (H2)	
CAUTION	Antenna twr aprx 366' NW heli 3082 ASL (230 AGL)	

ALBERTA

AERODROME / FACILITY DIRECTORY

DRAYTON VALLEY INDUSTRIAL AB

CER3

REF	N53 15 57 W114 57 37 2.5NE 16°E (2012) UTC-7(6) Elev 2776' A5014 A5015 LO2		ELEV 2776
OPR	PRAA 780-514-8013 or 866-719-9059 Reg		
PF	B-1 C-2,3,4,5,6		
FLT PLN			
FIC	Edmonton 866-WXBRIEF (Toll free within Canada) or 866-541-4102 (Toll free within Canada & USA)		
ACC	Edmonton IFR 888-358-7526		
SERVICES			
FUEL	100LL self serve HAWC Assets Inc 780-515-0425 or 780-621-2499		
S	1,2,4,5,6		
RWY DATA	Rwy 14(145°)/32(325°) 5068x75 ASPH Thld 14 displ 1495'. Opr Ltd maint		
RCR			
LIGHTING	14-(TE ME) P1, 32-(TE ME) P1 ARCAL-122.8 type K		
COMM			
ATF	UNICOM ltd hrs O/T tfc 122.8 5NM 5800 ASL		
NAV			
NDB	3M 385 (L) N53 16 03 W114 57 25 Pvt		
CAUTION	Acft on opposite ends of rwy may not be visible to each other. Wild animals may stray onto rwy. Rdo controlled acft below 500 AGL aprx 2.5NM N thld Rwy 14.		

ALBERTA

AERODROME / FACILITY DIRECTORY

DRUMHELLER (HEALTH CENTRE) AB (Heli)

CDH2

REF	N51 28 09 W112 43 42 Adj NW 14°E (2013) UTC-7(6) Elev 2246' VTA A5005	
OPR	Alberta Health Services 403-823-6500 Ext 7252 Cert PPR	
FLT PLN		
FIC	Edmonton 866-WXBRIEF (Toll free within Canada) or 866-541-4102 (Toll free within Canada & USA)	
ACC	Edmonton IFR 888-358-7526	
HELI DATA	FATO/TLOF 64' dia ASPH Safety Area 90' dia Max heli overall length 44.8' (CAR 602.96)	
LIGHTING	RW (ME) yellow PN ctc opr	
COMM		
ATF	tfc 122.8 5NM centered on Drumheller Muni A/D 1.8NM NW 5600 ASL	
PRO	Arr/dep 118° and 306° fr heli, slope 16% (H2) (CAR 602.96).	
CAUTION	Unlgt'd high grass berm SW of heli.	

ALBERTA

AERODROME / FACILITY DIRECTORY

DRUMHELLER / OSTERGARD'S AB

CDO2

REF	N51 17 43 W112 36 38 10NM SSE 14°E (2012) UTC-7(6) Elev 2900 VTA A5005	
OPR	Ostergard's Seed Farm Ltd 403-823-0405 or 403-321-0202 Reg	
PF	B-1 D-2,3,4,5,6	
FLT PLN		
FIC	Edmonton 866-WXBRIEF (Toll free within Canada) or 866-541-4102 (Toll free within Canada & USA)	
ACC	Edmonton IFR 888-358-7526	
RWY DATA	Rwy 12(120°)/30(300°) 2400x75 turf	
RCR	Opr Ltd win maint	
COMM		
ATF	tfc 123.2 5NM 5900 ASL	
PRO	Right hand circuits Rwy 30 (CAR 602.96).	
CAUTION	Unmarked pwr lines 1/4NM N thld Rwy 12. 4' fence 100' fr thld Rwy 30. Farm bldg adj NE thld Rwy 12. Deer in vic of rwy. Farm machinery may be manoeuvring on rwy. Wind turbine group 2.5NM SSE A/D, max alt 3803 ASL.	

ALBERTA

AERODROME / FACILITY DIRECTORY

DRUMHELLER MUNI AB

CEG4

REF	N51 29 47 W112 44 55 3NW 14°E (2013) UTC-7(6) Elev 2599' VTA A5005 LO2 CAP T1	
OPR	Town 403-823-1303 Reg	
PF	A-1 C-2,3,4,5,6,7,8	
FLT PLN	FIC Edmonton 866-WXBRIEF (Toll free within Canada) or 866-541-4102 (Toll free within Canada & USA) ACC Edmonton IFR 888-358-7526 WX AUTO H24 (see COMM) WxCam	
SERVICES	FUEL 100LL (H24 Credit Card) S 4,5,6	
RWY DATA	Rwy 16(166°)/34(346°) 3505x75 asphalt Rwy 34 up 0.31%	
RCR	Opr Ltd win maint	
LIGHTING	16-(TE LO), 34-(TE LO) ARCAL-122.8 type K	
COMM	ATF UNICOM ltd hrs O/T tfc 122.8 5NM 5600 ASL AUTO 122.175	
PRO	Pilots are to phone Edmonton FIC for IFR clnc prior to dep.	

ALBERTA

AERODROME / FACILITY DIRECTORY

EAGLESHAM / BICE FARM AB

CBI2

REF	N55 41 50 W117 56 21 5SW 16°E (2018) UTC-7(6) Elev 1932' A5014	
OPR	Terrence or Christine Bice 780-837-1396/1395 Reg PN	
PF	D-1,2	
FLT PLN	FIC Edmonton 866-WXBRIEF (Toll free within Canada) or 866-541-4102 (Toll free within Canada & USA)	
RWY DATA	Rwy 07(073°)/25(254°) 2726x74 GRASS	
RCR	Opr Ltd win maint	
COMM	ATF tfc 123.2 5NM 5000 MSL	
CAUTION	Slightly rising terrain W of rwy.	

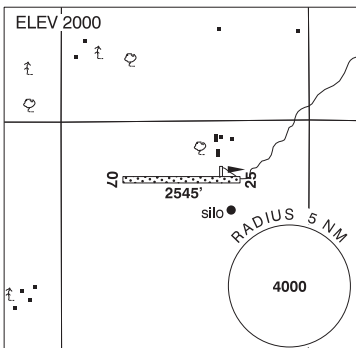
ALBERTA

AERODROME / FACILITY DIRECTORY

EAGLESHAM / CODESA SOUTH AB

CCP7

REF	N55 43 12 W118 02 22 6.5SW 16°E (2019) UTC-7(6) Elev 2000' A5014
OPR	Gary Sanocki 780-837-1617 Reg PPR
FLT PLN	
FIC	Edmonton 866-WXBRIEF (Toll free within Canada) or 866-541-4102 (Toll free within Canada & USA)
ACC	Edmonton IFR 888-358-7526
RWY DATA	Rwy 07/25 2545x85 GRASS
RCR	Opr Ltd win maint
LIGHTING	07-(RR), 25-(RR)
COMM	
ATF	123.2 5NM 5000 ASL



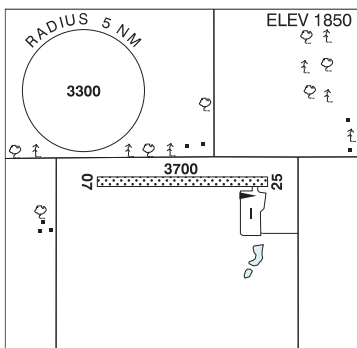
ALBERTA

AERODROME / FACILITY DIRECTORY

EAGLESHAM / DELTA TANGO FIELD AB

CDT8

REF	N55 48 33 W117 53 35 1.7NNW 16°E (2020) UTC-7(6) Elev 1850' A5014
OPR	David Suter 780-831-6953 Reg PPR
PF	B-1 C-5
FLT PLN	FIC Edmonton 866-WXBRIEF (Toll free within Canada) or 866-541-4102 (Toll free within Canada & USA)
SERVICES	OIL Aeroshell W100, W100 Plus, 15W50 S 2,3 15-01Z† 4,5,6
RWY DATA	Rwy 07/25 3700x175 GRASS
RCR	Opr Ltd win maint
LIGHTING	07-(RR), 25-(RR)
COMM	ATF tfc 123.2 5NM 5000 ASL



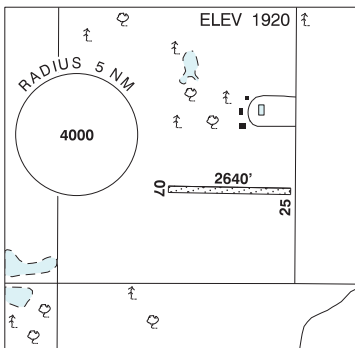
ALBERTA

AERODROME / FACILITY DIRECTORY

EAGLESHAM SOUTH AB

CGL4

REF	N55 40 16 W117 56 08 8SSW 18°E (2012) UTC-7(6) Elev 1920' A5014
OPR	Edmund Pawluski 780-359-2472 780-402-4494 Reg PPR
FLT PLN	
FIC	Edmonton 866-WXBRIEF (Toll free within Canada) or 866-541-4102 (Toll free within Canada & USA)
ACC	Edmonton IFR 888-358-7526
RWY DATA	Rwy 07/25 2640x85 turf
RCR	Opr Ltd win maint
LIGHTING	RR
COMM	
ATF	tfc 123.20 5NM 5000 MSL
CAUTION	Slightly rising terrain W of rwy.



ALBERTA

AERODROME / FACILITY DIRECTORY

EDMONTON (CITY) AB (Heli)

CCE7

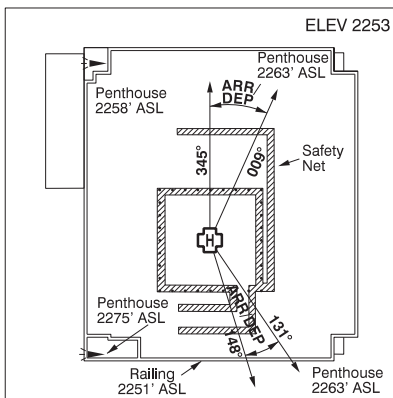
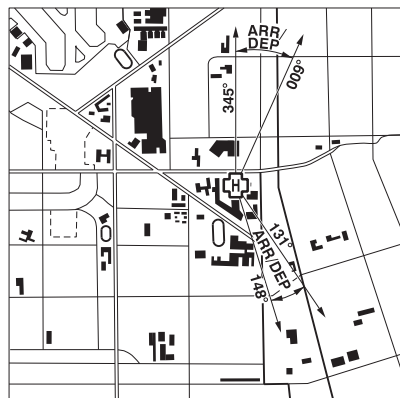
REF	N53 32 09 W113 39 49 Adj WSW 15°E (2017) UTC-7(6) Elev 2254' VTA A5015	
OPR	City of Edmonton 780-496-6903 Cert PPR Heli clsd Oct 15-Apr 1	
PF	C-1,2,3,4,5,6,7,8	
FLT PLN	FIC Edmonton 866-WXBRIEF (Toll free within Canada) or 866-541-4102 (Toll free within Canada & USA)	
SERVICES	FUEL JA-1 PN S 4 PN	
HELI DATA	FATO/TLOF 86' dia GRASS Safety Area 115' dia Max heli overall length 57.4' Parking Pad A: 69' dia GRASS Max heli overall length 57.4' Parking Pad B: 51' dia GRASS Max heli overall length 42.7' RCR Opr 780-983-1446 Daylight hrs	
COMM	ATF tfc 123.2 2NM below 4100 ASL TML Edmonton 127.4 4100 ASL and above	
PRO	Arr/dep curved 023° to 345° fr heli, slope 8% (H3), day use only. Arr/dep curved 023° to 087° fr heli, slope 8% (H3), day use only.	
CAUTION	Barn on E side of heli. Marked p-line W of heli. 7' perimeter fence.	

ALBERTA

AERODROME / FACILITY DIRECTORY

EDMONTON (ROYAL ALEXANDRA HOSP) AB (Heli)

CFH7



REF	N53 33 28 W113 29 47 Adj 15°E (2014) UTC-7(6) Elev 2253' VTA A5015
OPR	Royal Alexandra Hosp 587-986-2097 or 780-342-5100 Cert PPR
PF	A-1,4 C-2,3,5,6
FLT PLN	
FIC	Edmonton 780-890-8386 or Edmonton 866-WXBRIEF (Toll free within Canada) or 866-541-4102 (Toll free within Canada & USA)
ACC	Edmonton IFR 888-358-7526
HELI DATA	FATO 86' dia non-supporting TLOF 64' x 64' CONC Safety Area 115' 17,000 lbs Max heli overall length 57.4'
RCR	Opr
LIGHTING	RY(LO) PN ctc opr
COMM	
ATF	tfc 123.2 2NM below 4100 ASL
ARR	Edmonton Tml 127.4 3400 ASL and above
DEP	Edmonton Tml 127.4 3400 ASL and above
PRO	Arr/dep 345° to 009° and 131° to 148° fr heli, slope 6% (H1); routing via heli VTPC or as directed by ATC. Edmonton Intl Class E airspace 3000 ASL (TRANSPONDER MANDATORY) and Class C airspace 4100 ASL and above overlies A/D. Acft operating in Edmonton Class C require a discrete transponder code which may be obtained by filing a fit pln or ctc 888-358-7526 at least 30 min prior to entering. Air traffic advsy freq 123.2 Edmonton City Area in Class G and E airspace.
CAUTION	Concrete guardrails extend 3' abv ramp edges. Hatched area descends away fr Heli to parkade. Lgtd elevator penthouse aprx 100' SW of pad ctr.

ALBERTA

AERODROME / FACILITY DIRECTORY

EDMONTON / BAILEY AB (Heli)

CBY2

REF	N53 30 28 W113 14 11 Adj 15°E (2014) UTC-7(6) Elev 2392' VTA A5015	
OPR	Dan Jacobs 780-416-2626 or 780-910-4141 Reg PPR	
PF	C-1,2,3,4,5,6	
FLT PLN		
ACC	Edmonton 780-890-8386 or Edmonton 866-WXBRIEF (Toll free within Canada) or 866-541-4102 (Toll free within Canada & USA)	
SERVICES		
S	1,4,6	
HELI DATA	FATO/TLOF 88' x 305' TURF Safety Area 138' x 385' Max heli overall length 58.7'	
RCR	Opr Day only	
COMM		
ATF	tfc 123.2 5NM 3400 ASL	
PRO	Arr/dep btwn 353°-015° fr heli and Arr/dep btwn 146°-202° fr heli 8% (H3). Avoid overflying nearby residences. Ctc Edmonton Tml before entering Class C airspace. Edmonton Intl Class C airspace 4600 ASL and above overlies A/D. TRANSPONDER MANDATORY - Acft operating in Edmonton Class C require a discrete transponder code which may be obtained by filing a flt pln or ctc 888-358-7526 at least 30 min prior to entering.	
CAUTION	P-Lines W of heli.	

ALBERTA

AERODROME / FACILITY DIRECTORY

EDMONTON / CALMAR (MAPLELANE FARM) AB

CMF2

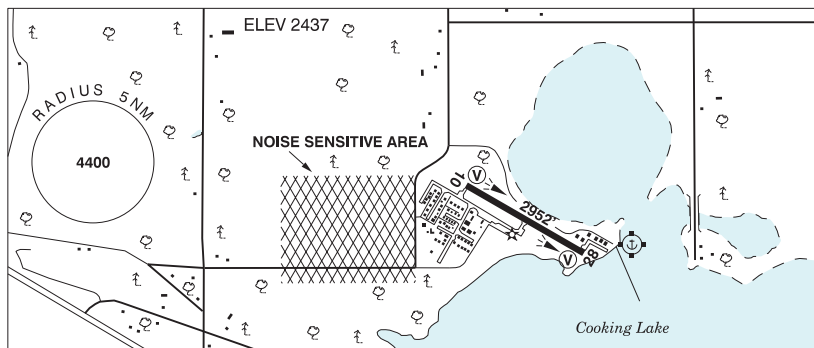
REF	N53 11 04 W113 44 22 5.6SSE 15°E (2012) UTC-7(6) Elev 2520' VTA A5015	
OPR	Howard Lengert 780-985-3384 Reg	
PF	B1	
FLT PLN	FIC Edmonton 866-WXBRIEF (Toll free within Canada) or 866-541-4102 (Toll free within Canada & USA)	
RWY DATA	Rwy 07(074°)/25(254°) 2000x60 turf RCR Opr	
LIGHTING	07-(LO), 25-(LO) ARCAL-122.8 type J PN Opr	
COMM	ATF tfc 123.2 2NM below 3400 ASL	
PRO	Edmonton Intl CZ NE A/D. Edmonton Tml class "C" 3400 ASL and above overlies A/D. Edmonton Intl Class C airspace 3400 ASL and above overlies A/D. TRANSPONDER MANDATORY - Acraft operating in Edmonton Class C require a discrete transponder code which may be obtained by filing a fit pln or ctc 888-358-7526 at least 30 min prior to entering. Air traffic advsry freq 123.2 Edmonton City Area in Class G and E airspace.	
CAUTION	P-line 40 AGL aprx 600' east of rwy.	

ALBERTA

AERODROME / FACILITY DIRECTORY

EDMONTON / COOKING LAKE AB

CEZ3



REF	N53 25 39 W113 06 56 16SE 15°E (2015) UTC-7(6) Elev 2437' VTA A5015 LO2 CAP
OPR	Cooking Lake Condominium Association 780-240-0998 Reg
PF	A-1 D-2,3,4,5,6
CUST	AOE/CAN
FLT PLN	
FIC	Edmonton 780-890-8386 or Edmonton 866-WXBRIEF (Toll free within Canada) or 866-541-4102 (Toll free within Canada & USA)
ACC	Edmonton IFR 888-358-7526
SERVICES	
FUEL	100LL, JB(D) O/R 780-413-1826 or 780-914-3856
OIL	All
S	1,2,3,4,5,6
RWY DATA	Rwy 10(105°)/28(285°) 2952x75 asphalt Rwy 28 up 0.44%
RCR	Opr
LIGHTING	10-(TE ME) V1, 28-(TE ME) V1 ARCAL-123.2 type K
COMM	
ATF	tfc 123.2 5NM 5500 ASL
ARR	Edmonton Tml 119.5
DEP	Edmonton Tml 119.5
VFR ADV	Edmonton Tml 127.4 in Class C
PRO	For VFR rtes see Edmonton VTPC or as directed by ATC. Pilots are to avoid over-flying noise sensitive area depicted on A/D sketch at less than circuit alt (3500 ASL). Edmonton Class C Airspace overlies A/D. TRANSPONDER MANDATORY - Acft operating in Edmonton Class C require a discrete transponder code which may be obtained by filing a fit plan or ctc 888-358-7526 at least 30 min prior to entering. IFR Training Restriction: PPR for IFR tng flights. Ctc ATC 888-358-7526 no more than 24 hrs prior to ETD.

ALBERTA

AERODROME / FACILITY DIRECTORY

EDMONTON / EASTPORT AB (Heli)

CEP8

REF	N53 30 18 W113 19 56 1S 15°E (2014) UTC-7(6) Elev 2367' A5015	
OPR	Carol Mulkay 780-818-7025/1078 Cert PPR	
PF	C-1,2,3,4,5,6	
FLT PLN	FIC Edmonton 780-890-8386 or Edmonton 866-WXBRIEF (Toll free within Canada) or 866-541-4102 (Toll free within Canada & USA) ACC Edmonton IFR 888-358-7526	
HELI DATA	FATO 66' dia CONC/TURF TLOF 35' dia CONC Safety Area 87' dia	
COMM	ATF tfc 123.2 5NM 3400 ASL	
PRO	Arr/dep 270° to 275° fr heli, slope 6%. Avoid overflying nearby residences. Ctc Edmonton Tml before entering Class C airspace. Edmonton Intl Class E airspace 3000 ASL (TRANSPONDER MANDATORY) and Class C airspace 4100 ASL and above overlies A/D. Acft operating in Edmonton Class C require a discrete transponder code which may be obtained by filing a flt pln or ctc 888-358-7526 at least 30 min prior to entering. Air traffic advsy freq 123.2 Edmonton City Area in Class G and E airspace.	

ALBERTA

AERODROME / FACILITY DIRECTORY

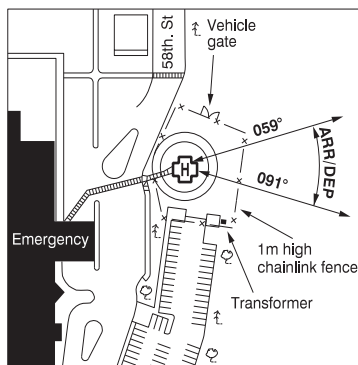
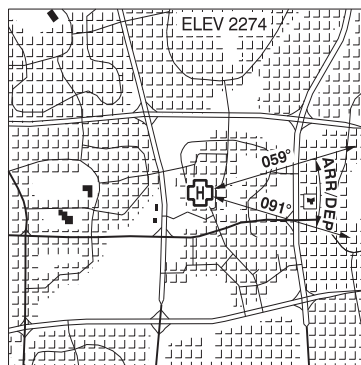
EDMONTON / GARTNER AB

CFQ7

REF	N53 16 54 W113 27 18 15S 15°E (2013) UTC-7(6) Elev 2390' VTA A5015 LO2		
OPR	L. Gartner 780-660-7621 or 250-428-7621 Reg PPR		
PF	B-1 D-2,3,4,5,6		
FLT PLN	FIC Edmonton 780-890-8386 or Edmonton 866-WXBRIEF (Toll free within Canada) or 866-541-4102 (Toll free within Canada & USA) ACC Edmonton IFR 888-358-7526		
SERVICES	FUEL 100LL OIL 15W50 (Shell)		
RWY DATA	Rwy 09(091°)/27(271°) 3000x50 turf RCR Opr		
LIGHTING	09-(LO), 27-(LO) ARCAL-123.45 type J		
COMM	MF Edmonton Intl twr 118.3 (CAR 602.98)		
PRO	For VFR rtes see Edmonton VTPC or as directed by ATC. Transponder rqrd in CZ. TRANSPONDER MANDATORY - Acraft operating in Edmonton Class C require a discrete transponder code which may be obtained by filing a flt pln or ctc 888-358-7526 at least 30 min prior to entering. Air traffic advsy freq 123.2 Edmonton City Area in Class G and E airspace.		

EDMONTON / GREY NUNS COMMUNITY HOSP AB (Heli)

CES8



REF	N53 27 44 W113 25 40 15°E (2014) UTC-7(6) Elev 2274' VTA A5015
OPR	Covenant Health 780-735-7350/7804 Cert PPR
FLT PLN	
FIC	Edmonton 780-890-8386 or Edmonton 866-WXBRIEF (Toll free within Canada) or 866-541-4102 (Toll free within Canada & USA)
ACC	Edmonton IFR 888-358-7526
HELI DATA	FATO 64' dia CONC/ASPH TLOF 33' x 33' CONC/ASPH Safety Area 82' dia Max heli overall length 42.5'
RCR	Opr
LIGHTING	FH
COMM	
ATF	tfc 123.2 2NM 3400 ASL
ARR	Edmonton Tml 119.5
DEP	Edmonton Tml 119.5
PRO	Arr/dep btwn 059°-091° fr heli, slope 8% (H3). Ctc Edmonton Tml before entering Class C airspace. Edmonton Intl Class E airspace 3000 ASL (TRANSPONDER MANDATORY) and Class C airspace 3400 ASL and above overlies A/D. Acft operating in Edmonton Class C require a discrete transponder code which may be obtained by filing a flt pln or ctc 888-358-7526 at least 30 min prior to entering. Air traffic advsy freq 123.2 Edmonton City Area in Class G and E airspace.

ALBERTA

AERODROME / FACILITY DIRECTORY

EDMONTON / JOSEPHBURG AB

CFB6

REF	N53 43 41 W113 05 14 0.7N 15°E (2013) UTC-7(6) Elev 2069' VTA A5015 LO1 LO2 CAP	
OPR	Strathcona County 780-417-7100 Reg	
PF	A-1 D-2,3,4,5,6	
FLT PLN		
FIG	Edmonton 780-890-8386 or Edmonton 866-WXBRIEF (Toll free within Canada) or 866-541-4102 (Toll free within Canada & USA)	
ACC	Edmonton IFR 888-358-7526	
WX	AUTO 780-862-7450 (see COMM)	
SERVICES		
FUEL	100LL, JA (FSII avbl), HPR	
S	1,2,3,4,5,6	
RWY DATA	Rwy 08(085°)/26(265°) 4560x100 asphalt Thld 08 displ 394'. Thld 26 displ 247'.	
RCR	Opr 14-24Z† Mon-Fri exc hols. Ltd win maint wknds and hols. PLR/PCN.	
LIGHTING	08-AS(TE HI) P1, 26-AO(TE HI) P1 ARCAL-123.5 type K	
COMM		
ATF	tfc 123.5 5NM 5100 ASL	
ARR	Edmonton Tml 119.5	
DEP	Edmonton Tml 119.5	
VFR ADV	Edmonton Tml 127.4 in Class C	
AUTO	122.35	
PRO	Maintain min of 1000 AGL over chemical plant & town. Jet and turbo-prop acft use rgt hand circuits 1500 AGL. Edmonton Class C Airspace overlies A/D. TRANSPONDER MANDATORY - Acft operating in Edmonton Class C require a discrete transponder code which may be obtained by filing a flt plan or ctc 888-358-7526 at least 30 min prior to entering. IFR Training Restriction: PPR for IFR tng flights. Ctc ATC 888-358-7526 no more than 24 hrs prior to ETD.	
CAUTION	Blast fence 236' fr Thld 26, 266' fr Thld 08, on extended rwy centerline, 2082' ASL (12 AGL) lgtd. Glider activity 16NM E centred on the Chipman aerodrome 5NM radius to 9,500' sum months, peak periods wknds, hols & evenings. See CYA202(S) CHIPMAN. Activity not ltd to CYA202. Gliders monitor 123.4.	

ALBERTA

AERODROME / FACILITY DIRECTORY

EDMONTON / KELSONAE AB (Heli)

CSG6

REF	N53 21 58 W113 50 16 10SW 15°E (2014) UTC-7(6) Elev 2325' VTA A5015	
OPR	Sunwapta helicopters 780-437-9706 Reg PPR	
FLT PLN		
FIG	Edmonton 866-WXBRIEF (Toll free within Canada) or 866-541-4102 (Toll free within Canada & USA)	
ACC	Edmonton IFR 888-358-7526	
SERVICES		
FUEL	100LL	
HELI DATA	FATO 45' dia GRASS TLOF 40' x 40' ASPH Safety Area 55' dia Max heli overall length 39'	
RCR	Opr	
COMM		
ATF	tfc 123.2 5NM excluding Edmonton Intl CZ BLW 3400 ASL	
PRO	Arr/dep btwn 180°&050°. Slope 3.5% (H3), day use only. Avoid overflying residences to the E. Ctc Edmonton Intl twr before entering Class C airspace. Edmonton Intl Class C airspace 3400 ASL and above overlies A/D. TRANSPONDER MANDATORY - Acft operating in Edmonton Class C require a discrete transponder code which may be obtained by filing a flt pln or ctc 888-358-7526 at least 30 min prior to entering. Air traffic advsy freq 123.2 Edmonton City Area in Class G and E airspace.	
CAUTION	For apch fr N land at far S end corner of Pad for max tail rotor clnc	

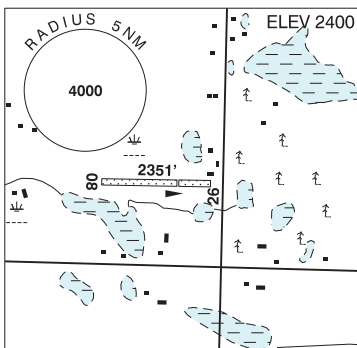
ALBERTA

AERODROME / FACILITY DIRECTORY

EDMONTON / LECHelt FIELD AB

CGF2

REF	N53 34 35 W112 58 51 26E 15°E (2014) UTC-7(6) Elev 2400' VTA A5015
OPR	Loretta Hagan 780-918-1467 Reg PPR
PF	C-1,2 D-3,4,5,6
FLT PLN	
FIC	Edmonton 866-WXBRIEF (Toll free within Canada) or 866-541-4102 (Toll free within Canada & USA)
RWY DATA	Rwy 08(075°)/26(255°) 2351x70 turf Thld 25 displ 723'
RCR	Opr Ltd maint, cond subject to seasonal and/or climatic variations. Soft in spring.
COMM	
ATF	ffc 123.2 5nm 5400' ASL
PRO	No training flights or approaches



ALBERTA

AERODROME / FACILITY DIRECTORY

EDMONTON / MISERICORDIA (COMMUNITY HOSP) AB (Heli)

CMC2

REF	N53 31 13 W113 36 40 15°E (2016) UTC-7(6) Elev 2215' VTA A5015	
OPR	Covenant Health 780-735-2200 Cert PPR	
PF	B-1,3,4 C-2,5,6	
FLT PLN		
FIC	Edmonton 780-890-8386 or Edmonton 866-WXBRIEF (Toll free within Canada) or 866-541-4102 (Toll free within Canada & USA)	
ACC	Edmonton IFR 888-358-7526	
HELI DATA	FATO 87' dia CONC TLOF 33' dia CONC Safety Area 115' dia Max heli overall length 57.4	
RCR	Opr	
LIGHTING	RW(LO) RF(FH) ARCAL-123.2 type K	
COMM		
ATF	tfc 123.2 2NM below 4100 ASL	
ARR	Edmonton Tml 127.4 3400 ASL and above	
DEP	Edmonton Tml 127.4 3400 ASL and above	
PRO	Arr/dep 162° & 346° fr heli, slope 18% (H3), day/night use. Edmonton Intl Class E airspace 3000 ASL (TRANSPONDER MANDATORY) and Class C airspace 4100 ASL and above overlies A/D. Acft operating in Edmonton Class C require a discrete transponder code which may be obtained by filing a flt pln or ctc 888-358-7526 at least 30 min prior to entering. Air traffic advsy freq 123.2 Edmonton City Area in Class G and E airspace.	

ALBERTA

AERODROME / FACILITY DIRECTORY

EDMONTON / MORINVILLE (CURRIE FIELD) AB

CCF6

REF	N53 49 11 W113 45 39 4WNW 15°E (2012) UTC-7(6) Elev 2374' VTA A5015	
OPR	Scott Currie 780-918-5242 Reg	
PF	B-1 C-2,3,4,5	
FLT PLN	FIC Edmonton FIC 780-890-8386 or Edmonton 866-WXBRIEF (Toll free within Canada) or 866-541-4102 (Toll free within Canada & USA)	
RWY DATA	Rwy 07(074°)/25(254°) 1675x 80 turf	
RCR	Opr Ltd win maint	
COMM	ATF tfc 123.2 5NM 4600 ASL	
PRO	Edmonton Intl Class C airspace 4600 ASL and above overlies A/D. TRANSPONDER MANDATORY - Acft operating in Edmonton Class C require a discrete transponder code which may be obtained by filing a fit pln or ctc 888-358-7526 at least 30 min prior to entering.	
CAUTION	Single p-line W of area. Model acft activity Apr 01-Oct 30.	

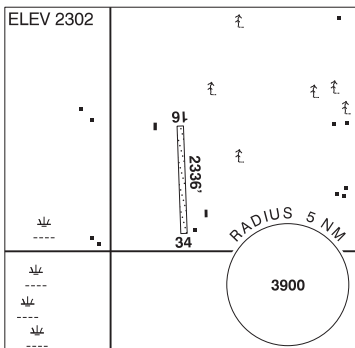
ALBERTA

AERODROME / FACILITY DIRECTORY

EDMONTON / MORINVILLE (MIKE'S FIELD) AB

CMN6

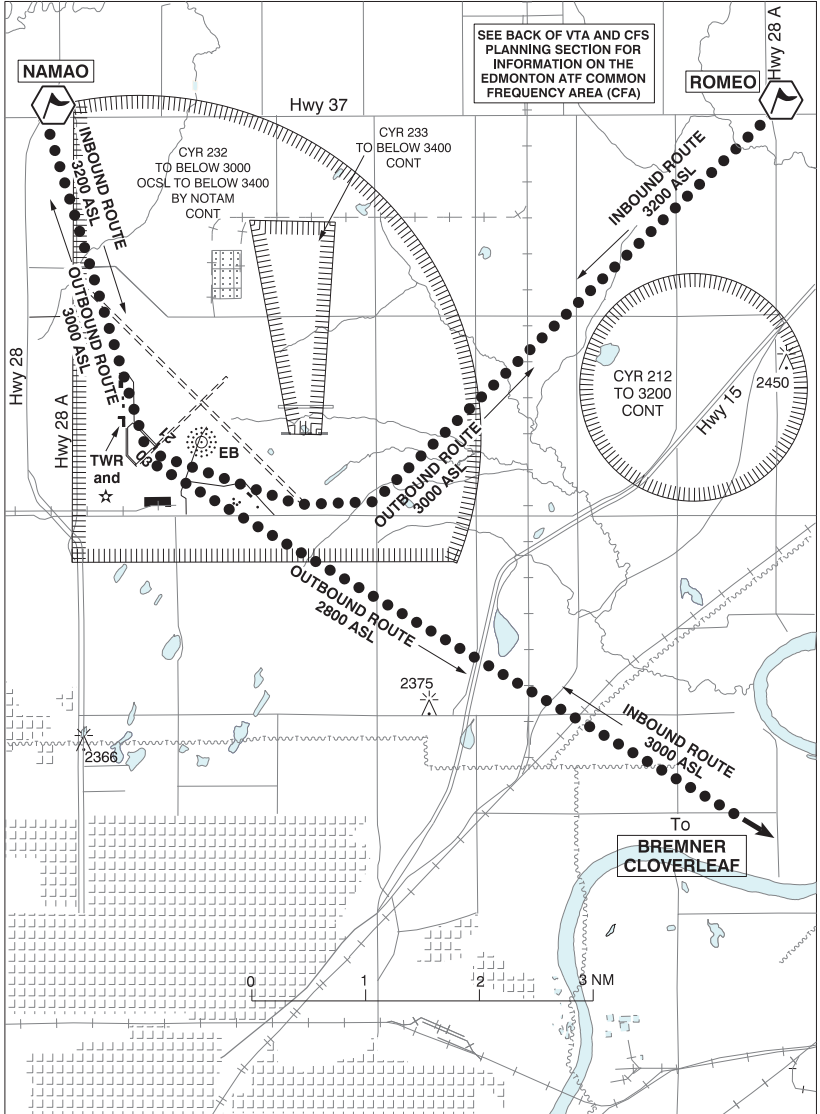
REF	N53 50 13 W113 33 48 4NE 15°E (2012) UTC-7(6) Elev 2302' VTA A5015
OPR	Michael Poworoznik 780-718-6240 Reg PPR
FLT PLN	
FIC	Edmonton 866-WXBRIEF (Toll free within Canada) or 866-541-4102 (Toll free within Canada & USA)
ACC	Edmonton IFR 888-358-7526
RWY DATA	Rwy 16(163°)/34(343°) 2336x75 turf
RCR	Opr No win maint
COMM	
ATF	tfc 123.2 2NM 4600 ASL



PRO For VFR routes see Edmonton VTTC or as directed by ATC. Edmonton Intl Class C airspace 4600 ASL and above overlies A/D. TRANSPONDER MANDATORY - Acft operating in Edmonton Class C require a discrete transponder code which may be obtained by filing a fit pln or ctc 888-358-7526 at least 30 min prior to entering.

CAUTION P-line 75' south thld Rwy 34 runs along road 35 AGL

EDMONTON / NAMAQ HELI VFR TERMINAL PROCEDURES CHART



ALBERTA

AERODROME / FACILITY DIRECTORY

EDMONTON / NAMAO AB (Heli)

CYED

REF	N53 40 09 W113 28 32 8NNE 14°E (2018) UTC-7(6) Elev 2257' VTA A5015 LO1 LO2 T1	
OPR	408 OPS DND 780-973-4163 CSN 319-528-4163 Mil PPR Fit adv DND 780-973-4108 (emerg only) CSN 319-528-4108	
PF	A-1,2 ltd hrs C-3 D-4,5,6	
FLT PLN	Ctc 408 Sqn OPS 780-973-4163 min 48 hr notice for PPR	
FIG	Edmonton 780-890-8386 or Edmonton 866-WXBRIEF (Toll free within Canada) or 866-541-4102 (Toll free within Canada & USA)	
ACC	Edmonton IFR 888-358-7526	
MIL	780-973-4163 CSN 319-528-4163 ltd hrs at Sqn OPS	
WX	Met brief for mil only. Lcl Met Section CSN 528-4972 ltd hrs. O/T JMC 1-800-WXMETEO (996-3836) or CSN 432-2613. (See COMM). METAR AUTO H24. TAF dur mil fit ops, issue times depending on mil requirements.	
SERVICES		
FUEL	F-34	
OIL	NATO 9150-01-209-2684 (156)	
ARFF	CAT 3	
JASU	CE12	
MIL ADV	408 Sqn Ops 131.4 383.7 fm 40.9 ltd hrs	
HELI DATA	FATO 03H(031°)/21H(211°) 148 x 492 ASPH unltld	
LIGHTING	ARCAL-118.0 type K	
COMM		
MF/ATF	Namao advsy 118.0 ltd hrs Mon-Fri exc hols O/T tfc 118.0 Opr dates and hrs may vary without notice Fit Following 383.7	
ARR	Edmonton 119.5	
DEP	Edmonton 119.5	
PMSV	344.6 ltd hrs	
NAV		
NDB	EB 256 (L) N53 40 06 W113 27 37 Unmonitored outside oprg hrs	
PRO	For VFR rtes see Edmonton (Namao) Heli VTPC or as directed by ATC. Heli is within CYR 232. Range 0.6NM E of EB NDB may be open. Avoid CYR 212 sfc to 3200 ASL. Air taxi skid-equipped only via shortest rtes or as directed by ATC.	

ALBERTA

AERODROME / FACILITY DIRECTORY

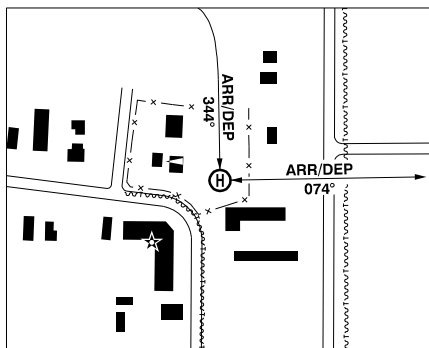
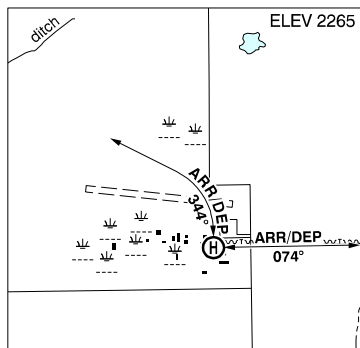
EDMONTON / PARKLAND AB

CPL6

REF	N53 28 28 W113 49 46 5W 15°E (2014) UTC-7(6) Elev 2324' VTA A5015	
OPR	Parkland Airport Development Corp. 780-665-8119 Reg PN	
PF	D-1,2,3,4,5,6	
FLT PLN		
FIC	Edmonton 780-890-8386 or Edmonton 866-WXBRIEF (Toll free within Canada) or 866-541-4102 (Toll free within Canada & USA)	
ACC	Edmonton IFR 888-358-7526	
SERVICES		
FUEL	100LL, JA	
RWY DATA	Rwy 08(080°)/26(260°) 2274x100 ASPH Thld 08 displ 209'. RESA: 26 295'	
RCR	Opr Ltd win maint.	
COMM		
MF	tfc 122.7 (no ground station) 4NM 3400 ASL (CAR 602.98)	
PRO	Edmonton Intl Class C airspace 3400 ASL and above overlies A/D outside of designated area surrounding aerodrome. TRANSPONDER MANDATORY - Acft operating in Edmonton Class C require a discrete transponder code which may be obtained by filing a flt pln or ctc 888-358-7526 at least 30 min prior to entering. Air traffic advsy freq 123.2 Edmonton City Area in Class G and E airspace. Circuit alt 3300 ASL. Rgt hand circuits Rwy 26 (CAR 602.96) Entering/Leaving Circuit: Acft entering or leaving the circuit, abv 3300 ASL, shall remain: - West of Hwy 60 - North of Garden Valley Rd (Hwy 627) - South of Hwy 628 IFR Departures: Due to overlying IFR apch and dep procedures; IFR clnc not avbl on the ground. Airborne acft should expect delays in the receipt of an IFR clnc. To expedite the issuing of an IFR clnc once airborne, the following procedures are suggested: - Prior to dep: call 1-888-FLT-PLAN for discrete transponder code (this is not an ATC clnc) - When airborne: proceed westbound, remain VFR, clear of Class C airspace, and ctc Edmonton Tml 119.5	

EDMONTON / ST. ALBERT (DELTA HELICOPTERS) AB (Heli)

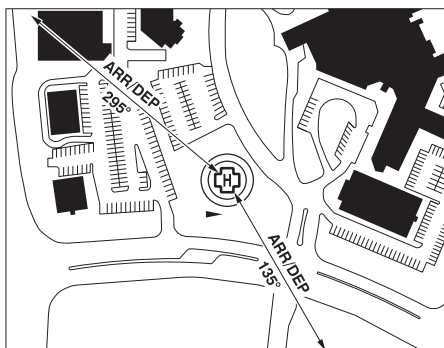
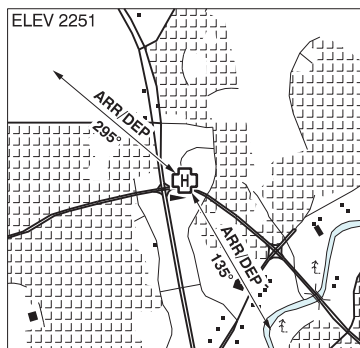
CES3



REF	N53 41 12 W113 41 14 3.5NW 15°E (2014) UTC-7(6) Elev 2265' VTA A5015
OPR	Delta Helicopters Ltd 780-458-3564 Cert PPR
PF	A-1 C-2,3,4,5,6
FLT PLN	
FIC	Edmonton 780-890-8386 or Edmonton 866-WXBRIEF (Toll free within Canada) or 866-541-4102 (Toll free within Canada & USA)
ACC	Edmonton IFR 888-358-7526
HELI DATA	FATO/TLOF 86' dia GRAVEL Safety Area 115' dia Max heli overall length 57'
RCR	Opr Daylight hrs
COMM	
ATF	tfc 123.2 2NM 3400 ASL
PRO	Arr/dep 074° & 344° curved fr heli, slope 8% (H3). Edmonton Intl Class C airspace 4600 ASL and above overlies A/D. TRANSPONDER MANDATORY - Acft operating in Edmonton Class C require a discrete transponder code which may be obtained by filing a flt pln or ctc 888-358-7526 at least 30 min prior to entering.
CAUTION	Power lines 131' SW & 492' E fr heli marked with ball markers.

EDMONTON / STURGEON COMMUNITY HOSP AB (Heli)

CSA3



REF	N53 39 16 W113 37 38 Adj NW 15°E (2014) UTC-7(6) Elev 2251' VTA A5015
OPR	Alberta Health Services 780-418-8200 Cert PPR
PF	A-1,2,3,4 C-5,6
FLT PLN	<p>FIC Edmonton 866-WXBRIEF (Toll free within Canada) or 866-541-4102 (Toll free within Canada & USA)</p> <p>ACC Edmonton IFR 888-358-7526</p>
HELI DATA	33' dia concrete 85' dia (4' perimeter fence) Rstd max heli length 57.4'
LIGHTING	RY
COMM	<p>ATF tfc 123.2 2NM below 4100 ASL</p> <p>ARR Edmonton Tml 127.4 3400 ASL and above</p> <p>DEP Edmonton Tml 127.4 3400 ASL and above</p>
PRO	Arr/dep path 135° & 295° fr heli. Certified for twin engine (H2) helicopters. Slope 16% to be used by multi-engine acft only. Routing via heli VTPC or as directed by ATC. Edmonton Intl Class E airspace 3000 ASL (TRANSPONDER MANDATORY) and Class C airspace 3400 ASL and above overlies A/D. Acft operating in Edmonton Class C require a discrete transponder code which may be obtained by filing a flt pln or ctc 888-358-7526 at least 30 min prior to entering. Air traffic advsy freq 123.2 Edmonton City Area in Class G and E airspace.
CAUTION	Trees and streetlights along roadways. Two and three storey bldg S and W of heli.

ALBERTA

AERODROME / FACILITY DIRECTORY

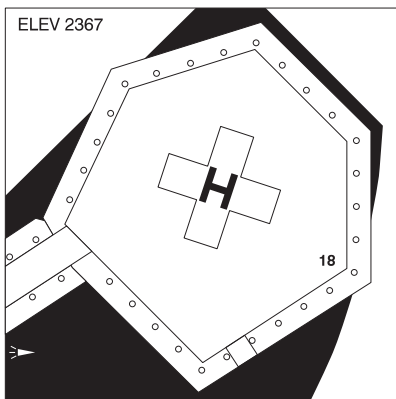
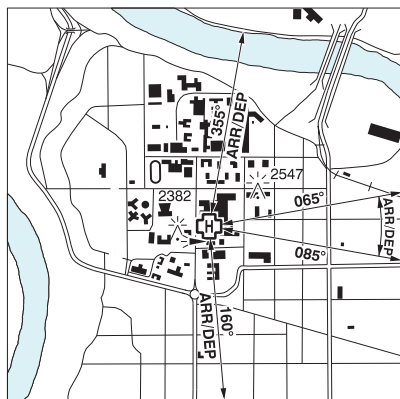
EDMONTON / TWIN ISLAND AIRPARK AB

CEE6

REF	N53 28 16 W113 09 16 12SE 15°E (2013) UTC-7(6) Elev 2435' VTA A5015	
OPR	Twin Island Resident's Association 780-922-2596 Reg PPR	
PF	B-1 C-2,3,4,5,6	
FLT PLN		
FIC	Edmonton 780-890-8386 or Edmonton 866-WXBRIEF (Toll free within Canada) or 866-541-4102 (Toll free within Canada & USA)	
ACC	Edmonton IFR 888-358-7526	
RWY DATA	Rwy 06(062°)/24(242°) 2900x100 turf	
RCR	Opr Ltd win maint	
COMM		
ATF	tfc 123.2 5NM 3400 ASL	
PRO	Rgt hand circuits Rwy 24 (CAR 602.96). For VFR routes see Edmonton VTPC or as directed by ATC. Edmonton Intl Class C airspace 4600 ASL and above overlies A/D. TRANSPONDER MANDATORY - A/cft operating in Edmonton Class C require a discrete transponder code which may be obtained by filing a fit pln or ctc 888-358-7526 at least 30 min prior to entering.	

ALBERTA

AERODROME / FACILITY DIRECTORY

EDMONTON / UNIV OF ALBERTA (STOLLERY CHILDREN'S HOSP MAHI) AB (Heli) CEW7

REF	N53 31 13 W113 31 18 Adj SW 15°E (2013) UTC-7(6) Elev 2367' VTA A5015 CAP
OPR	Alberta Health Services 780-407-6689 or 780-407-8472 option 1 Cert PPR
PF	A-1,2,4 C-3,5,6
FLT PLN	
FIC	Edmonton 780-890-8386 or Edmonton 866-WXBRIEF (Toll free within Canada) or 866-541-4102 (Toll free within Canada & USA)
ACC	Edmonton IFR 888-358-7526
HELI DATA	FATO 86' dia TLOF 57' dia hexagonal concrete rooftop Safety Area 115' dia 18,000lbs Max heli overall length 57.4'
RCR	Opr
LIGHTING	RY(LO) green PN ctc opr
COMM	
ATF	tfc 123.2 2NM below 4100 ASL
ARR	Edmonton Tml 127.4 3400 ASL and above
DEP	Edmonton Tml 127.4 3400 ASL and above
PRO	Arr/dep 065° to 085° & 355° fr heli (H1). Arr/dep 160° fr heli, slope 6% (H3). Edmonton Intl Class E airspace 3000 ASL (TRANSPONDER MANDATORY) and Class C airspace 4100 ASL and above overlies A/D. Acft operating in Edmonton Class C require a discrete transponder code which may be obtained by filing a flt pln or ctc 888-358-7526 at least 30 min prior to entering. Air traffic advsy freq 123.2 Edmonton City Area in Class G and E airspace.
CAUTION	Numerous bldgs to 2515' ASL E of helipad.

ALBERTA

AERODROME / FACILITY DIRECTORY

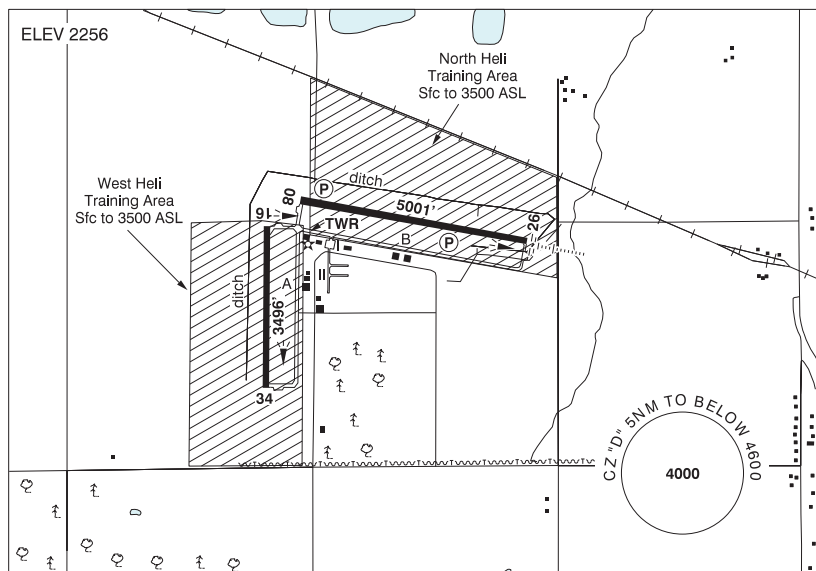
EDMONTON / VILLENEUVE (ROSE FIELD) AB

CRF3

REF	N53 38 44 W113 48 10 2SE 15°E (2012) UTC-7(6) Elev 2190' VTA A5015	
OPR	Simon A. Rose 587-879-3242 Reg PPR	
FLT PLN	<p>FIC Edmonton 866-WXBRIEF (Toll free within Canada) or 866-541-4102 (Toll free within Canada & USA)</p> <p>ACC Edmonton IFR 888-358-7526</p>	
RWY DATA	Rwy 07(072°)/25(252°) 2400X60 turf	
RCR	Opr No wint maint Conditions subject to seasonal and/or climatic variations. Soft in spring.	
COMM	<p>MF Villeneuve Tower 118.8 (V) 15-04Z† (emerg only 780-458-5828)</p> <p>ATF tfc 118.8 04-15Z† 5NM centred on Villeneuve A/D to below 4600 ASL</p>	
PRO	Ctc Villeneuve Twr 118.8 5 miles and prior to tkof No tng flts or apchs.	
CAUTION	Watch for tfc on hwy 44 when landing Rwy 07 and dep Rwy 25. Note: Airport close to Edmonton/Villeneuve CZVL with similar rwy designations.	

EDMONTON / VILLENEUVE AB

CZVL



REF	N53 40 06 W113 51 08 1W 14°E (2020) UTC-7(6) Elev 2256' VTA A5015 LO1 LO2 HI3 T1 CAP
OPR	Edmonton Regional Airports Authority 780-890-8327 H24 Cert
PF	A-1 avbl 1430-2300Z± D-2,3,4,5,6
CUST	AOE/15 (Cost Recovery) 888-226-7277 14-22Z±
FLT PLN	<p>FIG Edmonton 780-890-8386 or Edmonton 866-WXBRIEF (Toll free within Canada) or 866-541-4102 (Toll free within Canada & USA)</p> <p>ACC Edmonton IFR 888-358-7526</p> <p>WX METAR AUTO H24 (see COMM) TAF H24, issue times: 00, 06, 12, 18Z WxCam</p>
SERVICES	<p>FUEL 100LL, JA-1 (FSII avbl), SP Villeneuve Aviation Centre Inc. 780-460-0470 Mon-Fri 14-01Z±, Sat 15-23Z±, Sun 17-21Z± O/T call out chgs apply. Fuel truck avbl. Automated credit card processing cardlock. Cardinal Aviation Centre FBO 780-459-0952/780-446-5949 Mon-Sat 15-23Z± Sun 20-23Z± O/T 780-446-5949. HQ Fuels Ltd. Automated credit card processing. Fuel truck avbl 888-451-4621</p> <p>OIL All</p> <p>S 1,2,3,4,5,6</p>
RWY DATA	Rwy 08(086°)/26(266°) 5001x100 ASPH Rwy 08 down 0.42% Rwy 16(166°)/34(346°) 3496x100 ASPH
RWY CERT	Rwy 08/26 AGN III B Rwy 16/34 AGN II
TWY CERT	Twy: A,B AGN II
APRON	Apron II PPR fr tenant or opr for access. Bcst intentions on 123.45. Apron II rstd to acct with wingspans less than 59.1'.
RCR	Opr Ltd hrs, 3 hrs PN. Call out fee may be levied. CRFI, PLR/PCN.

ALBERTA

AERODROME / FACILITY DIRECTORY

EDMONTON / VILLENEUVE AB (Cont'd)

CZVL

LIGHTING	08-(TE HI) P2, 26-AN(TE HI) P2, 16-(TE ME), 34-(TE ME) ARCAL-118.8 type K
COMM	<p>ATIS 128.35 15-04Z‡</p> <p>GND Villeneuve 120.8 15-04Z‡</p> <p>TWR Villeneuve 118.8 (V) 15-04Z‡ (emerg only 780-458-5828)</p> <p>ATF tfc 118.8 04-15Z‡ 5NM to below 4600 ASL</p> <p>ARR Edmonton Tml 119.5</p> <p>DEP Edmonton Tml 119.5</p> <p>VFR ADV Edmonton Tml 127.4 in Class C</p> <p>AWOS 128.35 04-15Z‡</p>
NAV	<p>DME IVL 111.95 Ch 56(Y) N53 40 23 W113 50 36 (2251')</p> <p>ILS IVL 111.95 (Rwy 26) RVR LOC reliable only within 10° either side of centreline.</p>
PRO	<p>Rgt hand circuits Rwy 16 & 26 (CAR 602.96). Pilots to close VFR flt plans with Edmonton FIC (phone) when practicable or request closure fr ATC. For VFR routes see Edmonton VTPC or as directed by ATC. Edmonton Class C Airspace overlies CZ. TRANSPONDER MANDATORY - Acft operating in Edmonton Class C require a discrete transponder code which may be obtained by filing a flt plan or ctc 888-358-7526 at least 30 min prior to entering. IFR Training Restriction: PPR for IFR tng flights. Ctc ATC 888-358-7526 no more than 24 hrs prior to ETD.</p> <p>HELI OPS: Use Heli Training Area "NORTH" or "WEST" sfc to 3500 ASL. Remain North of Taxiway Bravo while using North Heli training area. Remain West of Taxiway Alpha while using West Heli training area.</p>
CAUTION	Deer in vic of rwys. Aerobatics may be in progress over aprt 5800 ASL & below. Rising terrain immediately S of thld Rwy 34.

EDMONTON CENTRE	(emerg only 780-890-8397)	CZEG
132.775	132.775 (FL280 and below)	134.9 134.9 240.9 240.9 294.5 294.5
Baker Lake	133.4 (FL290 & above)	
Banff	133.75 133.75	
Big Trout Lake	133.6 (FL290 & above)	
Brooks	125.05 125.05 132.65 132.65 229.3 229.3	
Calgary	124.525 127.775 127.775 243.5 243.5	
Cambridge Bay	132.225 (FL290 & above)	134.675 134.675 (FL280 and below)
Cape Dyer	135.5 (FL230 & above)	
Chisasibi	134.625 (FL290 & above)	
Churchill	123.9 (FL290 & above)	
Conklin	133.725 133.725 (FL280 & below)	
Coral Harbour	133.7 133.7	
Cranbrook	134.875 (FL290 & above)	
Dease Lake	134.05 (FL290 & above)	
Delia	124.45	
Dewar Lake	135.2 (FL230 & above)	
Ekati	133.175 (FL290 & above)	135.175 & 135.175 (FL280 & below)
Flatbush	134.7 134.7	
Fort Good Hope	132.8 (FL290 & above)	
Fort Mackay/Albian	134.025 134.025 (FL280 & below)	
Fort McMurray	132.7 135.7 & 135.7 (FL280 & below)	
Fort Nelson	132.87 & 132.87 (FL280 & below)	134.85 134.85
Fort St. John	132.6 132.6 285.4 285.4 (FL280 & below)	134.425 (FL290 & above)
Fort Severn	135.0 (FL290 to FL450)	
Fort Simpson	132.25 (FL290 & above)	135.4 & 135.4 (FL280 & below)
Grande Prairie	134.5 134.5	
Hay River	124.2 (FL290 & above)	133.85 & 133.85 (FL280 & below)
High Level	123.7 & 123.7 & 135.1 & 135.1 (FL280 & below)	132.15 (FL290 & above)
Holman Island	133.825 (FL290 & above)	
Hudson Bay	132.075 (FL290 & above)	
Inukjuak	135.3 (FL290 & above)	
Iqaluit	118.475 (FL230 & above)	
Island Lake	134.35 (FL290 & above)	
Kinngait	134.25 (FL230 & above)	
Kugluktuk	124.25 124.25 (FL280 & below)	133.525 (FL290 & above)
Lac La Biche	133.375 (FL290 & above)	
La Ronge	132.55 (FL290 & above)	
Lethbridge	132.75 135.75 265.2	
Lloydminster	133.45 133.45	
Lynn Lake	133.0 (FL290 & above)	
Mayo	124.15 (FL290 & above)	134.65 134.65 (FL280 & below)
Norman Wells	133.325 (FL290 & above)	134.825 & 134.825 (FL280 & below)
Ogoki Post	132.6 (FL290 & above)	
Peace River	133.2 (FL290 & above)	135.275 & 135.275 (FL280 & below)
Peawanuck	124.3 (FL290 & above)	
Pond Inlet	133.95 (FL230 & above)	
Puvirnituq	118.4 (FL290 & above)	
Rankin Inlet	124.75 (FL290 & above)	134.0 134.0 (FL280 & below)
Red Deer	132.85 132.85 (FL280 & below)	
Resolute Bay	135.475 (FL270 & above)	
Rocky Mtn House	134.3 134.3	
Sachs Harbour	132.9 (FL290 & above)	
Sanirajak	134.4 (FL230 & above)	
Slave Lake	124.85 124.85 304.2 304.2 (FL280 & below)	
South Oil Sands	134.45 134.45 (FL280 & below)	
Stony Rapids	133.075 134.8 (FL290 & above)	

ALBERTA

AERODROME/FACILITY DIRECTORY

EDMONTON CENTRE (Cont'd) (emerg only 780-890-8397)**CZEG**Taloyoak **135.025** (FL290 & above)The Pas **133.5** (FL290 & above)Thompson **134.5** (FL290 & above)Vermilion 133.45 **133.45** (FL280 & below)Watson Lake **132.675** (FL290 & above)Whitecourt 132.05 **132.05** 135.6 **135.6** 293.7 **293.7**Whitehorse 132.1 **132.1** 134.15 & **134.15** (FL280 & below)Yellowknife 135.8 **132.5**

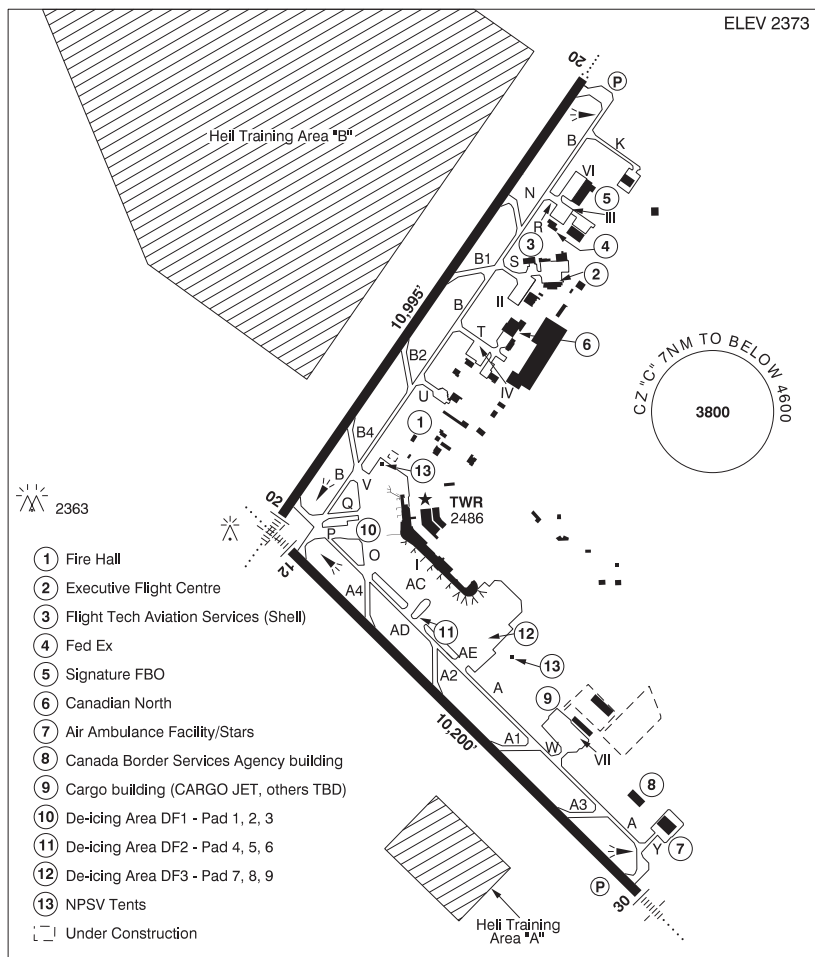
ALBERTA

EDMONTON FIC – RCO

For a list of Edmonton RCOs and map, see Planning Section under FISE RCOs.

EDMONTON INTL AB

CYEG



REF	N53 18 36 W113 34 46 6SSW 15°E (2013) UTC-7(6) Elev 2373' VTA A5015 LO2 HI3 T1 CAP OC
OPR	Edmonton Regional Airports Authority 780-890-8327 H24 Cert Ldg fees
PF	A-1,2,3,4,5,6
CUST	AOE 888-226-7277 PN
FLT PLN	
FIC	Edmonton 866-WXBRIEF (Toll free within Canada) or 866-541-4102 (Toll free within Canada & USA) or 780-890-8386
ACC	Edmonton IFR 888-358-7526
WX	METAR H24. TAF H24, issue times: 00, 03, 06, 09, 12, 15, 18, 21Z.
DUAT	Executive Flight Centre; Edmonton Shell Aerocentre

ALBERTA

AERODROME / FACILITY DIRECTORY

EDMONTON INTL AB (Cont'd)

CYEG

SERVICES	
FUEL	100LL, JA-1, JB, FSII, HPR
OIL	All
S	1,2,3,4,5,6
ARFF	DESIGNATED CAT 9 Discrete emerg freq 122.675
SUP FL	D & A-ice
JASU	CE16, Elect 15/25, Air Starter
PVT ADV	Executive Flight Centre 122.95, 780-890-8640; Edmonton Shell Aerocentre 123.0, 780-890-1300 or 888-890-2477; Signature Flight Support 122.725 780-229-0500
MIL CON	Shell Aerocentre 780-890-1300
RWY DATA	Rwy 02(020°)/20(200°) 10,995x200 asphalt Rwy 12(120°)/30(300°) 10,200x200 asphalt Rwy 12 up 0.63% first 6463' RESA: All Rwys 295'
RWY CERT	Rwy 02 RVR 1200(1/4sm)/Rwy 20 RVR 1200(1/4sm) AGN VI Rwy 12 RVR 1200(1/4sm)/Rwy 30 RVR 1200(1/4sm) AGN VI
TWY CERT	Twy: A, AC, AD, AE, B, S AGN V Twy: K, Y AGN IIIB
TWY	Twys K, R, S, T, U, W & Y uncontrolled. Twys K, S & U rstd to acft with wingspan 36m (118') or less. T, R, Q, AD, V rstd to acft with wingspan 65m (213') or less. P, AC, O rstd to acft with wingspan 80m (262') or less. Twy A4: Rgt turns on to Twy A from Twy A4 rstd to acft with wingspan 35.9m (117.8') or less. Twy AE rstd to acft with wingspan 79.75m (262') or less when acft prkg on DF7/8/9 or prkg posn 73-81 are in use. Other acft may be auth with PPR fm OPR.
APRON	Wide body acft with wingspan greater than 80m (262') twy A to AE PPR fm OPR. General Aviation Itinerant prkg ctc Executive Flight Centre 122.95, 780-890-8640 or Edmonton Shell Aerocentre 123.0, 780-890-1300 or 888-890-2477. Access to Shell Aero Centre II from Apron III rstd to acft with wingspan of 36m (118') or less. Twy S, Apron II rstd to acft with wingspan 36m (118') or less. Apron I rstd to acft with wingspan 65m (213') or less when prkg positions in effect. Other acft may be auth with PPR fm OPR. Heavy lift heli not permitted on Apron II. Heli ctc OPR for prkg. South Apron: Acft with wingspans less than 36m (118') accessing gates 78 thru 88 use taxilane L. Acft with wingspans less than 65m (213'), greater than 36m (118') access accessing gates 78 thru 88 or parking positions 93 thru 105 use taxilane C. Acft with wingspans less than 36m (118') accessing DF7/8/9 or parking positions 93 thru 105 use taxilane R.
RCR	Opr CRFI, PLR/PCN
LIGHTING	02-AN(TE HI), 12-AN(TE HI), 20-AO(TE HI) P3, 30-AN(TE HI) P3
COMM	
RCO	Edmonton rdo 122.375 (FISE) 126.7 (bcst) (E) (emerg only 780-890-8386)
ATIS	128.0
CLNC DEL	124.1
GND	121.7 275.6
TWR	118.3 381.2 (E) (emerg only 780-890-4733)
ARR	Edmonton Tml 120.5 363.8 (E)
DEP	Edmonton Tml 133.65 363.8 (E)
VFR ADV	Twr 118.3 119.5 Edmonton Tml 127.4 (See Edmonton VTPC)
NAV	
NDB	CALMAR ZZD 308 (L) N53 15 16 W113 39 36 DEVON ZET 292 (L) N53 21 10 W113 40 21 LEDUC ZAB 215 (L) N53 14 35 W113 29 22
VOR/DME	YEG 117.6 Ch 123 N53 11 08 W113 52 01 (2561')
ILS	IEG 110.3 (Rwy 02) RVR LOC reliable only within 10° either side of centreline. IFP 109.9 (Rwy 12) RVR LOC reliable only within 10° either side of centreline. IKB 109.1 (Rwy 30) RVR LOC reliable only within 10° either side of centreline.

EDMONTON INTL AB (Cont'd)

CYEG

PRO

Rgt hand circuits Rwy 30 (CAR 602.96). TRANSPONDER MANDATORY - Acft operating in Edmonton Class C require a discrete transponder code which may be obtained by filing a flt plan or itinerary or ctc 888-358-7526 at least 30 min prior to entering. Pilots to close VFR flt plans with Edmonton FIC (phone or FISE freq) when practicable or request closure fr ATC. For VFR routes see Edmonton VTPC or as directed by ATC.

NOISE ABATEMENT:

Turbo jet/Turbo fan acft

DEP: All Rwy's NADP 1 or 2 (Noise Abatement Dep Proc). Rwy 12 no rgt turns W of the "LEDUC" NDB.

ARR: Avoid flying over the Town of Leduc below 5000' ASL.

REDUCED VISIBILITY PROCEDURES (RVR less than 2600 to 1200 ft)

If any portion of the airport drops below $\frac{1}{2}$ SM or 2600 RVR but is at or above $\frac{1}{4}$ SM or 1200 RVR, the airport is considered to be operating in RVOP with no restrictions to aircraft or vehicles.

If any portion of the airport drops below $\frac{1}{4}$ SM or 1200 RVR, provided the runway of intended use is at or above $\frac{1}{4}$ SM or 1200 RVR, the following procedures shall be implemented:

- Any runway that is below $\frac{1}{4}$ SM or 1200 RVR will not be used for arrivals or departures.
- Restrictions apply to vehicles and aircraft on the manoeuvring area. Only one aircraft, helicopter or vehicle will be given permission to operate on the manoeuvring area at any given time (except as permitted below under Vehicle Exceptions).
- Towing of aircraft on the manoeuvring area is not permitted

Departures

An aircraft may be taxied for departure if the runway of intended use is at or above $\frac{1}{4}$ SM or 1200 RVR provided no other aircraft or vehicle is on the manoeuvring area.

If the visibility drops below $\frac{1}{4}$ SM or 1200 RVR after taxi clearance was issued, the aircraft may continue to taxi.

An aircraft may depart during RVOP operations provided the RVR serving the departure runway is at or above $\frac{1}{4}$ SM or 1200 RVR.

Arrivals

An aircraft may land and taxi if the runway of intended use is at or above $\frac{1}{4}$ SM or 1200 RVR provided no other aircraft or vehicle is on the manoeuvring area.

Arrivals will be in accordance with applicable approach minima or approach ban considerations. After landing, the aircraft may taxi provided no other aircraft or vehicle is on the manoeuvring area.

If the visibility for the runway of intended use drops below $\frac{1}{4}$ SM or 1200 RVR after an arriving aircraft crosses the final approach fix (FAF), the aircraft may land and taxi in.

ATS REQUIREMENTS:

PPR for all photo flt or survey work in Class C airspace within 35NM of CYEG. Map of survey/photo flt area req'd. CTC ATC 1-888-358-7526 at least 2 hrs prior to ETD.

EDMONTON INTL AB (Cont'd)**CYEG****PRO****Vehicle Exceptions**

A group of vehicles may be considered one movement provided they are traveling together and use a single call sign.

Vehicles are permitted to operate on an inactive runway. Once vehicles are established and restricted to remain on the inactive runway, RVOP may resume on the remaining manoeuvring area.

Emergency vehicles responding to emergency situations are exempt.

FLIGHT TRAINING RESTRICTIONS:

Circuits not auth. PPR for IFR and simulated IFR tng flts, ctc ATC 888-358-7526 no more than 24 hrs prior to ETD. Tng flts rstd to medium wt category or greater.

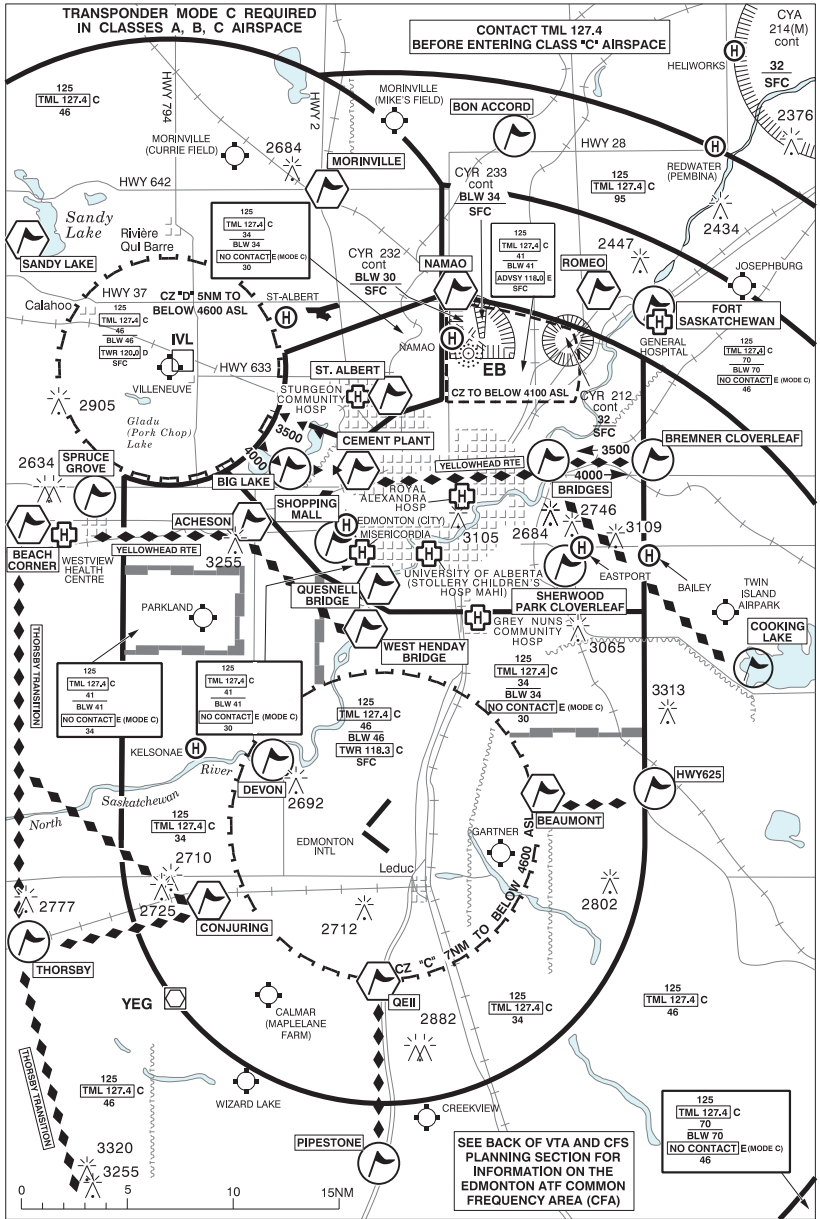
HELI OPS:

All heli ctc gnd ctl for dep instructions.

Due to high density ops on Apron II, heli flt over Twy S restricted to 100 AGL or above.

Avoid flt over acft or pedestrians.

EDMONTON VFR TERMINAL PROCEDURES CHART



ALBERTA

AERODROME / FACILITY DIRECTORY

EDMONTON VFR TERMINAL PROCEDURES CHART (Cont'd)

LOCATION	IDENT	LAT/LONG
ACHESON	VCACH	N53° 32.47 W113° 45.78
BEACH CORNER	VCBEA	N53° 32.47 W114° 03.18
BEAUMONT	VCBMN	N53° 20.12 W113° 23.35
BIG LAKE	VCBGL	N53° 35.00 W113° 46.00
BON ACCORD	VCBAC	N53° 50.50 W113° 24.42
BREMNER CLOVERLEAF	VCBCL	N53° 34.30 W113° 14.70
BRIDGES	VCBRG	N53° 34.30 W113° 22.30
CEMENT PLANT	VCCMT	N53° 35.00 W113° 36.00
CONJURING	VCNJR	N53° 15.23 W113° 48.08
COOKING LAKE	VCOOK	N53° 25.00 W113° 07.50
DEVON	VCDVN	N53° 22.00 W113° 43.00
FORT SASKATCHEWAN	VCFSK	N53° 42.00 W113° 13.00
HWY625	VCXTF	N53° 20.33 W113° 14.82
MORINVILLE	VCMNV	N53° 48.50 W113° 37.50
NAMAO	VCNMO	N53° 42.93 W113° 29.80
PIPESTONE	VCPSN	N53° 03.50 W113° 35.50
QEII	VCQET	N53° 11.58 W113° 35.87
QUESNELL BRIDGE	VCQSN	N53° 30.25 W113° 34.00
ROMEO	VCRM0	N53° 43.00 W113° 19.00
ST. ALBERT	VCALB	N53° 38.20 W113° 34.70
SANDY LAKE	VCSNY	N53° 45.23 W114° 02.98
SHERWOOD PARK CLOVERLEAF	VCSWP	N53° 31.00 W113° 20.50
SHOPPING MALL	VCSHP	N53° 31.50 W113° 37.00
SPRUCE GROVE	VCSGR	N53° 33.00 W113° 53.50
THORSBY	VCTBY	N53° 13.30 W114° 02.72
WEST HENDAY BRIDGE	VCHND	N53° 27.60 W113° 36.88

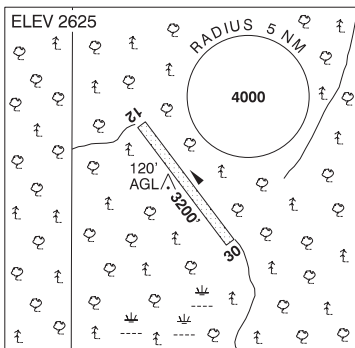
ALBERTA

AERODROME / FACILITY DIRECTORY

EDRA AB

CEV2

REF	N57 51 W113 15 16°E (2012) UTC-7(6) Elev 2625' A5023
OPR	Alberta Environment and Sustainable Resource Development, Forestry and Emergency Response Division Fort McMurray 780-743-7125 Reg
FLT PLN	
FIC	Edmonton 866-WXBRIEF (Toll free within Canada) or 866-541-4102 (Toll free within Canada & USA)
ACC	Edmonton IFR 888-358-7526
RWY DATA	Rwy 12(127°)/30(307°) 3200x100 turf
RCR	Opr Ltd maint. No win maint
COMM	
ATF	tfc 123.2 5NM 5700 ASL
CAUTION	Vicinity of North Oil Sands ATF area, see Fort McKay VTPC.



ALBERTA

AERODROME / FACILITY DIRECTORY

EDSON AB

CYET

REF	N53 34 44 W116 27 54 Adj SW 16°E (2013) UTC-7(6) Elev 3043' A5014 LO1 LO2 HI3 CAP	
OPR	Town 780-723-6300/4010 Cert Ldg fees	
PF	A-1,3,7,8 C-2,4,5,6	
FLT PLN	FIG Edmonton 866-WXBRIEF (Toll free within Canada) or 866-541-4102 (Toll free within Canada & USA) ACC Edmonton IFR 888-358-7526 WX METAR AUTO H24 (see COMM) WxCam	
SERVICES		
FUEL S	100LL, JA (FSII avbl) 780-723-3134 4	
RWY DATA	Rwy 07(074°)/25(254°) 6000x100 asphalt Rwy 07 down 0.37% Thld 07 displ 594'. Thld 25 displ 484'.	
RWY CERT	Rwy 07/25 AGN IIIA	
TWY	Twy D rstd to Alta Forestry use only. No win maint.	
RCR	Opr Win maint 14-23Z† Mon-Fri exc hols	
LIGHTING	07-(TE ME) P1, 25-(TE ME) P1 ARCAL-123.2 type K	
COMM		
ATF AWOS	tfc 123.2 5NM 6100 ASL 128.75	
CAUTION	Water bomber activity at or in vic of A/D Apr thru Sep. Wildlife in vic of rwy.	

ALBERTA

AERODROME / FACILITY DIRECTORY

ELK POINT (HEALTHCARE CENTRE) AB (Heli)**CEP7**

REF	N53 53 54 W110 54 29 14°E (2012) UTC-7(6) Elev 1980' A5015	
OPR	Elk Point Health Centre 780-724-3847 Cert PPR	
PF	A-1,2,4	
FLT PLN		
FIC	Edmonton 866-WXBRIEF (Toll free within Canada) or 866-541-4102 (Toll free within Canada & USA)	
HELI DATA	FATO/TLOF 86' dia ASPH Safety Area 115' dia Max heli overall length 57.4' Opr	
RCR		
LIGHTING	RY (LO) green	
COMM		
ATF	tfc 123.2 5NM centred on Elk Point A/D 5NM E 5000 ASL	
PRO	Arr/dep 148°-176° fr heli, slope 16% (H2). Arr/dep 041° fr heli, slope 16% (H2)	
CAUTION	Power lines W of heli. Bldg NE of heli.	

ALBERTA

AERODROME / FACILITY DIRECTORY

ELK POINT AB

CEJ6

REF	N53 53 35 W110 46 20 5E 14°E (2012) UTC-7(6) Elev 1981' A5015 LO1 LO2	
OPR	Town 780-724-3810/3766 Reg	
PF	A-1 C-2,3,4,5,6	
FLT PLN		
FIC	Edmonton 866-WXBRIEF (Toll free within Canada) or 866-541-4102 (Toll free within Canada & USA)	
ACC	Edmonton IFR 888-358-7526	
RWY DATA	Rwy 08(076°)/26(256°) 4492x75 ASPH	
RCR	Opr Ltd maint	
LIGHTING	08-(TE ME), 26-(TE ME) ARCAL-123.2 type K	
COMM		
ATF	tfc 123.2 5NM 5000 ASL	
NAV		
NDB	8M 414 (L) N53 53 25 W110 46 05 Pvt Unmonitored	
PRO	IFR dep, ctc Cold Lake tml 780-840-8000 Ext 8594	

ALBERTA

AERODROME / FACILITY DIRECTORY

EMPRESS AB

CYEA

REF	N50 56 01 W110 00 49 2S 13°E (2013) UTC-7(6) Elev 2211' A5006 LO2 HI3	
OPR	Village 403-565-3938 Reg	
PF	A-1 C-2,4,5,6	
FLT PLN		
FIC	Edmonton 866-WXBRIEF (Toll free within Canada) or 866-541-4102 (Toll free within Canada & USA)	
ACC	Edmonton IFR 888-358-7526	
RWY DATA	Rwy 11(114°)/29(294°) 2953x75 asphalt	
RCR	Opr Ltd win maint	
LIGHTING	11-(TE ME), 29-(TE ME) ARCAL-123.2 type K	
COMM		
ATF	tfc 123.2 5NM 5300 ASL	
NAV		
DME	YEA 115.9 Ch 106 N50 55 34 W109 59 22 (2278')	

ALBERTA

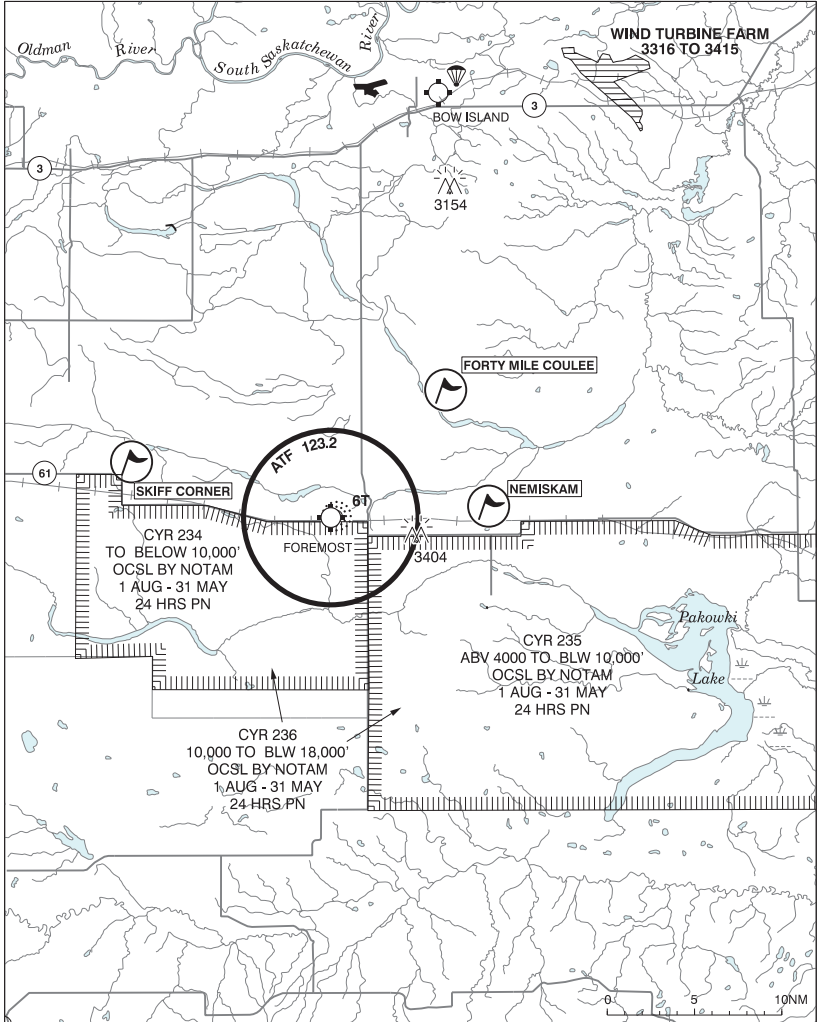
AERODROME / FACILITY DIRECTORY

FAIRVIEW AB

CEB5

REF	N56 04 53 W118 26 00 1.5NW 17°E (2016) UTC-7(6) Elev 2169' A5014 A5022 LO1 RCAP	
OPR	Muni District of Fairview 780-835-4903 Reg	
PF	A-1 C-2,3,4,5	
FLT PLN		
FIC ACC WX	Edmonton 866-WXBRIEF (Toll free within Canada) or 866-541-4102 (Toll free within Canada & USA) Edmonton IFR 888-358-7526 AUTO 780-835-2712 (See COMM)	
SERVICES		
FUEL	100LL, JA (FSII avbl) Cardlock system, accepts Visa and Mastercard	
RWY DATA	Rwy 04(042°)/22(222°) 3506x75 asphalt Rwy 04 up 0.57%	
RCR	Opr Ltd maint	
LIGHTING	04-(TE ME), 22-(TE ME) ARCAL-122.8 type K	
COMM		
ATF AUTO	UNICOM ltd hrs O/T tfc 122.8 5NM 5200 ASL 122.975	
NAV		
NDB	8C 295 (M) N56 04 32 W118 26 26 Pvt	

FOREMOST VFR TERMINAL PROCEDURES CHART



LOCATION	IDENT	LAT/LONG
FORTY MILE COULEE	VCFMC	N49°35'23" W111°20'29"
NEMISKAM	VCNMS	N49°28'51" W111°16'41"
SKIFF CORNER	VCSKF	N49°31'22" W111°48'01"

ALBERTA

AERODROME / FACILITY DIRECTORY

FOREMOST AB

CFD4

REF	N49 28 59 W111 29 40 2W 13°E (2016) UTC-7(6) Elev 2909' A5005 LO2	
OPR	Village 403-867-3733 Reg	
PF	A-1 C-2,5 D-3,4,6	
FLT PLN		
FIC	Edmonton 866-WXBRIEF (Toll free within Canada) or 866-541-4102 (Toll free within Canada & USA)	
ACC	Edmonton IFR 888-358-7526	
SERVICES	For svcs ctc opr	
RWY DATA	Rwy 05(052°)/23(232°) 3000x75 asphalt	
RCR	Opr Ltd maint	
LIGHTING	05-(TE ME), 23-(TE ME) ARCAL-123.2 type K	
COMM		
ATF	tfc 123.2 5NM 6000 ASL	
NAV		
NDB	6T 362 N49 29 04 W111 29 10 Pvt	
PRO	Right hand circuits Rwy 23 (CAR 602.96).	
CAUTION	Remain N of Hwy 61 when CYR 234 active. Remotely Piloted Aircraft (RPA) activity in vic of A/D. Ctc the User Agency as stated in the DAH for info on Remotely Piloted Aircraft (RPA) activity.	

ALBERTA

AERODROME / FACILITY DIRECTORY

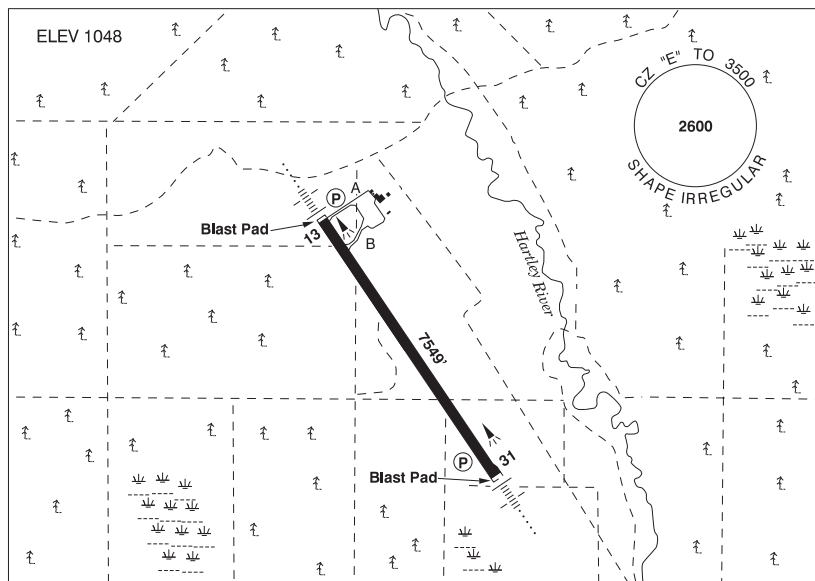
FORT CHIPEWYAN AB

CYPY

REF	N58 46 03 W111 07 03 3NE 15°E (2013) UTC-7(6) Elev 761' A5023 LO1 HI2 CAP	
OPR	Muni of Wood Buffalo 780-743-7000 Cert	
PF	A-1 avbl 15-24Z† Mon-Fri exc hols D-2,3,5	
FLT PLN	FIC Edmonton 866-WXBRIEF (Toll free within Canada) or 866-541-4102 (Toll free within Canada & USA) ACC Edmonton IFR 888-358-7526 WX METAR AUTO H24 (see COMM) TAF 13-07Z†, issue times: 1240, 1740, 2340Z (DT 1140, 1740, 2340Z) WxCam	
RWY DATA	Rwy 04(037°)/22(217°) 5000x150 asphalt Rwy 22 up 0.63% first 472' then down 1.24%	
RWY CERT RCR	Rwy 04/22 AGN IIIA Opr ltd hrs O/T 780-881-2079 CRFI, PLR/PCN	
LIGHTING	04-AO(TE ME) P2, 22-AS(TE ME) P2 ARCAL-123.2 type K	
COMM	ATF tfc 123.2 5NM 3800 ASL RCO Edmonton rdo 123.475 (FISE) 126.7(bcst) AWOS 128.0	
NAV	NDB PY 207 (M) N58 45 42 W111 06 30	
CAUTION	Due to rwy slope, acft at rwy ends may not be visible to pilots on opposite ends of rwy. Wildlife in vic of rwy.	

FORT MACKAY / ALBIAN AB

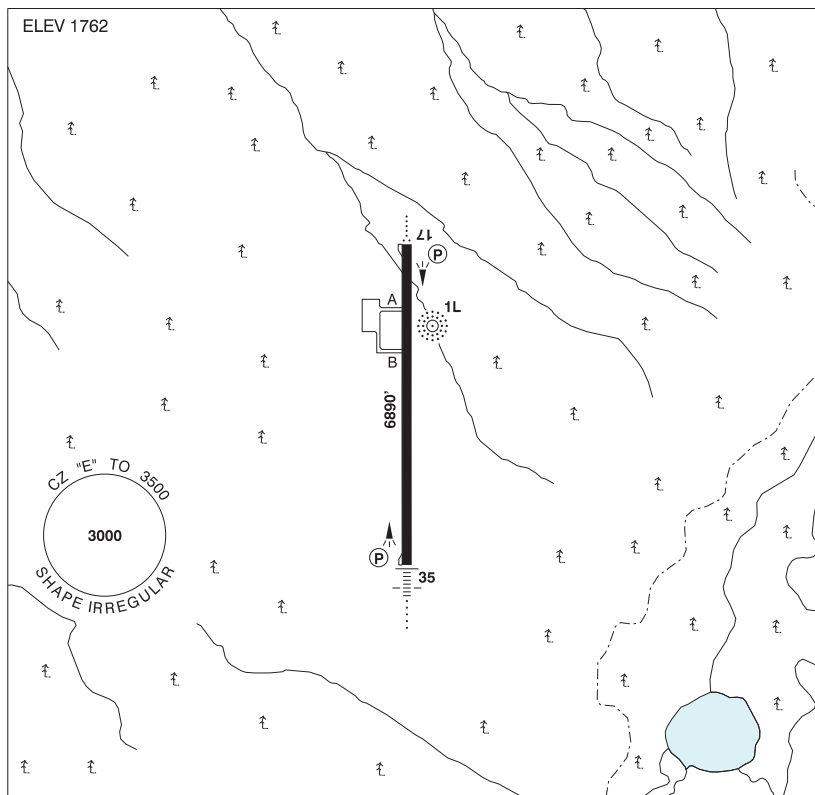
CAL4



REF	N57 13 26 W111 25 08 8ENE 14°E (2014) UTC-7(6) Elev 1048' A5023 LO1 HI2 HI3 CAP
OPR	Canadian Natural Upgrading LTD 780-713-4585 Reg PPR
FLT PLN	<p>FIG Edmonton 866-WXBRIEF (Toll free within Canada) or 866-541-4102 (Toll free within Canada & USA)</p> <p>ACC Edmonton IFR 888-358-7526</p> <p>WX AUTO 780-793-2752 (see COMM)</p> <p>ALTIMETER/WIND 780-713-4585 ltd hrs (see COMM)</p>
SERVICES	<p>FUEL JA1</p> <p>SUP FL D & A-ice</p> <p>JASU CE14, CA 2</p>
RWY DATA	Rwy 13(131°)/31(311°) 7549x148 asphalt Rwy 13 up 0.36%
RCR	Opr
LIGHTING	13-AN(TE HI)P2, 31-AN(TE HI)P2 ARCAL-123.3 type K
COMM	<p>RCO Edmonton rdo (Fort McMurray) 123.55(FISE) 126.7(bcst) (Acft may not receive RCO on gnd)</p> <p>CLNC DEL Edmonton Ctr 134.025 (CLNC DEL and closing IFR FLT Plan on gnd.)</p> <p>ATF tfc 123.5 CZ shape irregular 3500 ASL (see PRO)</p> <p>PAL Edmonton Ctr 134.025</p> <p>A/G UNICOM (AU) 123.3 ldt hrs O/T tfc</p> <p>AUTO 122.975</p>
PRO	Air tfc advsy freq 123.5 North Oil Sands Area. See Fort MacKay VTPC and Section C – Areas With Discrete Air-To-Air Frequencies.

FORT MACKAY / FIREBAG AB

CYFI



REF	N57 16 33 W 110 58 36 22 ENE 15°E (2012) UTC -7(6) Elev 1762' A5023 LO1 HI2 CAP
OPR	Suncor Energy Inc. 403-296-7900 Cert PPR
FLT PLN	<p>FIG Edmonton 866-WXBRIEF (Toll free within Canada) or 866-541-4102 (Toll free within Canada & USA)</p> <p>ACC Edmonton IFR 888-358-7526</p> <p>WX AUTO 780-793-7997 (see COMM)</p>
RWY DATA	Rwy 17(165°)/35(345°) 6890x148 asphalt Rwy 35 down 1% RESA: 17/35 492'
RWY CERT	Rwy 17/35 AGN IV
RCR	Opr Win maint 13-04Z± Mon-Thu O/T 2hr PN call out chg may be levied. CRFI, PLR/PCN
SERVICES	
FUEL	JA-1
ARFF	PARTICIPATING CAT 5 ltd hrs PN
LIGHTING	17 AO(TE HI) P2, 35 AN(TE HI) P2 ARCAL-122.8 type K

ALBERTA

AERODROME / FACILITY DIRECTORY

FORT MACKAY / FIREBAG AB (Cont'd)

CYFI

COMM	
RCO	Edmonton rdo (Fort McMurray) 123.55 (FISE) 126.7 (bcst) (Acft may not receive RCO on gnd)
CLNC DEL	Edmonton Ctr 134.025 (CLNC DEL and closing IFR FLT Plan on gnd.)
ATF	tfc 123.5 CZ shape irregular 3500 ASL (see PRO)
PAL	Edmonton Ctr 134.025
A/G	UNICOM (AU) 122.8 ltd hrs O/T tfc
AUTO	129.65
NAV	
NDB	1L 400 (L) N57 16 50 W110 58 20 Pvt
DME	ISR 110.5 Ch 42 N57 16 08 W110 58 27 (1760') Pvt Unmonitored
ILS	ISR 110.5 (Rwy 35) Pvt Unmonitored
PRO	Air tfc advsy freq 123.5 North Oil Sands Area. See Fort MacKay VTPC and Section C – Areas With Discrete Air-To-Air Frequencies.
CAUTION	Wind shear on final apch

ALBERTA

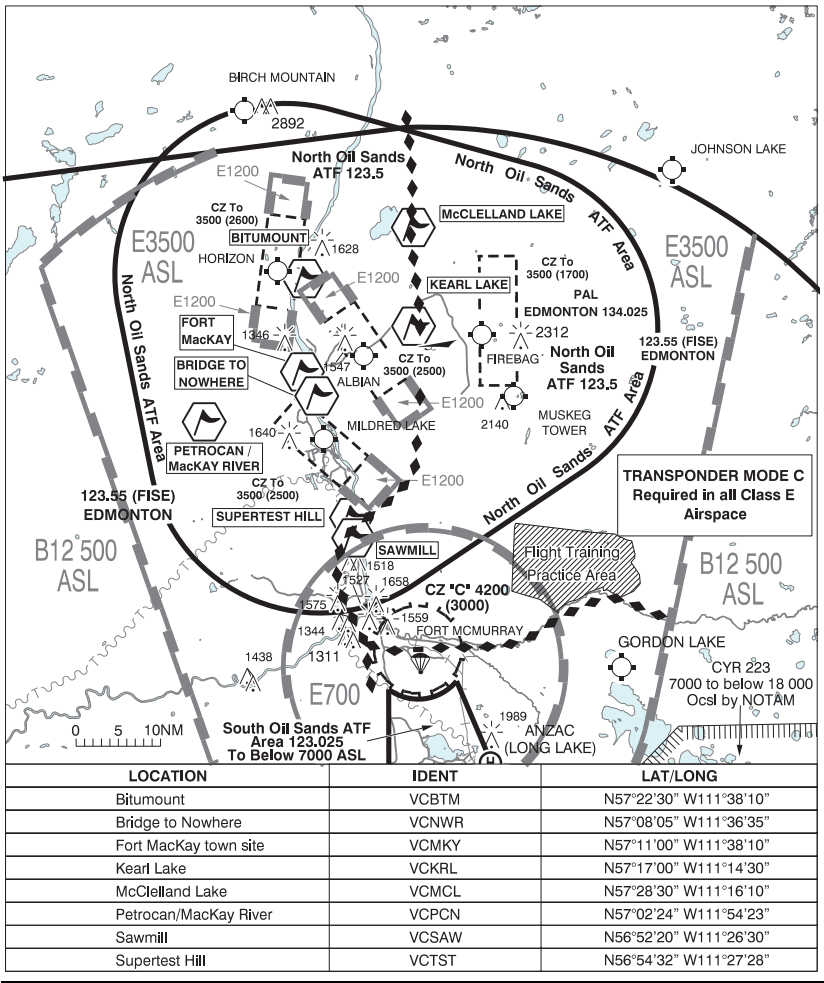
AERODROME / FACILITY DIRECTORY

FORT MACKAY / HORIZON AB

CYNR

REF	N57 22 54 W111 42 04 12 NNW 15°E (2013) UTC-7(6) Elev 916' A5023 LO1 HI2 HI3 CAP		ELEV 916
OPR	Canadian Natural Resources Ltd 780-828-2903 Reg PPR		
FLT PLN	FIC Edmonton 866-WXBRIEF (Toll free within Canada) or 866-541-4102 (Toll free within Canada & USA) ACC Edmonton IFR 888-358-7526 WX AUTO (see COMM). ALTIMETER/WIND 780-828-2907 ltd hrs (see COMM)		
SERVICES			
FUEL	JA-1		
RWY DATA	Rwy 17(173°)/35(353°) 6001x150 ASPH		
RCR	Opr 780-828-2907 RSC/CRFI avbl 13-07Z‡		
LIGHTING	17-(T HI)P2, 35-AO(T HI)P2 ARCAL-122.7 type K		
COMM	RCO Edmonton rdo (Fort McMurray) 123.55 (FISE) 126.7 (bcst) (Acft may not receive RCO on gnd) CLNC DEL Edmonton Ctr 134.025 (CLNC DEL and closing IFR FLT Plan on gnd.) ATF tfc 123.5 CZ shape irregular 3500 ASL (see PRO) PAL Edmonton Ctr 134.025 A/G UNICOM (AU) 122.7 ltd hrs O/T tfc AUTO 122.075		
PRO	Rgt hand circuits Rwy 17 (CAR 602.96). Air tfc advsy freq 123.5 North Oil Sands Area. See Fort MacKay VTPC and Section C – Areas With Discrete Air-To-Air Frequencies.		
CAUTION	Numerous towers & cranes SW A/D		

FORT MACKAY VFR TERMINAL PROCEDURES CHART



ALBERTA

AERODROME / FACILITY DIRECTORY

FORT MACLEOD (ALCOCK FARM) AB**CFM8**

REF	N49 35 W113 18 14°E (2015) UTC-7(6) Elev 3335' A5005	
OPR	Jim Alcock 403-553-2395 Reg	
PF	A-1,2,3 D-4,5	
FLT PLN	FIC Edmonton 866-WXBRIEF (Toll free within Canada) or 866-541-4102 (Toll free within Canada & USA)	
SERVICES		
FUEL	100LL	
OIL	20W50	
RWY DATA	Rwy 07(072°)/25(252°) 3720x100 turf Opr Ltd win maint.	
CAUTION	Pwr lines 25' high 245' E thld Rwy 25 marked with orange & white spheres. Trees 440' W thld Rwy 07 aprx 25' high.	

ALBERTA

AERODROME / FACILITY DIRECTORY

FORT MACLEOD (HOSP) AB (Heli)

CFM9

REF	N49 43 32 W113 23 32 Adj 14°E (2015) UTC-7(6) Elev 3095' A5005	
OPR	Alberta Health Services 403-553-5311 Cert PPR	
FLT PLAN		
FIC	Edmonton 866-WXBRIEF (Toll free within Canada) or 866-541-4102 (Toll free within Canada & USA)	
ACC	Edmonton IFR 888-358-7526	
HELI DATA	FATO 86' dia GRASS Safety Area 115' dia Max heli overall length 57.4'	
LIGHTING	RY(LO) RW(LO) PN	
COMM		
ATF	tfc 123.2 5NM 6200 ASL	
PRO	Arr/dep 357° fr heli, slope 16% (H2), day/night use. Arr/dep 184° to 232° fr heli, slope 16% (H2), day/night use.	
CAUTION	P-line E of heli. Lgtd twr 3219 ASL (135 AGL) 900 ft N of pad.	

ALBERTA

AERODROME / FACILITY DIRECTORY

FORT MACLEOD AB

CEY3

REF	N49 42 W113 25 1SW 14°E (2015) UTC-7(6) Elev 3138' A5005	
OPR	Town 403-553-4425 Reg	
PF	B-1 C-2,3,4,5,6	
FLT PLN	FIC Edmonton 866-WXBRIEF (Toll free within Canada) or 866-541-4102 (Toll free within Canada & USA) ACC Edmonton IFR 888-358-7526	
RWY DATA	Rwy 06(061°)/24(241°) 3000x75 ASPH	
RCR	Opr Ltd maint	
LIGHTING	06-(TE ME), 24-(TE ME) ARCAL-123.2 type K	
COMM	ATF tfc 123.2 5NM 6200 ASL	
PRO	Rgt hand circuits Rwy 06 (CAR 602.96).	
CAUTION	Antenna twr 2.1NM NW A/D 300 AGL and a wind turbine generator 2.4NM SW A/D 363 AGL.	

ALBERTA

AERODROME / FACILITY DIRECTORY

FORT MCMURRAY (LEGEND) AB

CLG7

REF	N57 11 49 W112 53 44 16°E (2012) UTC-7(6) Elev 2061' A5023 LO1	
OPR	Athabasca Oil Corp 780-215-2109 Reg PPR	
FLT PLN	FIC Edmonton 866-WXBRIEF (Toll free within Canada) or 866-541-4102 (Toll free within Canada & USA)	
RWY DATA	Rwy 09(92°)/27(272°)3005x121 GRVL Rwy 27 up 1.43%	
RCR	Opr Ltd maint	
LIGHTING	09-(TE LO), 27-(TE LO)	
COMM	ATF tfc 123.2 5NM 5100 ASL	
CAUTION	Only pilots familiar with lcl terrain should use this A/D. Twrs in vic. Vicinity of North Oil Sands ATF area, see Fort McKay VTPC.	

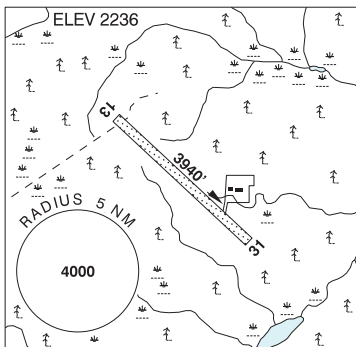
ALBERTA

AERODROME / FACILITY DIRECTORY

FORT McMURRAY (NORTH LIEGE) AB

CNL2

REF	N57 08 10 W113 17 23 17°E (2012) UTC-7(6) Elev 2236' A5023
OPR	Athabasca Oil Corp 780-215-2109 Reg PPR
FLT PLN	
FIC	Edmonton 866-WXBRIEF (Toll free within Canada) or 866-541-4102 (Toll free within Canada & USA)
RWY DATA	Rwy 13(116°)/31(296°) 3940x115 GRVL Rwy 31 up 0.43%
RCR	Opr Ltd maint.
COMM	
ATF	tfc 123.2 5NM 5300 ASL
CAUTION	Only pilots familiar with lcl terrain should use this A/D. Twrs in vic.

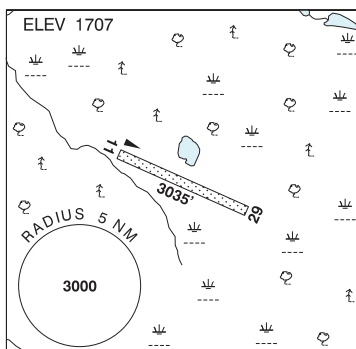


ALBERTA

AERODROME / FACILITY DIRECTORY

FORT McMURRAY (SOUTH LIEGE) AB**CLS3**

REF	N56 49 56 W113 05 55 16°E (2012) UTC-7(6) Elev 1707' A5023
OPR	Athabasca Oil Corp 780-215-2109 Reg PPR
FLT PLN	
FIC	Edmonton 866-WXBRIEF (Toll free within Canada) or 866-541-4102 (Toll free within Canada & USA)
RWY DATA	Rwy 11(98°)/29(278°) 3035x131 GRVL
RCR	Opr Ltd maint.
COMM	
ATF	tfc 123.2 5NM 4700 ASL
CAUTION	Only pilots familiar with lcl terrain should use this A/D. Twrs in vic.



ALBERTA

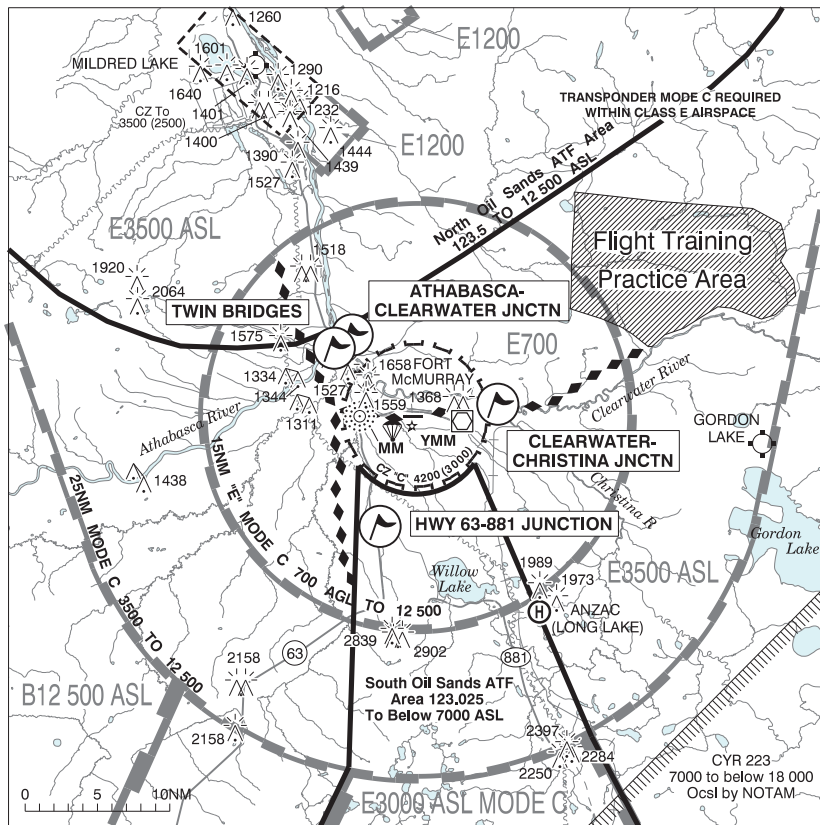
AERODROME / FACILITY DIRECTORY

FORT McMURRAY / MILDRED LAKE AB

CER4

REF	N57 03 20 W111 34 26 Adj NE 15°E (2013) UTC-7(6) Elev 1046' A5023 LO1 HI2 HI3 RCAP	
OPR	Syncrude Canada Ltd 780-790-5094 Reg 1 hr PPR	
PF	A-1 D-2,3,4,5,6	
FLT PLN		
FIG	Edmonton 866-WXBRIEF (Toll free within Canada) or 866-541-4102 (Toll free within Canada & USA)	
ACC	Edmonton IFR 888-358-7526	
RWY DATA	Rwy 11(116°)/29(296°) 5437x100 treated gravel	
RCR	Opr Call Syncrude Security 122.95 for RCR & advsy. Expect delays for snow removal.	
LIGHTING	11-(T ME) P1, 29-(T ME) P1 ARCAL-122.95 type K	
COMM		
RCO	Edmonton rdo 123.55 (FISE) 126.7 (bcst)	
ATF	tfc 123.5 CZ shape irregular 3500 ASL, see PRO	
PAL	Edmonton Ctr 134.025	
A/G	122.95 Syncrude Security	
PRO	Air tfc advsy freq 123.5 North Oil Sands Area. See Fort MacKay VTPC and Planning (Air Tfc Advsy Freq 123.5 North Oil Sands Area).	
CAUTION	Unlighted dyke 3000' NW of Rwy 11 on centre line 150' above thld. Numerous twrs/cranes in vic A/D. Minimize acft ops over tailing pond area NNW of A/D due to bird deterrence activity.	

FORT McMURRAY VFR TERMINAL PROCEDURES CHART



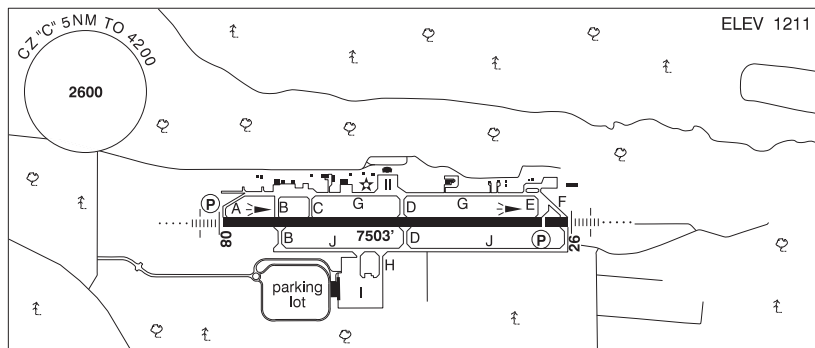
LOCATION	IDENT	LAT/LONG
ATHABASCA - CLEARWATER JUNCTION	VCABA	N56°44.0 W111°23.2
CLEARWATER - CHRISTINA JUNCTION	VCCLW	N56°39.9 W111°03.1
HWY 63 - 881 JUNCTION	VCJCT	N56°31.5 W111°18.1
TWIN BRIDGES	VCTWB	N56°43.9 W111°23.6

ALBERTA

AERODROME / FACILITY DIRECTORY

FORT McMURRAY AB

CYMM



REF	N56 39 12 W111 13 24 7SE 15°E (2012) UTC-7(6) Elev 1211' A5023 LO1 HI2 HI3 CAP
OPR	Fort McMurray Aprt Authority 780-793-8970 Cert Ldg fees
PF	A-1,2,3,6,7 C-4,5
FLT PLN	
FIG	Edmonton 866-WXBRIEF (Toll free within Canada) or 866-541-4102 (Toll free within Canada & USA)
ACC	Edmonton IFR 888-358-7526
WX	METAR AUTO H24 (see COMM) WxCam TAF H24, issue times: 01, 07, 13, 19Z.
SERVICES	Call out chg for after hrs svcs. Ramp fees 24 hrs.
FUEL	100LL, JA-1 (FSII avbl)
OIL	All
S	1,2,3,4,5,6,7
ARFF	DESIGNATED CAT 6 1300-0900Z±, O/T call out chg PN, outside CAT 6 hrs PPR for acft 20 seats & abv, exc for diversions or as an altn A/D
	D & A-ice
SUP FL	
PVT ADV	Executive Flight Centre 123.0 780-791-5551
MIL CON	Associated Energy Group 780-791-5551
RWY DATA	Rwy 08(075°)/26(255°) 7503x150 ASPH Thld 26 displ 500'
RWY CERT	Rwy 08 RVR 1200(1/4sm)/Rwy 26 RVR 1200(1/4sm) AGN IV
TWY CERT	Twy: C, G AGN IIIB
TWY	Twy C and G rstd to acft wingspan 118' or less. Twy H uncontrolled
APRON	ATB Apron I: Ltd prkg. 2hr PN for non-sked acft 780-793-8970. All acft shall enter via the W entrance and exit via Twy H. All acft will be marshalled in and push-back is mandatory. ATB apron II: Ltd prkg. 24 hr PN for non-sked acft 780-793-8970. All acft will be marshalled in and push-back is mandatory.
RCR	Opr Win maint 13-06Z± O/T 2hr PN cost recovery for non-sked acft. CRFI, PLR/PCN
LIGHTING	08-AN(TE HI) P2, 26-AN(TE HI) P2 ARCAL-118.1 type K 0545-1315Z±

ALBERTA

AERODROME / FACILITY DIRECTORY

FORT McMURRAY AB (Cont'd)

CYMM

COMM	<p>RCO Peace River rdo 118.1 (RAAS) 0545-1315Z‡ (emerg only 780-624-5142) Edmonton rdo 123.55 (FISE) 126.7 (bcst)</p> <p>ATIS 128.5 1315-0545Z‡ 877-520-2847 (Toll free within Canada)</p> <p>GND McMurray 121.9 1315-0545Z‡</p> <p>TWR McMurray 118.1 236.6 (E) 1315-0545Z‡ (emerg only 780-743-2511)</p> <p>MF 118.1 Peace River rdo 0545-1315Z‡ 5NM 4200 ASL (CAR 602.98) O/T twr 118.1</p> <p>PAL Edmonton Ctr 135.7</p> <p>AWOS 128.5 0545-1315Z‡</p>
NAV	<p>NDB MM 388 (M) N56 39 11 W111 20 10</p> <p>VOR/DME YMM 112.0 Ch 57 N56 38 52 W111 07 21 (1205')</p> <p>ILS IMM 109.9 (Rwy 26) RVR LOC reliable only within 10° either side of centreline.</p>
PRO	Rgt hand circuits Rwy 08 (CAR 602.96). Transponder MODE C required within the 25 NM Fort McMurray Class E control area extension, the 15 NM Class E transition area & 5 NM control zone. Fit Pln open and close with Edmonton FIC on 123.55 (FISE). Pilots to close VFR flt plans with Edmonton FIC (phone or FISE freq) when practicable or request closure fr ATC. North Oil Sands ATF Area 123.5 north of local CZ, see Fort Mackay VTPC and Section C – Areas With Discrete Air-To-Air Frequencies.
CAUTION	Do not confuse Twy J with Rwy 08/26.

ALBERTA

AERODROME / FACILITY DIRECTORY

FORT SASKATCHEWAN (GEN HOSP) AB (Heli)

CSV4

REF	N53 41 35 W113 12 37 15°E (2012) UTC-7(6) Elev 2055' VTA A5015	
OPR	Fort Saskatchewan Health Ctr 780-998-2256 Cert PPR	
PF	C-1,2,3,4,5,6	
FLT PLN		
FIC	Edmonton 780-890-8386 or Edmonton 866-WXBRIEF (Toll free within Canada) or 866-541-4102 (Toll free within Canada & USA)	
HELI DATA	FATO/TLOF 86' dia CONC Safety Area 115' dia Max heli overall length 57.4'	
LIGHTING	RY (LO)	
COMM		
ATF	tfc 123.2 5NM 5100 ASL	
PRO	For VFR rtes see Edmonton VTPC or as directed by ATC. Arr/dep 299° fr heli slope 16% (H2). Curved arr/dep 119° fr heli slope 16%; curved section commencing 328' fr heli to a 165°/345° track, see sketch (H2). Do not fly over correctional facility.	

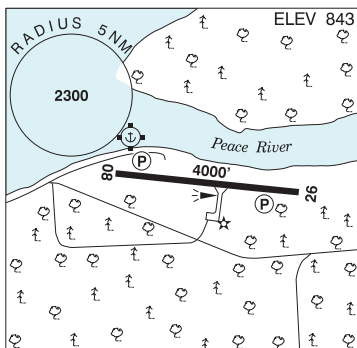
ALBERTA

AERODROME / FACILITY DIRECTORY

FORT VERMILION (WOP MAY MEMORIAL) AB

CEZ4

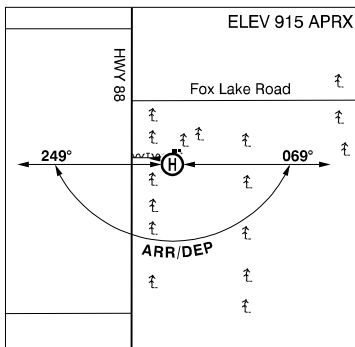
REF	N58 24 15 W115 56 53 2.3ENE 17°E (2013) UTC-7(6) Elev 843' A5023 LO1 CAP
OPR	MacKenzie County 780-927-3718 Reg
PF	A-1 C-2,3,4,5,6
FLT PLN	
FIC	Edmonton 866-WXBRIEF (Toll free within Canada) or 866-541-4102 (Toll free within Canada & USA)
ACC	Edmonton IFR 888-358-7526
RWY DATA	Rwy 08(080°)/26(260°) 4000x100 asphalt
RCR	Opr
LIGHTING	08-(TE LO) P1, 26-(TE LO) P1 ARCAL-123.2 type K
COMM	
ATF	tfc 123.2 5NM 3800 ASL



FORT VERMILION / COUNTRY GARDENS B&B AB (Heli)

CKV9

REF	N58 21 02 W115 56 57 2.5ESE 17°E (2014) UTC-7(6) Elev 915' aprx A5023
OPR	Daryl & Marg Zielsdorf 780-927-3773 Reg
PF	B-1,2,3,5,6 C-4
FLT PLN	
FIC	Edmonton 866-WXBRIEF (Toll free within Canada) or 866-541-4102 (Toll free within Canada & USA)
ACC	Edmonton IFR 888-358-7526
HELI DATA	FATO/TLOF 90' dia GRASS Safety Area 105' dia Max heli overall length 60' Parking Pad-1: 16' x 16' WOOD/CONC Parking Pad-2: 16' x 16' WOOD/CONC Parking Pad-3: 16' x 16' WOOD/CONC Parking Pad-4: 16' x 16' WOOD/CONC
RCR	Opr
COMM	
ATF	tfc 123.2 5NM 4000 ASL
PRO	Arr/dep 069° to 249° fr heli (H3), day use only.



ALBERTA

AERODROME / FACILITY DIRECTORY

FOX CREEK AB

CED4

REF	N54 22 48 W116 45 59 2SE 17°E (2012) UTC-7(6) Elev 2842' A5014	
OPR	Town of Fox Creek 780-622-3896 Reg	
PF	B-1 C-2,3,4,5	
FLT PLN		
FIC	Edmonton 866-WXBRIEF (Toll free within Canada) or 866-541-4102 (Toll free within Canada & USA)	
ACC	Edmonton IFR 888-358-7526	
SERVICES		
FUEL	JB (FSII avbl) 888-778-8765	
RWY DATA	Rwy 10(107°)/28(287°) 2950x75 asphalt	
RCR	Opr Ltd win maint	
LIGHTING	10-(TE ME), 28-(TE ME) ARCAL-123.2 type K	
COMM		
ATF	tfc 123.2 5NM 5800 ASL	
NAV		
NDB	5F 353 (L) N54 22 46 W116 45 36 Pvt Unmonitored	
DME	5F 110.0 Ch 37 N54 22 45 W116 45 34 Pvt Unmonitored	

ALBERTA

AERODROME / FACILITY DIRECTORY

FOX LAKE AB

CEC3

REF	N58 28 24 W114 32 34 1NW 17°E (2012) UTC-7(6) Elev 850' aprx A5023 LO1	
OPR	Little Red River Cree Nation 780-759-3912 Reg PPR Ldg fees	
PF	C-1,4	
FLT PLN	FIC Edmonton 866-WXBRIEF (Toll free within Canada) or 866-541-4102 (Toll free within Canada & USA) ACC Edmonton IFR 888-358-7526	
RWY DATA	Rwy 08(089°)/26(269°) 3500x100 sand/gravel	
RCR	Opr	
LIGHTING	08-AO(TE ME), 26-(TE ME) ARCAL-123.2 type K	
COMM	ATF tfc 123.2 5NM 3900 ASL	
CAUTION	Horses may stray onto rwy.	

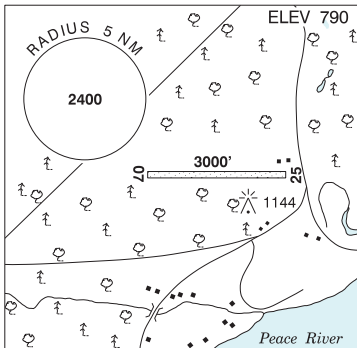
ALBERTA

AERODROME / FACILITY DIRECTORY

GARDEN RIVER AB

CFU4

REF	N58 42 50 W113 52 34 1N 17°E (2012) UTC-7(6) Elev 790' A5023
OPR	Little Red River Cree Nation 780-759-3912 Reg PPR
FLT PLN	
FIC	Edmonton 866-WXBRIEF (Toll free within Canada) or 866-541-4102 (Toll free within Canada & USA)
ACC	Edmonton IFR 888-358-7526
RWY DATA	Rwy 07(073°)/25(253°) 3000x75 turf
RCR	Opr
COMM	
ATF	ffc 123.2 5NM 3800 ASL



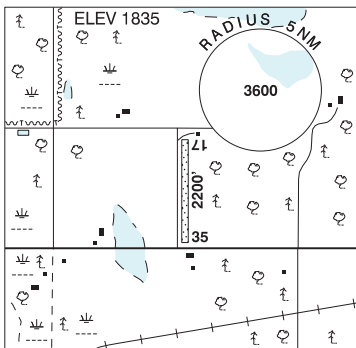
ALBERTA

AERODROME / FACILITY DIRECTORY

GLENDON AB

CFP5

REF	N54 16 15 W111 04 00 2.5NE 14°E (2013) UTC-7(6) Elev 1835' A5015
OPR	D & W Woycenko 780-635-2165 or 780-812-9280 Reg PPR
PF	B-1, C-2,4,5
FLT PLN	
FIC	Edmonton 866-WXBRIEF (Toll free within Canada) or 866-541-4102 (Toll free within Canada & USA)
ACC	Edmonton IFR 888-358-7526
RWY DATA	Rwy 17(166°)/35(346°) 2200x70 turf
RCR	Opr Ltd win maint
COMM	
ATF	tfc 123.2 5NM 4900 ASL
CAUTION	P-lines 30 AGL 150' S thld Rwy 35.



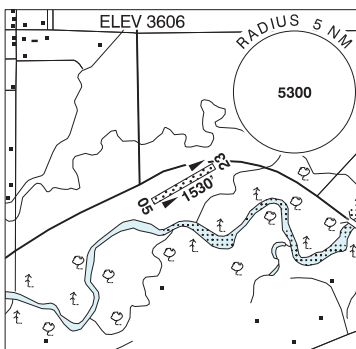
ALBERTA

AERODROME / FACILITY DIRECTORY

GLENWOOD AB

CGW2

REF	N49 21 16 W113 29 44 Adj ESE 14°E (2017) UTC-7(6) Elev 3606' A5005
OPR	George Porter 403-330-9808 Reg PPR
PF	B-5 C-2
FLT PLN	
FIC	Edmonton 866-WXBRIEF (Toll free within Canada) or 866-541-4102 (Toll free within Canada & USA)
SERVICES	
S	5
RWY DATA	Rwy 05(046°)/23(226°) 1530x60 TURF
RCR	Opr Ltd win maint
COMM	
ATF	tfc 123.2 5NM 6700 ASL



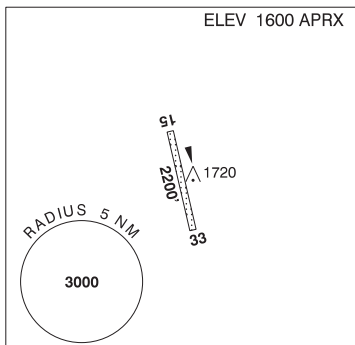
ALBERTA

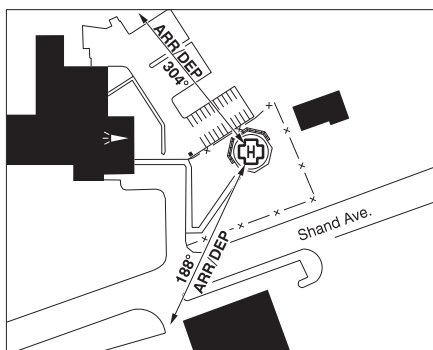
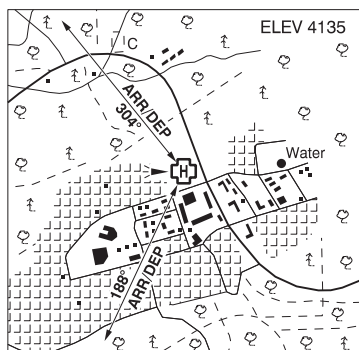
AERODROME / FACILITY DIRECTORY

GORDON LAKE AB

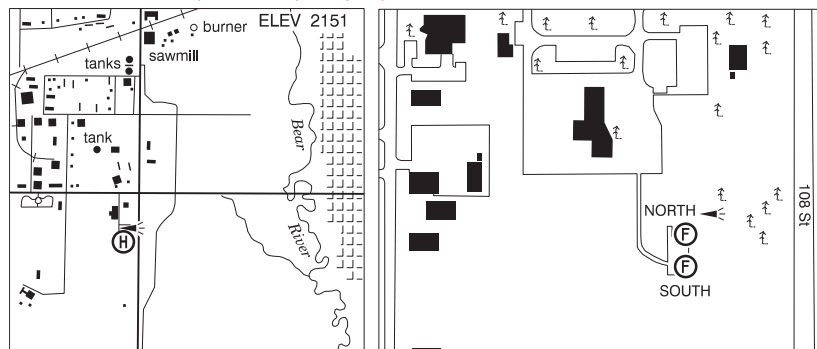
CFW2

REF	N56 37 W110 30 14°E (2012) UTC-7(6) Elev 1600' aprx A5023
OPR	Environment and Sustainable Resource Development 780-743-7125 Reg
FLT PLN	
FIC	Edmonton 866-WXBRIEF (Toll free within Canada) or 866-541-4102 (Toll free within Canada & USA)
ACC	Edmonton IFR 888-358-7526
RWY DATA	Rwy 15(153°)/33(333°) 2200x50 turf
RCR	Opr Ltd maint. No win maint.
COMM	
ATF	tfc 123.2 5NM 4600 ASL



GRANDE CACHE (COMMUNITY HEALTH COMPLEX) AB (Heli)**CGC3**

REF	N53 53 28 W119 07 08 Adj NNW 17°E (2016) UTC-7(6) Elev 4135' A5014
OPR	Alberta Health Services 780-357-2595 Fax 780-538-7379 Cert PPR
PF	B-1,2,4 C-3,5,6,7,8
FLT PLN	
 FIC	Edmonton 866-WXBRIEF (Toll free within Canada) or 866-541-4102 (Toll free within Canada & USA)
 ACC	Edmonton IFR 888-358-7526
HELI DATA	FATO 86' dia elevated non-supporting TLOF 57' dia CONC Safety Area 115' dia 17,000 lbs Max heli overall length 57.4'
 RCR	Opr 780-783-0003
LIGHTING	RY(LO) LED ARCAL-123.2 type J
COMM	
 ATF	tfc 123.2 5NM 7100 ASL
PRO	Arr/dep 188° fr heli, (H1), day/night use. Arr/dep 304° fr heli, slope 12% (H2), day/night use.
CAUTION	Lgtd twr 4314 ASL (197 AGL) 0.1NM NNW of heli. Trees N of heli. Multiple lamp posts in vic of heli.

GRANDE PRAIRIE (FORESTRY) AB (Heli)**CEZ9**

REF	N55 09 13 W118 49 21 Adj SW 17°E (2014) UTC-7(6) Elev 2151' A5014
OPR	Dept of Environment Land & Forest Service 780-538-8080 Cert PPR
FLT PLN	
FIC	Edmonton 866-WXBRIEF (Toll free within Canada) or 866-541-4102 (Toll free within Canada & USA)
ACC	Edmonton IFR 888-358-7526
HELI DATA	NORTH: FATO 63' x 63' CONC TLOF 38' x 38' CONC Safety Area 71' x 71' SOUTH: FATO 86' x 86' CONC TLOF 38' x 38' CONC Safety Area 96' x 96' Max heli overall length 57.3'
COMM	
RCO	Edmonton rdo 123.475 (FISE) 126.7 (bcst)
MF	Grande Prairie rdo 118.1 5NM centered on Grande Prairie A/D 2.7NM WNW 5200 ASL (CAR 602.98)

ALBERTA

AERODROME / FACILITY DIRECTORY

GRANDE PRAIRIE (QUEEN ELIZABETH II HOSP) AB (Heli)

CGP2

REF	N55 10 34 W118 47 16 Adj 17°E (2014) UTC-7(6) Elev 2194' A5014	
OPR	Queen Elizabeth II Hospital 780-538-7100 (Security) or 780-538-7246 or 780-832-2104 Cert PPR	
FLT PLN	FIC Edmonton 866-WXBRIEF (Toll free within Canada) or 866-541-4102 (Toll free within Canada & USA)	
HELI DTA	FATO 83' dia ASPH TLOF 56' dia CONC Safety Area 110' dia Max heli overall length 55.1'	
	RCR Opr 15-22Z†	
LIGHTING	RY(LO) green	
COMM	MF Grande Prairie rdo 118.1 5NM centred on Grande Prairie A/D 3.4NM W 5200 ASL (CAR 602.98)	
PRO	Arr/dep curved fit path 170° to 124° fr heli, slope 12% (H2).	
CAUTION	Overhead P-line N of heli. Light poles S of heli. Hosp bldg SE of heli.	

ALBERTA

AERODROME / FACILITY DIRECTORY

GRANDE PRAIRIE AB

CYQU

REF	N55 10 55 W118 53 14 3WNW 18°E (2013) UTC-7(6) Elev 2196' A5014 LO1 HI3 CAP	
OPR	Grande Prairie aprt comsn 780-539-5270 Cert Ldg fees	
PF	A-1,2,3,6 avbl 13-05Z± C-1,2,3,4,5,6	
FLT PLN		
FIG	Edmonton 866-WXBRIEF (Toll free within Canada) or 866-541-4102 (Toll free within Canada & USA)	
ACC WX	Edmonton IFR 888-358-7526 METAR H24. TAF H24, issue times: 01, 07, 13, 19Z.	
SERVICES		
FUEL	100LL, JA, JA-1(FSII avbl), JB, SP	
OIL	All	
S	1,2,3,4,5,6	
ARFF	PARTICIPATING CAT 5 for sked pax fit that provide 30 day advance sked only. All other fit 3 hr PN, cost recovery.	
SUP FL	D & A - ice	
PVT ADV	Happy Gas 122.7 780-532-2878	
MIL CON	Happy Gas 780-532-2878	
RWY DATA	Rwy 12(117°)/30(297°) 8502x148 ASPH Thld 12 displ 400' Rwy 07(072°)/25(252°) 6200x200 ASPH	
RWY CERT	Rwy 30 RVR 1200(1/4sm) Rwy 12/30 AGN IV Rwy 07/25 AGN IV	
TWY	Twy D AGN II No vehicle ctl on all twys.	
APRON	ATB Apron: Aircraft parking stands with painted numbers require marshall in and push-back out. No exceptions. Heli not permitted on main apron. PPR pvt acft.	
RCR	Opr Maint 1100-0445Z±, O/T 1 hr PN. Call out fee may be levied. CRFI, PLR/PCN	
LIGHTING	07-AO(TE ME) P2, 25-AO(TE ME) P2, 12-AS(TE HI) P2, 30-AN(TE HI) P2	
COMM		
RADIO	118.1 (V) (emerg only 780-539-5185)	
RCO	Edmonton rdo 123.475 (FISE) 126.7 (bcst)	
ATIS	128.6	
CLNC DEL	121.9 ltd hrs	
MF	rdo 118.1 5NM 5200 ASL (CAR 602.98)	
PAL	Edmonton Ctr 134.5	
NAV		
NDB	QU 221 (M) N55 08 15 W118 48 46	
VOR/DME	YQU 113.1 Ch 78 N55 10 27 W119 01 49 (2515')	
ILS	IQU 109.9 (Rwy 30) LOC reliable only within 10° either side of centreline.	
CAUTION	Acft to avoid overflying Flyingshot Lake aprx 2NM SSE Thld 30. Trumpeter Swan nesting area.	

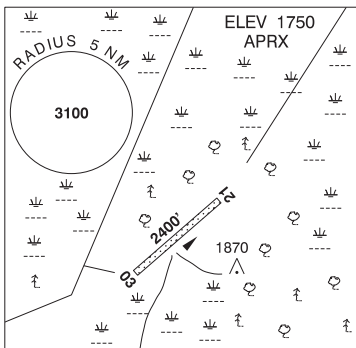
ALBERTA

AERODROME / FACILITY DIRECTORY

GRANDE AB

CFA5

REF	N56 18 W112 14 15°E (2012) UTC-7(6) Elev 1750' aprx A5015 A5023
OPR	Environment and Sustainable Resource Development 780-743-7125 Reg
FLT PLN FIC	Edmonton 866-WXBRIEF (Toll free within Canada) or 866-541-4102 (Toll free within Canada & USA)
RWY DATA RCR	Rwy 03(034°)/21(214°) 2400x100 turf Opr Ltd maint. No win maint.
COMM ATF	tfc 123.2 5NM 4800 ASL



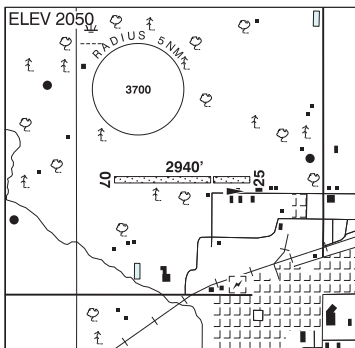
ALBERTA

AERODROME / FACILITY DIRECTORY

GRIMSHAW AB

CFD5

REF	N56 11 46 W117 37 31 Adj NW 16°E (2020) UTC-7(6) Elev 2050' A5014 A5022
OPR	Grimshaw Flying Club 780-332-4471/4481 Darren Kuester 780-332-1026 Reg
PF	C-2,3,4,5
FLT PLN	FIC Edmonton 866-WXBRIEF (Toll free within Canada) or 866-541-4102 (Toll free within Canada & USA)
RWY DATA	Rwy 07(074°)/25(254°) 2940x75 turf/snow Thld 25 displ 920'
RCR	Opr Ltd maint Rwy rough
COMM	
ATF	tfc 122.0 5NM 5100 ASL



ALBERTA

AERODROME / FACILITY DIRECTORY

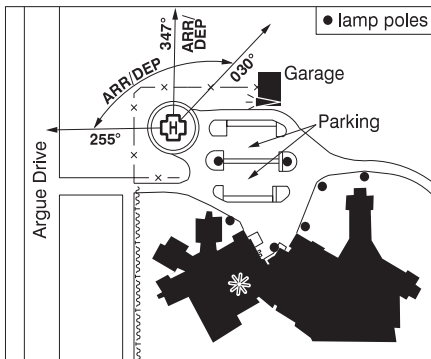
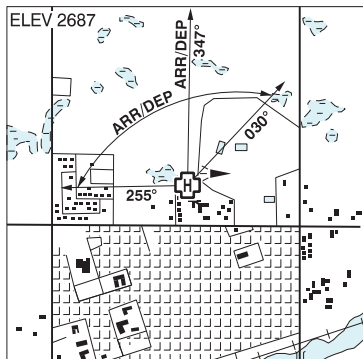
HALKIRK / PAINTEARTH (FETAZ) AB

CPE8

REF	N52 22 58 W112 00 08 8NNE 13°E (2018) UTC-7(6) Elev 2458' A5015	
OPR	Gerard and Donna Fetaz 780-583-2184 Reg PPR	
PF	B-1	
FLT PLN		
FIC	Edmonton 866-WXBRIEF (Toll free within Canada) or 866-541-4102 (Toll free within Canada & USA)	
SERVICES		
S	5	
RWY DATA	Rwy 08(077°)/26(257°) 2640x60 GRASS	
RCR	Opr Ltd win maint	
COMM		
ATF	tfc 123.2 5NM 5500 ASL	
CAUTION	P-lines along the road E of rwy.	

HANNA (HEALTH CENTRE) AB (Heli)

CHD3



REF	N51 39 04 W111 55 44 Adj N 14°E (2014) UTC-7(6) Elev 2687' A5005
OPR	Alberta Health Services 403-854-3331 Cert NVIS OPS AUTH PPR
FLT PLN	
FIC	Edmonton 866-WXBRIEF (Toll free within Canada) or 866-541-4102 (Toll free within Canada & USA)
ACC	Edmonton IFR 888-358-7526
HELI DATA	FATO/TLOF 64' dia ASPH Safety Area 90' dia Max heli overall length 44.8' (CAR 602.96)
COMM	
ATF	tfc 123.2 5NM centred on Hanna A/D 1.5NM SE 5700 ASL
PRO	Arr/dep 347° fr heli, slope 8% (H3) (CAR 602.96) Arr/dep 255° to 030° fr heli, slope 16% (H2) (CAR 602.96) NVIS rqrd for night use all flt paths (CAR 602.96)
CAUTION	Unlgt P-line 115 ft SSW of heli, oriented N-S. Unlgt lamp posts 105' SE of heli.

ALBERTA

AERODROME / FACILITY DIRECTORY

HANNA AB

CEL4

REF	N51 37 53 W111 54 15 1SE 14°E (2013) UTC-7(6) Elev 2738' A5005 LO2	
OPR	Town 403-854-4433 Reg	
PF	A-1,3 C-2,4,5	
FLT PLN		
FIC	Edmonton 866-WXBRIEF (Toll free within Canada) or 866-541-4102 (Toll free within Canada & USA)	
ACC	Edmonton IFR 888-358-7526	
SERVICES		
FUEL	100LL 403-857-9221/8550, 403-854-1841/8499	
RWY DATA	Rwy 12(121°)/30(301°) 3535x75 ASPH Rwy slopes up fr thlds. Rwy 02/20 1800x100 TURF Rwy 15/33 1418x60 TURF	
RCR	Opr Ltd maint	
LIGHTING	12-(TE ME), 30-(TE ME) ARCAL-123.2 type K	
COMM		
ATF	ffc 123.2 5NM 5700 ASL	
NAV		
NDB	9A 221 (L) N51 37 40 W111 54 03 Pvt Unmonitored	
CAUTION	Acft on opposite ends of Rwys 12/30 may not be visible to each other.	

ALBERTA

AERODROME / FACILITY DIRECTORY

HARDISTY (HEALTH CENTRE) AB (Heli)**CHD2**

REF	N52 40 08 W111 18 27 Adj S 14°E (2012) UTC-7(6) Elev 2075' A5015	
OPR	FM&E AHS 780-888-3742 Fax 780-888-2427 Cert PPR	
PF	A-1,2,4 C-3,5	
FLT PLN		
FIC	Edmonton 866-WXBRIEF (Toll free within Canada) or 866-541-4102 (Toll free within Canada & USA)	
ACC	Edmonton IFR 888-358-7526	
HELI DATA	FATO 64' dia CONC/GRASS TLOF 39' dia CONC/GRASS Safety Area 85' x 85' Max heli overall length 42.7'	
RCR	Opr	
LIGHTING	RY	
COMM		
ATF	tfc 123.2 5NM centred on Hardisty land A/D 3NM SW 5300 ASL	
PRO	Arr/dep 004° & 139° fr heli, slope 16% (H2).	
CAUTION	P-lines N of heli.	

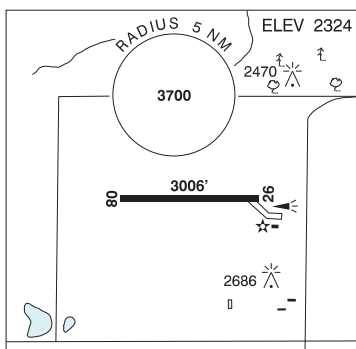
ALBERTA

AERODROME / FACILITY DIRECTORY

HARDISTY AB

CEA5

REF	N52 38 48 W111 23 08 3.5SW 13°E (2016) UTC-7(6) Elev 2324' A5015 LO2 CAP
OPR	Town 780-888-3623 Reg
PF	C-2,3,4,5
FLT PLN	
FIC	Edmonton 866-WXBRIEF (Toll free within Canada) or 866-541-4102 (Toll free within Canada & USA)
ACC	Edmonton IFR 888-358-7526
RWY DATA	Rwy 08(077°)/26(257°) 3006x75 ASPH Rwy 08 down 0.4%
RCR	Opr O/T 780-888-1747 Ltd maint
LIGHTING	08-(TE ME), 26-(TE ME) ARCAL-123.2 type K
COMM	
ATF	tfc 123.2 5NM 5300 ASL



ALBERTA

AERODROME / FACILITY DIRECTORY

HESPERO / SAFRON RESIDENCE AB (Heli)

CTS6

REF	N52 16 49 W114 25 41 2.8SSE 15°E (2012) UTC-7(6) Elev 3192' A5005 A5015	
OPR	Terry Safron 403-357-4999 Reg PPR Day only	
PF	C-1 D-2,3,4,5,6	
FLT PLN	FIC Edmonton 866-WXBRIEF (Toll free within Canada) or 866-541-4102 (Toll free within Canada & USA)	
SERVICES	FUEL 100LL, JB (FSII avbl)	
HELI DATA	FATO 64' dia GRASS TLOF 60' x 60' CONC Safety Area 85' dia Max heli overall length 42.7'	
RCR	Opr	
COMM	ATF tfc 123.2 4NM centered on Hespero A/D	
PRO	Arr/dep 048°-228° fr heli. Slope 6% first section (H3). Day use only. Red Deer Common Frequency Area 122.875 outside of A/D ATF. See SECTION C PLANNING.	
CAUTION	Hangar and trees N of 228° flight path aprx 230' W of heli.	

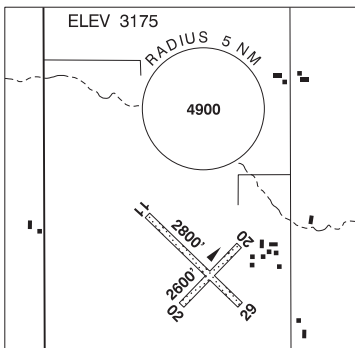
ALBERTA

AERODROME / FACILITY DIRECTORY

HESPERO AB

CFB3

REF	N52 18 00 W114 27 49 2SW 15°E (2012) UTC-7(6) Elev 3175' A5005 A5015
OPR	Skocdopole Construction Ltd 403-746-5744 or 403-357-8266 Reg
FLT PLN	
FIC	Edmonton 866-WXBRIEF (Toll free within Canada) or 866-541-4102 (Toll free within Canada & USA)
ACC	Edmonton IFR 888-358-7526
RWY DATA	Rwy 11(119°)/29(299°) 2800x100 turf Rwy 02(029°)/20(209°) 2600x100 turf Opr Ltd win maint
COMM	
ATF	tfc 123.2 4NM 6200 ASL



ALBERTA

AERODROME / FACILITY DIRECTORY

HIGH LEVEL AB

CYOJ

REF	N58 37 18 W117 09 53 6NNW 18°E (2014) UTC-7(6) Elev 1109' A5022 A5023 LO1 HI2 CAP	
OPR	Town 780-926-3659 O/T 780-926-2201 15-24Z‡ Nov-Apr; H24 May-Oct 15-24Z‡ Cert Fees apply	
PF	A-1,2,6 C-3,4,5	
FLT PLN	<p>FIC Edmonton 866-WXBRIEF (Toll free within Canada) or 866-541-4102 (Toll free within Canada & USA)</p> <p>ACC WX Edmonton IFR 888-358-7526 METAR 14-05‡ O/T METAR AUTO (see COMM) TAF H24, issue times: 01, 07, 13, 19Z. WxCam</p>	
SERVICES	<p>FUEL 100LL, JA-1 (FSII avbl)</p> <p>OIL All</p> <p>S 1,2,3,4,6 Prkg fees, ctc Opr</p> <p>PVT ADV Flight Fuels 780-926-3700/6716</p>	
RWY DATA	Rwy 13(136°)/31(316°) 5002x150 ASPH	
RWY CERT	Rwy 13/31 AGN IV	
TWY	Twy B & apron II rstd to Agriculture and Forestry, Apr 1-Sep 30.	
RCR	Opr Win & sum maint ltd hrs (see OPR) O/T 1 hr PN, call out fees apply. CRFI, PLR.	
LIGHTING	13-(TE ME) P2, 31-(TE ME) P2 ARCAL 05-14Z‡ 123.25 type K	
COMM	<p>RADIO 123.25 (V) 14-05Z‡ (emerg only 780-926-3606)</p> <p>RCO Edmonton rdo 123.375 (FISE) 126.7 (bcst)</p> <p>MF rdo ltd hrs O/T tfc 123.25 5NM 4200 ASL (CAR 602.98)</p> <p>PAL Edmonton Ctr 123.7 135.1</p> <p>AWOS 128.225 0500-1400‡</p>	
NAV	<p>VOR/DME YOJ 113.3 Ch 80 N58 33 15 W117 05 35 (1112')</p>	
CAUTION	Extv bird activity in vic of aprt Mar -Oct. Drainage ditch 90' fr rwy edge, full length, both sides.	

ALBERTA

AERODROME / FACILITY DIRECTORY

HIGH PRAIRIE AB

CZHP

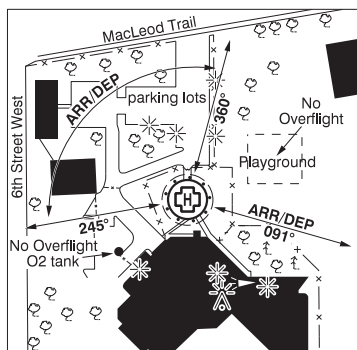
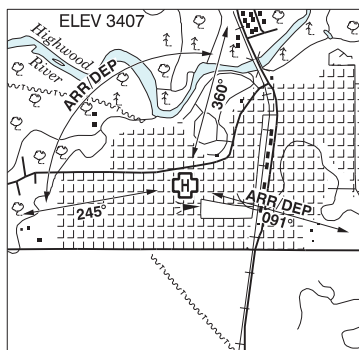
REF	N55 23 37 W116 28 30 2S 16°E (2015) UTC-7(6) Elev 1975' A5014 LO1 CAP	
OPR	Big Lakes County 780-523-5955/8262 Reg	
PF	B-1 C-2,4,5	
FLT PLN		
FIG	Edmonton 866-WXBRIEF (Toll free within Canada) or 866-541-4102 (Toll free within Canada & USA)	
ACC	Edmonton IFR 888-358-7526	
SERVICES		
FUEL	100LL, JA-1 (self-serve credit cards) ctc 780-523-8262	
RWY DATA	Rwy 07(074°)/25(254°) 4332x75 ASPH	
RCR	Opr Ltd maint	
HELI DATA	50' x 50' TURF	
LIGHTING	07-(TE ME), 25-(TE ME) ARCAL-122.8 type K	
COMM		
ATF	tfc 122.8 5NM 5000 ASL	

ALBERTA

AERODROME / FACILITY DIRECTORY

HIGH RIVER (HOSP) AB (Heli)

CHR2



REF	N50 34 34 W113 52 46 Adj S 15°E (2013) UTC-7(6) Elev 3407' A5005
OPR	Alberta Health Services 403-652-2200 Cert NVIS OPS AUTH PPR
FLT PLN	
 FIC	Edmonton 866-WXBRIEF (Toll free within Canada) or 866-541-4102 (Toll free within Canada & USA)
 ACC	Edmonton IFR 888-358-7526
HELI DATA	FATO/TLOF 67' dia ASPH Safety Area 89' dia Max heli overall length 44.8' (CAR 602.96)
 RCR	Opr
LIGHTING	RW(ME) yellow
COMM	
 MF	tfc 123.0 5NM 6400 ASL centered on High River A/D 3.0NM SE (CAR 602.98)
PRO	Arr/dep 091° fr heli, (H1) (CAR 602.96). Arr/dep 245° to 360° fr heli, (H1) (CAR 602.96). NVIS rqrd for night use, all fit paths (CAR 602.96). Avoid fit over playground adj NE of heli. No fit over oxygen tanks adj WSW of heli.
CAUTION	Lgtd twr 3938 ASL (362 AGL) aprx 2.8NM SSW. Trees 79 AGL W, NW, NNE and SE of heli. Ultra-light tfc at High River CEN4 2NM SE

ALBERTA

AERODROME / FACILITY DIRECTORY

HIGH RIVER AB

CEN4

REF	N50 32 00 W113 50 29 2.5 SSE 14°E (2014) UTC-7(6) Elev 3447' VTA A5005 LO2 T1 CAP	
OPR	High River Regional Airport Ltd 403-601-1654 Reg	
PF	A-1 C-2,3,4,5,6	
FLT PLN		
FIC	Edmonton 866-WXBRIEF (Toll free within Canada) or 866-541-4102 (Toll free within Canada & USA)	
ACC	Edmonton IFR 888-358-7526	
SERVICES		
FUEL	100LL Opr or Foothills Flight Center Inc. 403-603-4091 (Self-serve, all major credit & debit cards) JA-1 (Self-serve, all major credit cards)	
OIL	All	
S	1,2,3,4,5,6	
RWY DATA	Rwy 07(066°)/25(246°) 4160x75 ASPH Thld 07 displ 687' Thld 25 displ 475' Rwy 15(145°)/33(325°) 2726x55 GRVL Rwy 33 down 1.28%	
RCR	Opr Ltd win maint Rwy 07/25. Ltd maint Rwy 15/33	
LIGHTING	07-(TE LO), 25-(TE LO) Holding bay not lgtd, not avbl for ngt ops.	
COMM		
MF	ftc 123.0 5NM 6400 ASL (CAR 602.98)	
CAUTION	Ultra-light activity on field. Acft at opposite ends of Rwy 07/25 may not be visible to each other.	

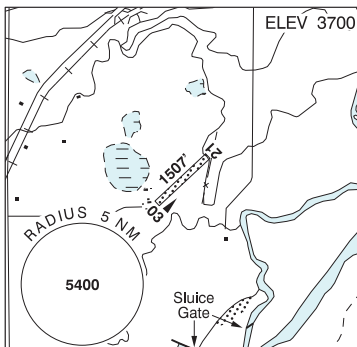
ALBERTA

AERODROME / FACILITY DIRECTORY

HILLSPRING (BECK FARM) AB

CHS3

REF	N49 20 12 W113 34 24 3.2NE SW 14°E (2013) UTC-7(6) Elev 3700' A5005
OPR	Jim Beck 403-382-1839 Reg PPR
PF	C-2 D-3,4,5
FLT PLN	
FIC	Edmonton 866-WXBRIEF (Toll free within Canada) or 866-541-4102 (Toll free within Canada & USA)
RWY DATA	Rwy 03(033°)/21(213°) 1507x35 grass Rwy 03 down 2%
RCR	Opr Ltd win maint PN
COMM	
ATF	tfc 123.2 5NM 6700 ASL



ALBERTA

AERODROME / FACILITY DIRECTORY

HINTON / ENTRANCE AB

CEE4

REF	N53 22 53 W117 42 04 6W 17°E (2012) UTC-7(6) Elev 3450' A5014	
OPR	Hinton Flying Club 780-817-5678 Reg	
PF	C-2,3,4,5,6	
FLT PLN		
FIC	Edmonton 866-WXBRIEF (Toll free within Canada) or 866-541-4102 (Toll free within Canada & USA)	
ACC	Edmonton IFR 888-358-7526	
RWY DATA	Rwy 04(046°)/22(226°) 3700x150 turf	
RCR	Opr Ltd maint	
COMM		
RCO	Edmonton (Jasper-Hinton) 123.55 (FISE) (May not be receivable on gnd)	
ATF	UNICOM (AU) ltd hrs O/T tfc 123.35 5NM centered on Jasper -Hinton A/D 4.2NM S 7000 ASL	
PRO	Rgt hand circuits Rwy 04 (CAR 602.96).	
CAUTION	Avoid low flying over southern corner of rwy due to livestock. Wildlife & livestock may be on rwy.	

ALBERTA

AERODROME / FACILITY DIRECTORY

HINTON / JASPER-HINTON AB

CEC4

REF	N53 19 09 W117 45 12 9.5SW 16°E (2014) UTC-7(6) Elev 4006' A5014 LO2 CAP RCAP	
OPR	Yellowhead County 780-865-4474/712-1870 Reg	
PF	A-1 D-1,2,3,4,5,6	
FLT PLN	FIC Edmonton 866-WXBRIEF (Toll free within Canada) or 866-541-4102 (Toll free within Canada & USA) ACC Edmonton IFR 888-358-7526 WX AUTO 780-865-5394 (see COMM) ALTIMETER/WIND 780-865-4474 or 780-712-1870 ltd hrs (see COMM) WxCam	
SERVICES	Call out chg may be levied for svcs.	
FUEL	JA-1 888-778-8765	
OIL	80, 100	
RWY DATA	Rwy 02(023°)/20(203°) 4510x100 asphalt Thld 02 displ 205' Thld 20 displ 307' Rwy 20 up 0.42%	
RCR	Opr	
LIGHTING	02-(TE ME) V1, 20-(TE ME) V1 ARCAL-123.2 type K	
COMM	RCO Edmonton rdo 123.55 (FISE) 126.7 (bcst) ATF UNICOM (AU) ltd hrs O/T tfc 123.35 5NM 7000 ASL AUTO 122.55	
CAUTION	Hinton/Entrance A/D 4.2NM N.	

ALBERTA

AERODROME / FACILITY DIRECTORY

HUGGETT / GOODWOOD FIELD AB

CGF5

REF	N53 20 43 W114 09 21 2NW 15°E (2017) UTC-7(6) Elev 2390' VTA A5015	<p>The map shows the aerodrome layout with the North Saskatchewan River to the north. Runway 2240 is oriented southeast. A racetrack is located south of the runway. A circle with a radius of 5 NM is centered at an elevation of 4100 ASL. The aerodrome elevation is 2390'. Various terrain features and obstructions are marked with symbols.</p>
OPR	Geffo Building Ltd. 780-996-7881 Reg PPR	
PF	D-1,2,3,4,5,6,7,8	
FLT PLN		
FIC	Edmonton 866-WXBRIEF (Toll free within Canada) or 866-541-4102 (Toll free within Canada & USA)	
SERVICES		
S	4,5	
RWY DATA	Rwy 11(109°)/29(289°) 2240x50 TURF	
RCR	780-718-4142 Ltd win maint	
COMM		
ATF	tfc 123.2 2NM below 4600 ASL	
PRO	For VFR routes see Edmonton VTPC or as directed by ATC. Edmonton Intl Class C airspace 4600 ASL and above overlies A/D. TRANSPONDER MANDATORY - Acft operating in Edmonton Class C require a discrete transponder code which may be obtained by filing a flt pln or ctc 888-358-7526 at least 30 min prior to entering.	

ALBERTA

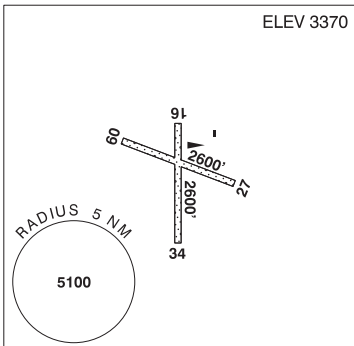
AERODROME / FACILITY DIRECTORY

INDUS / WINTERS AIRE PARK AB

CFY4

REF	N50 54 W113 47 1SW 15°E (2012) UTC-7(6) Elev 3370' VTA A5005
OPR	Blue Yonder Avn 403-936-5767 Reg PPR
PF	B-1 D-2,3,4,5,6
FLT PLN	
FIC	Edmonton 866-WXBRIEF (Toll free within Canada) or 866-541-4102 (Toll free within Canada & USA)
ACC	Edmonton IFR 888-358-7526
SERVICES	
FUEL	MG-1
S	1,2
RWY DATA	Rwy 09(096°)/27(276°) 2600x75 turf Rwy 16(165°)/34(345°) 2600x75 turf
RCR	Opr Ltd maint, sfc ruf.
COMM	
ATF	tfc 123.2 5NM 4800 ASL

ELEV 3370



INNISFAIL (HOSP) AB (Heli)

CSF2

REF	N52 01 10 W113 57 13 Adj 15°E (2013) UTC-7(6) Elev 3107' A5005 A5015	
OPR	Town of Innisfail 403-227-7800/358-6872 Cert PN	
PF	A-1,4 C-2,3,5 D-6	
FLT PLN		
FIC	Edmonton 866-WXBRIEF (Toll free within Canada) or 866-541-4102 (Toll free within Canada & USA)	
HELI DATA	FATO/TLOF 64' dia ASPH Safety Area 85' dia	
RCR	Opr	
LIGHTING	RF-(FL) (4 x white) ARCAL-123.05 type J (also activates windsock, flashing bcn on aquatic centre roof and hospital roof)	
COMM		
ATF ARR DEP	tfc 123.0 4NM 6100 ASL Edmonton Ctr 132.85 Edmonton Ctr 132.85	
PRO	Arr/dep 100° & 245° fr heli, slope 16% (H2). Red Deer Common Frequency Area 122.875 outside of A/D ATF. See SECTION C PLANNING.	
CAUTION	P-lines to E and N of pad Glider and Parachuting activities (local area) operating from Innisfail A/D CEM4.	

ALBERTA

AERODROME / FACILITY DIRECTORY

INNISFAIL AB

CEM4

REF	N52 04 43 W114 01 39 3.9NW 15°E (2013) UTC-7(6) Elev 3017' A5005 A5015 LO2	
OPR	Innisfail Flying Club 403-896-4809 or 403-713-0126 Reg	
PF	B-1 D-2,3,4,5,6	
FLT PLN	FIC Edmonton 866-WXBRIEF (Toll free within Canada) or 866-541-4102 (Toll free within Canada & USA)	
SERVICES	FUEL 100LL OIL 15W50 S 5	
RWY DATA	Rwy 04(045°)/22(225°) 3025x100 asphalt Rwy 10(105°)/28(285°) 3025x100 asphalt Rwy 16(165°)/34(345°) 3025x100 asphalt RCR Opr Ltd maint. Rwys 04/22 & 10/28 no win maint.	
LIGHTING	16-(TE ME), 34-(TE ME) ARCAL-123.0 type K	
COMM	ATF tfc 123.0 3NM 6000 ASL	
PRO	Red Deer Common Frequency Area 122.875 outside of A/D ATF. See SECTION C PLANNING.	
CAUTION	Glider activity. Rwys 04/22 & 10/28 asphalt sfc ruf. Parachuting vic of aprt dur daylight hrs 12,500 ASL and below.	

ALBERTA

AERODROME / FACILITY DIRECTORY

IRMA AB

CFU8

REF	N52 54 44 W111 10 26 2.2E 14°E (2012) UTC-7(6) Elev 2230' A5015	
OPR	Gordon Oracheski 780-233-5452 Bill Oracheski 587-281-4221 Reg PN	
PF	C-1,2,5	
FLT PLN	FIC Edmonton 866-WXBRIEF (Toll free within Canada) or 866-541-4102 (Toll free within Canada & USA)	
RWY DATA	Rwy 10(101°)/28(281°) 2509x65 oiled gravel Thld 28 displ 310'.	
RCR	Opr Ltd win maint	
COMM	ATF UNICOM ltd hrs O/T tfc 122.8 5NM 5300 ASL	
CAUTION	Hgr adj NE corner Thld Rwy 28. Ultra-light activity in vic.	

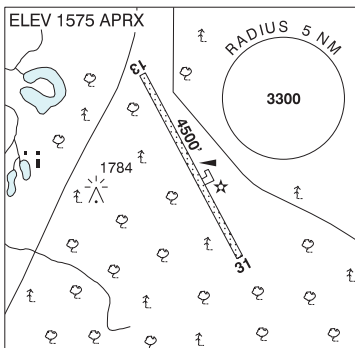
ALBERTA

AERODROME / FACILITY DIRECTORY

JANVIER AB

CEP5

REF	N55 54 W110 44 14°E (2012) UTC-7(6) Elev 1575' aprx A5015
OPR	Muni of Wood Buffalo 780-743-7859 Reg
FLT PLN	
FIC	Edmonton 866-WXBRIEF (Toll free within Canada) or 866-541-4102 (Toll free within Canada & USA)
RWY DATA	Rwy 13(138°)/31(318°) 4500x100 gravel
RCR	Opr Ltd win maint
COMM	
ATF	tfc 123.2 5NM 4600 ASL
CAUTION	Possibility of animals in vic and crossing rwy.



ALBERTA

AERODROME / FACILITY DIRECTORY

JASPER AB

CYJA

REF	N52 59 48 W118 03 34 7.2N 17°E (2012) UTC-7(6) Elev 3350' A5014	
OPR	Supt, Jasper National Park 780-852-6155 Reg Registration and dly ldg fees payable at kiosk. For ldg and Park fee options ctc 780-852-6220.	
PF	B-1 D-2,3,4,5,6	
FLT PLN		
FIC	Edmonton 866-WXBRIEF (Toll free within Canada) or 866-541-4102 (Toll free within Canada & USA)	
ACC	Edmonton IFR 888-358-7526	
RWY DATA	Rwy 13(136°)/31(316°) 3990x150 turf	
RCR	Opr No win maint. Sfc ruf due to grass tufting. Rstd to acft 12,500 lbs or less.	
COMM		
ATF	tfc 123.2 5NM 6400 ASL	
PRO	Ldg for emerg, diversions and non-commercial or recreational acft only. National Parks Act Access Regulations enforced.	
CAUTION	Elk may be on rwy.	

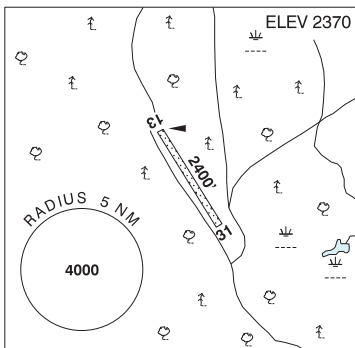
ALBERTA

AERODROME / FACILITY DIRECTORY

JEAN LAKE AB

CFF3

REF	N57 29 W113 53 16°E (2012) UTC-7(6) Elev 2370' A5023
OPR	Environment and Sustainable Resource Development 780-743-7125 Reg
FLT PLN	
FIC	Edmonton 866-WXBRIEF (Toll free within Canada) or 866-541-4102 (Toll free within Canada & USA)
RWY DATA	Rwy 13(134°)/31(314°) 2400x100 turf
RCR	Opr Ltd maint. No win maint.
COMM	
ATF	tfc 123.2 5NM 5400 ASL



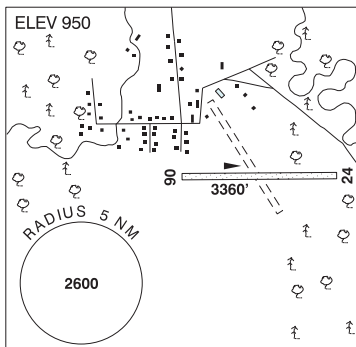
ALBERTA

AERODROME / FACILITY DIRECTORY

JOHN D'OR PRAIRIE AB

CFG5

REF	N58 29 29 W115 08 18 Adj 17°E (2012) UTC-7(6) Elev 950' A5023
OPR	Little Red River Cree Nation 780-759-3912 Reg PPR Ldg fees
FLT PLN	
FIC	Edmonton 866-WXBRIEF (Toll free within Canada) or 866-541-4102 (Toll free within Canada & USA)
ACC	Edmonton IFR 888-358-7526
RWY DATA	Rwy 06(070°)/24(250°) 3360x90 turf
RCR	Opr Ltd maint
COMM	
ATF	tfc 123.2 5NM 4000 ASL



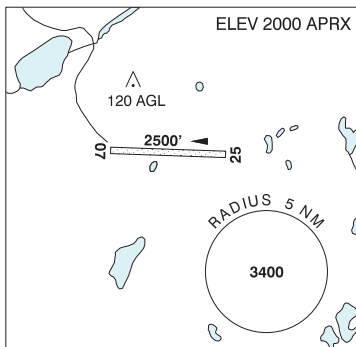
ALBERTA

AERODROME / FACILITY DIRECTORY

JOHNSON LAKE AB

CFL9

REF	N57 34 W110 19 14°E (2012) UTC-7(6) Elev 2000' aprx A5023
OPR	Environment and Sustainable Resource Development 780-743-7125 Reg
FLT PLN	
FIC	Edmonton 866-WXBRIEF (Toll free within Canada) or 866-541-4102 (Toll free within Canada & USA)
RWY DATA	Rwy 07(078°)/25(258°) 2500x75 turf
RCR	Opr Ltd maint. No win maint. Sfc ruf.
COMM	
ATF	tfc 123.5 5NM 3200 ASL (see PRO)
A/G	tfc 123.2
PRO	Air traffic advsy freq 123.5 North Oil Sands Area. See Fort MacKay VTPC and Section C – Areas With Discrete Air-To-Air Frequencies.

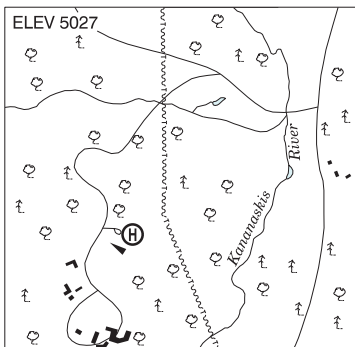


ALBERTA

AERODROME / FACILITY DIRECTORY

KANANASKIS VILLAGE HELISTOP AB (Heli)**CFE7**

REF	N50 55 22 W115 08 37 Adj N 15°E (2014) UTC-7(6) Elev 5027' A5005
OPR	Alberta Environment & Sustainable Resource Development - Parks Division, Kananaskis Region 403-678-5508 Reg
PF	B-1 C-1,2,3,5
FLT PLN	
FIC	Edmonton 866-WXBRIEF (Toll free within Canada) or 866-541-4102 (Toll free within Canada & USA)
ACC	Edmonton IFR 888-358-7526
HELI DATA	70' x 150' PPR for acft over 8400 lbs
COMM	
ATF	tfc 123.3 5NM 8100 ASL
PRO	15 min loading/unloading only. Noise sensitive area. Avoid overflying Kananaskis Village, Nakiska & golf course. Min cruising alt 1000 AGL within 1NM. High density heli tfc - see Canmore VTPC

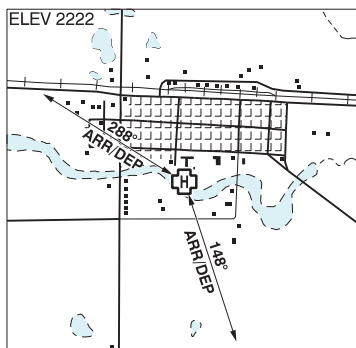
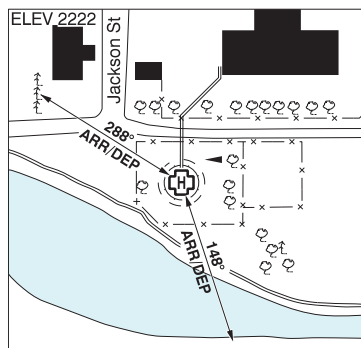


ALBERTA

AERODROME / FACILITY DIRECTORY

KILLAM (HEALTH CENTRE) AB (Heli)

CKH5



REF	N52 47 15 W111 51 35 Adj S 14°E (2014) UTC-7(6) Elev 2222' A5015
OPR	FM&E Covenant Health 780-385-3741 Cert PPR
PF	A-1,2,4 C-3,5
FLT PLN	
FIC	Edmonton 866-WXBRIEF (Toll free within Canada) or 866-541-4102 (Toll free within Canada & USA)
ACC	Edmonton IFR 888-358-7526
HELI DATA	39' dia concrete, 64' dia FATO, 85' dia safety area
RCR	Opr
LIGHTING	RY(LO) RF(FL)
COMM	
ATF	tfc 123.2 5NM centred on Killam land A/D 3NM E 5200 ASL
PRO	Single arr/dep paths brg 148° & 288° fr heli
CAUTION	P-lines NE of heli, twr E of heli.

ALBERTA

AERODROME / FACILITY DIRECTORY

KILLAM-SEDGEWICK / FLAGSTAFF REGIONAL AB

CEK6

REF	N52 47 44 W111 45 38 3E 14°E (2014) UTC-7(6) Elev 2181' A5015 LO2 CAP	
OPR	Flagstaff County 780-385-4877 or 780-384-4100 Reg	
PF	B-1 C-2,4,5	
FLT PLN		
FIC	Edmonton 866-WXBRIEF (Toll free within Canada) or 866-541-4102 (Toll free within Canada & USA)	
ACC	Edmonton IFR 888-358-7526	
SERVICES		
FUEL	100LL PN	
RWY DATA	Rwy 12(118°)/30(298°) 2952x75 ASPH	
RCR	Opr Ltd maint	
LIGHTING	12-(TE ME), 30-(TE ME) ARCAL-123.2 type K	
COMM		
ATF	tfc 123.2 5NM 5200 ASL	

ALBERTA

AERODROME / FACILITY DIRECTORY

KIRBY LAKE AB

CRL4

REF	N55 21 20 W110 38 15 14°E (2013) UTC-7(6) Elev 2260' A5015 LO1 RCAP	
OPR	Canadian Natural Resources Ltd 780-297-2887 Reg PPR	
FLT PLN		
FIG	Edmonton 866-WXBRIEF (Toll free within Canada) or 866-541-4102 (Toll free within Canada & USA)	
ACC	Edmonton IFR 888-358-7526	
WX	AUTO (see COMM) ALTIMETER/WIND 780-215-3169 13-07Z‡ (see COMM)	
SERVICES		
FUEL	JA-1	
SUP FL	D & A ice	
RWY DATA	Rwy 08(082°)/26(262°) 4921x100 ASPH/GRVL, centre 80' ASPH Rwy 26 up 0.83%	
RCR	Opr	
LIGHTING	08-AO(TE HI) P2, 26-AO(TE HI) P2 ARCAL-123.35 type K, rwy edge lgt 5' outside rwy edge	
COMM		
ATF	UNICOM (AU) 13-07Z‡ O/T ftc123.35 CZ shape irregular 3000 ASL (see PRO - South Oil Sands Area ATF)	
PAL	Edmonton Ctr 134.45 (South Oil Sands)	
AUTO	122.175	
PRO	Rgt hand circuits Rwy 26 (CAR 602.96). See Conklin VTPC. South Oil Sands Area ATF 123.025. See Conklin VTPC and Section C – Areas With Discrete Air-To-Air Frequencies.	
CAUTION	Tower 120 AGL 2386 ASL 870' NE Thld 08. Tower 270 AGL 2485 ASL 400' SW Thld 26. CYR 204 1.5NM south A/D sfc to unlt'd, CYR 221 overlays A/D 7000' to unlt'd. No circling south of rwy. Wildlife ocsl on rwy.	

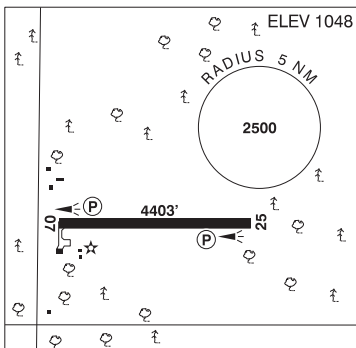
ALBERTA

AERODROME / FACILITY DIRECTORY

LA CRETE AB

CFN5

REF	N58 10 23 W116 20 03 2.5SE 18°E (2013) UTC-7(6) Elev 1048' A5023 LO1 CAP
OPR	MacKenzie County 780-927-3718 Reg
FLT PLN	
FIC	Edmonton 866-WXBRIEF (Toll free within Canada) or 866-541-4102 (Toll free within Canada & USA)
ACC	Edmonton IFR 888-358-7526
RWY DATA	Rwy 07(072°)/25(252°) 4403x100 asphalt
RCR	Opr
LIGHTING	07-(TE ME) P1, 25-(TE ME) P1 ARCAL-123.2 type K
COMM	
ATF	tfc 123.2 5NM 4000 ASL



ALBERTA

AERODROME / FACILITY DIRECTORY

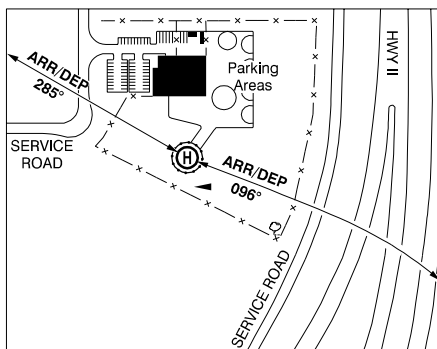
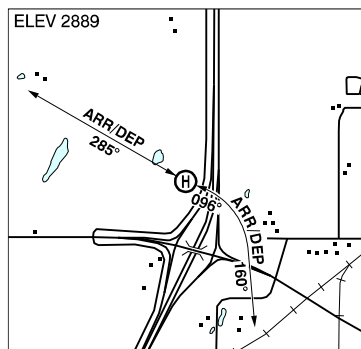
LAC LA BICHE AB

CYLB

REF	N54 46 13 W112 01 54 1.5W 15°E (2013) UTC-7(6) Elev 1884' A5015 LO1 HI3 CAP	
OPR	County 780-623-1747 or 780-689-7044 Reg	
PF	B-1 C-2,3,4,5,6	
FLT PLN		
 FIC	Edmonton 866-WXBRIEF (Toll free within Canada) or 866-541-4102 (Toll free within Canada & USA)	
 ACC	Edmonton IFR 888-358-7526	
 WX	AUTO 780-623-4050 (see COMM)	
SERVICES	Call out chg may be levied for one or more svcs	
 FUEL	100LL, JA-1 (self-serve H24 VISA & Mastercard) Alberta Central 780-623-4122	
 OIL	All	
 S	1,2,3,4,5,6	
RWY DATA	Rwy 11(115°)/29(295°) 5704x100 asphalt Rwy 29 up 0.81%	
 RCR	Opr	
LIGHTING	11-(TE ME) V1, 29-(TE ME) V1 ARCAL-123.2 type K	
COMM		
 RCO	Edmonton rdo 123.475 (FISE) 126.7 (bcst)	
 ATF	tfc 123.2 5NM 4900 ASL	
 AUTO	122.125	
PRO	HELI: Forestry Spec Ops helis on AD greater than 4 hrs May-Oct restricted to prkg area E of tml outside game fence N54 46 01 W112 01 03.	
CAUTION	Water bomber activity at or in vic of A/D Apr thru Sep.	

LACOMBE (MUSTANG HELICOPTERS) AB (Heli)

CMH3



REF	N52 22 44 W113 49 21 6SSW 15°E (2014) UTC-7(6) Elev 2889' A5015
OPR	Mustang Helicopters Inc 403-885-5220 or 587-877-4343 Cert PPR
PF	A-1 C-2,3,5,6 D-4
FLT PLN	<p>FIC Edmonton 866-WXBRIEF (Toll free within Canada) or 866-541-4102 (Toll free within Canada & USA)</p> <p>ACC Edmonton IFR 888-358-7526</p>
SERVICES	<p>S 2</p>
HELI DATA	<p>FATO 86' dia TLOF 33' x 59' ASPH Safety Area 115'</p> <p>Max heli overall length 47.4'</p> <p>RCR RCR Opr days only</p>
COMM	<p>TWR Red Deer 118.5 (V) 13-05Z† (emerg only 403-886-4547)</p> <p>ATF UNICOM (Lacombe) ltd hrs O/T tfc 122.8 5NM 5900 ASL</p>
PRO	Arr/dep curved flt path 096° to 160° and 285° fr heli, slope 8% (H3). Red Deer Common Frequency Area 122.875 outside of A/D ATF. See SECTION C PLANNING.
CAUTION	Hangar bldg adj N of heli. Lgt pole day-marked on 094° flt path.

ALBERTA

AERODROME / FACILITY DIRECTORY

LACOMBE AB

CEG3

REF	N52 29 18 W113 42 44 Adj NE 15°E (2013) UTC-7(6) Elev 2783' A5015 LO2	
OPR	Lacombe Flying Club 403-896-7175 Reg	
PF	C-2,3,4,5	
FLT PLN		
FIC	Edmonton 866-WXBRIEF (Toll free within Canada) or 866-541-4102 (Toll free within Canada & USA)	
ACC	Edmonton IFR 888-358-7526	
SERVICES		
FUEL	100LL Self-serve	
S	1,2,3,4,5,6	
RWY DATA	Rwy 17(165°)/35(345°) 3000x74 ASPH	
RCR	Opr Ltd maint	
LIGHTING	17-(TE ME), 35-(TE ME) ARCAL-122.8 type K	
COMM		
ATF	UNICOM ltd hrs O/T tfc 122.8 5NM 5800 ASL	
PRO	Rgt hand circuits Rwy 35 (CAR 602.96). Red Deer Common Frequency Area 122.875 outside of A/D ATF. See SECTION C PLANNING.	

ALBERTA

AERODROME / FACILITY DIRECTORY

LAMONT (HEALTH CARE CENTRE) AB (Heli)

CLM4

REF	N53 45 49 W112 47 16 Adj SW 15°E (2012) UTC-7(6) Elev 2124' VTA A5015	
OPR	FM&E AHS 780-895-2211 Fax 780-895-7305 Cert PPR	
FLT PLN		
FIC	Edmonton 866-WXBRIEF (Toll free within Canada) or 866-541-4102 (Toll free within Canada & USA)	
ACC	Edmonton IFR 888-358-7526	
HELI DATA	FATO/TLOF 86' x 86' ASPH/GRASS Safety Area 91' dia Max heli overall length 42.7'	
LIGHTING	RF(LO)	
COMM		
ATF	tfc 123.4 5NM centered on Chipman (CFU3) 6NM ESE 5200' ASL	
PRO	Arr/dep 029° fr heli, slope 8% (H3)	
CAUTION	P-lines & poles E and S of heli. Rising terrain to the NNE.	

ALBERTA

AERODROME / FACILITY DIRECTORY

LESLIEVILLE / W. PIDHIRNEY RESIDENCE AB (Heli)

CWP3

REF	N52 21 33 W114 34 17 1.9SE 15°E (2012) UTC-7(6) Elev 3130' A5005 A5015	
OPR	Wayne Pidhirney 403-845-0654 Reg PPR Day only	
PF	D-1,2,3,4,5,6	
FLT PLN		
FIC	Edmonton 866-WXBRIEF (Toll free within Canada) or 866-541-4102 (Toll free within Canada & USA)	
SERVICES		
FUEL	JA	
HELI DATA	FATO/TLOF 64' dia ASPH Safety Area 85' dia Max heli overall length 42.7'	
RCR	Opr	
LIGHTING	RF(FL) V1	
COMM		
ATF	tfc 122.8 5NM 6200 ASL	
PRO	Arr/dep 185° to 230°, slope 10% (H3), day use only.	
CAUTION	Wooden fence aprx 26' fr heli safety area - day marked.	

ALBERTA

AERODROME / FACILITY DIRECTORY

LETHBRIDGE (CHINOOK REGIONAL HOSP) AB (Heli)

CLH4

REF	N49 41 09 W112 49 00 Adj 14°E (2015) UTC-7(6) Elev 3037' A5005	
OPR	Alberta Health Services 403-388-6142 Cert PPR	
PF	A-1,4 C-2,3,5,6	
FLT PLN		
FIC	Edmonton 866-WXBRIEF (Toll free within Canada) or 866-541-4102 (Toll free within Canada & USA)	
ACC	Edmonton IFR 888-358-7526	
HELI DATA	FATO 86' dia non-supporting TLOF 59' x 59' CONC Safety Area 115' dia Rooftop heli 17,000 lbs Max heli overall length 57.4'	
RCR	Opr	
LIGHTING	RY(LO) PN	
COMM		
RADIO	121.0 (E) 1245-0545Z† (emergency only 403-317-4540)	
RCO	Edmonton rdo 123.475 (FISE) 126.7 (bcst)	
ATIS	124.4 13-0545Z† (at Lethbridge A/D)	
MF	rdo ltd hrs O/T tfc 121.0 5NM centred on Lethbridge A/D 3.4NM SSE 6000 ASL (CAR 602.98)	
PRO	Arr/dep 261° to 015° fr heli, slope 6% (H1).	
CAUTION	Elevated penthouse with lgtd WDI aprx 80' E of pad. Lgtd stacks aprx 230' NE of pad. Hosp S of heli marked with lgt.	

ALBERTA

AERODROME / FACILITY DIRECTORY

LETHBRIDGE (GUNNLAUGSON) AB

CGN3

REF	N49 38 10 W112 41 29 6.8ESE 14°E (2013) UTC-7(6) Elev 3058' A5005	
OPR	Dalyce and Jim Hubek 403-360-1158 Reg PPR	
PF	B-1 C-2,3,4,5,6	
FLT PLN	FIC Edmonton 866-WXBRIEF (Toll free within Canada) or 866-541-4102 (Toll free within Canada & USA)	
RWY DATA	Rwy 17(165°)/35(345°) 2544x100 turf	
RCR	Opr No win maint	
COMM	RADIO 121.0 (E) 1245-0545‡ (Emergency only 403-317-4540)	
	MF rdo ltd hrs O/T tfc 121.0 5NM centred on Lethbridge A/D 4.2NM WSW 6000 ASL (CAR 602.98)	
PRO	Rgt hand circuits Rwy 35 (CAR 602.96)	
CAUTION	Marked P-line(s) on Rwy 17 apch.	

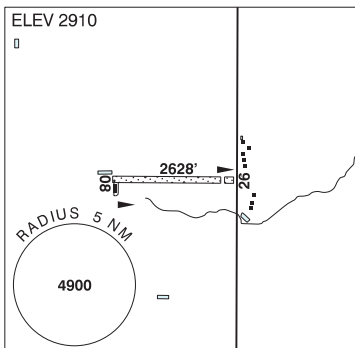
ALBERTA

AERODROME / FACILITY DIRECTORY

LETHBRIDGE (J3 AIRFIELD) AB

CLJ3

REF	N49 44 30 W112 44 22 5NE 14°E (2015) UTC-7(6) Elev 2910' A5005
OPR	Ron Janzen 403-381-6672/330-6181 Reg PN
PF	C-1 D-2,3,4,5,6
FLT PLN	FIC Edmonton 866-WXBRIEF (Toll free within Canada) or 866-541-4102 (Toll free within Canada & USA)
RWY DATA	Rwy 08(076°)/26(256°) 2628x70 turf Thld 26 displ 197'
RCR	Opr Ltd win maint
COMM	ATF ffc 123.2 5NM 5900 ASL excluding Lethbridge CZ
CAUTION	Marked P-line on Rwy 26 apch.



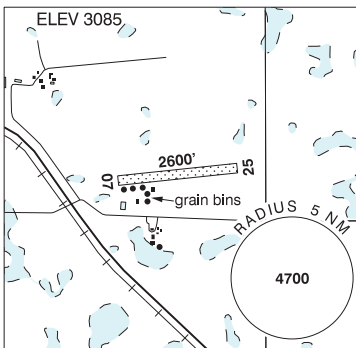
ALBERTA

AERODROME / FACILITY DIRECTORY

LETHBRIDGE (MERCER FIELD) AB

CMF3

REF	N49 33 17 W112 33 49 10.8SE 14°E (2012) UTC-7(6) Elev 3085' A5005
OPR	Ryan Mercer 403-308-2297 Reg PN
PF	B-1 D-2,3,4,5,6
FLT PLN	
FIC	Edmonton 866-WXBRIEF (Toll free within Canada) or 866-541-4102 (Toll free within Canada & USA)
RWY DATA	Rwy 07(070°)/25(250°) 2600x129 turf
RCR	Opr Ltd win maint.
COMM	
ATF	tfc 123.2 5NM 6100 ASL
CAUTION	Grain bins along south side of thld Rwy 07.



ALBERTA

AERODROME / FACILITY DIRECTORY

LETHBRIDGE (TAYLOR FIELD) AB

CTF6

REF	N49 42 58 W112 45 02 3.8NE 13°E (2016) UTC-7(6) Elev 2980' A5005	
OPR	Kimberly Taylor 403-394-9906 Fax 403-206-7773 Reg PPR	
PF	B-1 C-2,3,4,5,6	
FLT PLN	FIG Edmonton 866-WXBRIEF (Toll free within Canada) or 866-541-4102 (Toll free within Canada & USA)	
SERVICES	S 7	
RWY DATA	Rwy 08(077°)/26(257°) 2600x100 TURF Thld 08 displ 128' Rwy 08 down 0.5%	
RCR	APM 403-394-9906 Ltd win maint	
COMM	ATF tfc 123.2 5NM 6000 ASL excluding Lethbridge CZ	
CAUTION	P-line on apch to Rwy 08.	

ALBERTA

AERODROME / FACILITY DIRECTORY

LETHBRIDGE AB

CYQL

REF	N49 37 49 W112 47 59 4SSE 14°E (2014) UTC-7(6) Elev 3049' A5005 LO2 HI3 CAP	
OPR	City of Lethbridge 403-329-4466 Cert Ldg fees	
PF	A-1,3,6 C-2,4,5	
CUST	AOE/15 888-226-7277 15-03Z† 1 hr 30 min PN	
FLT PLN	FIC Edmonton 866-WXBRIEF (Toll free within Canada) or 866-541-4102 (Toll free within Canada & USA) ACC Edmonton IFR 888-358-7526 WX METAR 1245-0545Z† O/T METAR AUTO (see COMM). TAF H24, issue times: 00, 06, 12, 18Z WxCam	
SERVICES	Call out chg may be levied for one or more svcs	
FUEL	100LL, JA-1 (FSII avbl), SP 14-04Z† O/T PN	
OIL	All	
S	1,3,4,5,6	
SUP FL	D & A-ice, HPOX	
JASU	Elect start 10/15	
PVT ADV	World Fuel (Southern Aero) 123.4 403-328-7879; Airwest 130.75 403-328-4488	
MIL CON	Executive Flight Centre Fuel Services Ltd 403-328-4488	
RWY DATA	Rwy 06(056°)/24(236°) 6500x200 ASPH Rwy 24 up 0.52% Rwy 13(126°)/31(306°) 5500x150 ASPH	
RWY CERT	Rwy 06/24 AGN IIIB Rwy 13/31 AGN IIIA	
RCR	Opr 1400-2230Z† Mon-Fri exc hols O/T 2 hr PN ctc 403-330-8247 CRFI, PLR/PCN. Call out chgs may apply.	
LIGHTING	06-AN(TE HI) P2, 24-AO(TE HI) P2, 13-AO(TE ME) P2, 31-AO(TE ME) P2 ARCAL-121.0 type K	
COMM	RADIO 121.0 (E) 1245-0545Z† (emerg only 403-317-4540) RCO Edmonton rdo 123.475 (FISE) 126.7 (bcst) ATIS 124.4 1245-0545Z† MF rdo ltd hrs O/T tfc 121.0 5NM 6000 ASL (CAR 602.98) PAL Edmonton Ctr 132.75 265.2 AWOS 124.4 0545-1245Z†	
NAV	NDB QL 248 (L) N49 36 19 W112 53 40 VOR/DME YQL 115.7 Ch 104 N49 38 04 W112 40 04 (3071') ILS IQL 109.5 (Rwy 06) LOC reliable only within 10° either side of centreline.	

ALBERTA

AERODROME / FACILITY DIRECTORY

LLOYDMINSTER AB

CYLL

REF	N53 18 38 W110 04 27 2NW 13°E (2015) UTC-7(6) Elev 2194' A5015 LO2 HI3 CAP	
OPR	City 780-875-9215 15-24Z‡ Mon-Fri exc hols Cert	
PF	A-1,3 C-2,4,5,6	
FLT PLN		
FIG	Edmonton 866-WXBRIEF (Toll free within Canada) or 866-541-4102 (Toll free within Canada & USA)	
ACC	Edmonton IFR 888-358-7526	
WX	METAR 14-05Z‡ O/T METAR AUTO (see COMM) TAF H24, issue times: 00, 06, 12, 18Z. WxCam	
DUAT	Border City Aviation 15-00Z‡	
SERVICES	Call out chg may be levied for one or more svcs	
FUEL	100LL, JA-1(IP SP)	
OIL	All	
S	1,2,3,4,5,6	
SUP FL	D & A-ice 122.825	
PVT ADV	Border City Aviation (FBO) 122.825 780-875-5834	
RWY DATA	Rwy 08(077°)/26(257°) 5579 x150 asphalt Rwy 26 up 0.63% Rwy 13(127°)/31(307°) 1202x100 turf	
RWY CERT	Rwy 08/26 AGN IIIB	
TWY	Twy A, B and C no vehicle ctl svc	
RCR	Opr Rwy 13/31 no win maint.	
LIGHTING	08-(TE ME) P1, 26-(TE ME) P1 Avbl 0500-1400Z‡ ARCAL-122.2 type K	
COMM		
RADIO	Lloyd rdo 122.2 (V) 1400-0500Z‡ (emerg only 780-875-3318)	
RCO	Edmonton rdo 123.55 (FISE) 126.7 (bcst)	
MF	Lloyd rdo 122.2 1400-0500Z‡ O/T tfc 5NM 5200 ASL (CAR 602.98)	
PAL	Edmonton Ctr 133.45	
AWOS	128.55 05-14Z‡	
NAV		
NDB	YLL 241 (L) N53 18 48 W110 04 56	

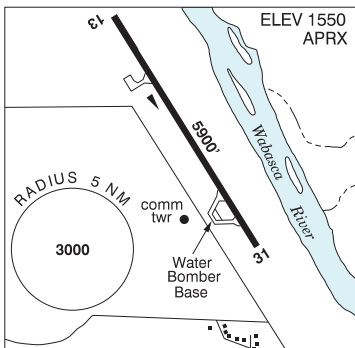
ALBERTA

AERODROME / FACILITY DIRECTORY

LOON RIVER AB

CFS6

REF	N57 08 31 W115 04 31 17°E (2012) UTC-7(6) Elev 1550' aprx A5023
OPR	Alberta Environment and Sustainable Resource Development, Wildlife Management Branch, Slave Lake WMA 780-849-7400 Reg
FLT PLN	
FIC	Edmonton 866-WXBRIEF (Toll free within Canada) or 866-541-4102 (Toll free within Canada & USA)
ACC	Edmonton IFR 888-358-7526
RWY DATA	Rwy 13/31 5900x100 asphalt
RCR	Opr Ltd maint. No win maint
COMM	
ATF	tfc 123.2 5NM 4600 ASL
CAUTION	Water bomber activity at or in vic of A/D Apr thru Sep.



ALBERTA

AERODROME / FACILITY DIRECTORY

MANNING AB

CFX4

REF	N56 57 03 W117 38 39 1.8NW 18°E (2013) UTC-7(6) Elev 1612' A5022 LO1 HI2 HI3 CAP	
OPR	County of Northern Lights 780-836-6586 Reg Ldg fees	
PF	A-1 C-2,4,5,6	
FLT PLN		
FIG	Edmonton 866-WXBRIEF (Toll free within Canada) or 866-541-4102 (Toll free within Canada & USA)	
ACC	Edmonton IFR 888-358-7526	
WX	AUTO 780-836-3442 (see COMM)	
SERVICES		
FUEL	100LL, JA-1 (FSII avbl) (Rotaiva 888-778-8765)	
S	4,5,6	
RWY DATA	Rwy 07(072°)/25(252°) 5580x100 asphalt Rwy 25 up 0.63%	
TWY	Twy A2, B & C rstd to Alberta Lands & Forest Service	
RCR	Opr win maint 1500-2330Z± Oct-Apr Mon-Fri exc hols O/T 4 hrs PN, Medevac flt 2 hrs PN for centreline 60'	
LIGHTING	07-(TE ME) P1, 25-(TE ME) P1 ARCAL-123.2 type K	
COMM		
ATF	tfc 123.2 5NM 4700 ASL	
AUTO	122.55	
NAV		
NDB	M5 307 (L) N56 56 56 W117 37 43 Pvt	
CAUTION	Water bomber activity at or in vic of A/D Apr thru Sep.	

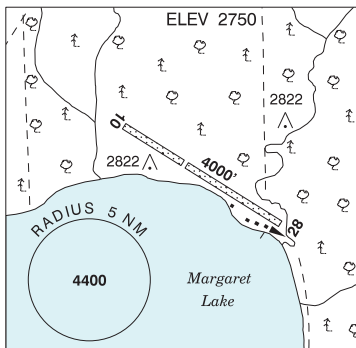
ALBERTA

AERODROME / FACILITY DIRECTORY

MARGARET LAKE AB

CFV6

REF	N58 57 W115 15 16°E (2020) UTC-7(6) Elev 2750' A5023
OPR	Little Red River Cree Nation 780-759-3912 Reg
FLT PLN	
FIC	Edmonton 866-WXBRIEF (Toll free within Canada) or 866-541-4102 (Toll free within Canada & USA)
ACC	Edmonton IFR 888-358-7526
RWY DATA	Rwy 10(106°)/28(286°) 4000x100 turf & soil Thld 10 displ 1500'
RCR	Opr Ltd maint. No win maint
COMM	
ATF	tfc 123.2 5NM 5800 ASL
CAUTION	Bldgs near thld Rwy 10 S side of rwy.



ALBERTA

AERODROME / FACILITY DIRECTORY

MARKERVILLE / SAFRON FARMS AB

CSF5

REF	N52 11 57 W114 14 15 5.3 NNW 15°E (2012) UTC-7(6) Elev 2995' A5005 A5015	
OPR	Dan/Cindy Safron 403-728-3003 Reg PPR	
PF	D-1,2,3,4,5,6	
FLT PLN	FIC Edmonton 866-WXBRIEF (Toll free within Canada) or 866-541-4102 (Toll free within Canada & USA)	
RWY DATA	Rwy 16(166°)/34(346°) 2485x80 turf	
RCR	Opr Ltd maint	
COMM	ATF tfc 123.2 5NM 6000 ASL	
PRO	Red Deer Common Frequency Area 122.875 outside of A/D ATF. See SECTION C PLANNING.	
CAUTION	50' trees and p- lines N Thld 34. 30' trees aprx 45' W midfield. P-line 300' S of Thld 16. 70' tower aprx 1.6 mile E of airfield. Bldg W side of rwy near Thld 16. Fence E Thld 16 extending N aprx. 690'. Ditch 2'-3' deep on S end rwy. Farm eqpt may be parked on or near S end of rwy (aprx 100').	

ALBERTA

AERODROME / FACILITY DIRECTORY

MAYERTHORPE (HEALTHCARE CENTRE) AB (Heli)

CMC3

REF	N53 56 56 W115 07 59 Adj 16°E (2013) UTC-7(6) Elev 2351' A5014	
OPR	Mayerthorpe Healthcare Centre 780-786-2261 Cert PPR	
FLT PLN	FIC Edmonton 866-WXBRIEF (Toll free within Canada) or 866-541-4102 (Toll free within Canada & USA)	
HELI DATA	FATO 67' dia CONC/GRASS TLOF 33' x 33' CONC Safety Area 135' x 91' Max heli overall length 43'.	
LIGHTING	RF(FH)	
COMM	ATF tfc 123.2 5NM centred on Mayerthorpe A/D 1.8NM SW 5400 ASL	
PRO	Arr/dep 013° & 201° fr heli, slope 16% (H2).	

ALBERTA

AERODROME / FACILITY DIRECTORY

MAYERTHORPE AB

CEV5

REF	N53 56 14 W115 10 43 1.3SW 15°E (2016) UTC-7(6) Elev 2432' A5014	
OPR	Lac Ste-Anne County 780-785-3411 Reg	
PF	B-1 C-2,4,5	
FLT PLN		
FIC	Edmonton 866-WXBRIEF (Toll free within Canada) or 866-541-4102 (Toll free within Canada & USA)	
ACC	Edmonton IFR 888-358-7526	
SERVICES		
FUEL	100LL, JB(D) 888-778-8765	
OIL	All	
S	6	
RWY DATA	Rwy 12(120°)/30(300°) 2951x75 ASPH	
RCR	Opr Ltd maint	
LIGHTING	12-(TE ME), 30-(TE ME) ARCAL-123.2 type K	
COMM		
ATF	tfc 123.2 5NM 5400 ASL	
CAUTION	Rwy slopes up from thlds, acft on opposite ends of the rwy may not be visible. Lgtd twr 2732 ASL (351 AGL) aprx 1.3NM ENE of A/D.	

ALBERTA

AERODROME / FACILITY DIRECTORY

MEDICINE HAT (REGIONAL HOSPITAL) AB (Heli)

CMH5

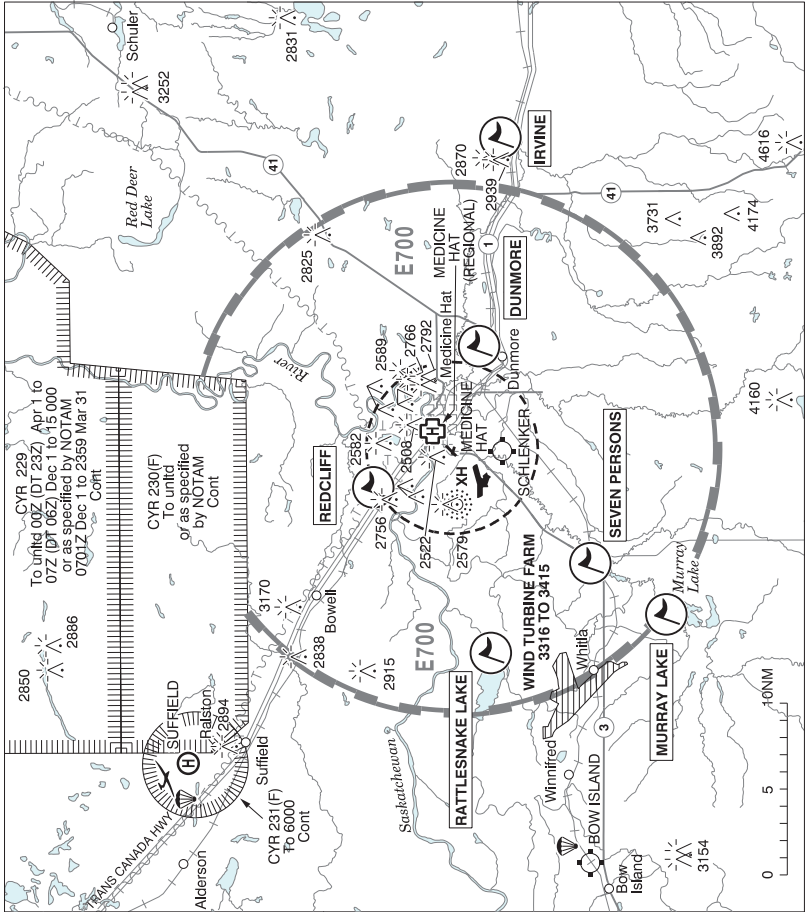
REF	N50 02 07 W110 42 07 1WSW 13°E (2016) UTC-7(6) Elev 2423' A5005 A5006	
OPR	Alberta Health Services 403-529-8099 Cert PPR	
PF	A-1 B-2,3,4,7,8 C-5,6	
FLT PLN		
FIG	Edmonton 866-WXBRIEF (Toll free within Canada) or 866-541-4102 (Toll free within Canada & USA)	
ACC	Edmonton IFR 888-358-7526	
HELI DATA	FATO 86' dia rooftop non-supporting TLOF 57' x 57' CONC Safety Area 115' dia 17,000 lb Max heli overall length 57.4'	
RCR	Opr 1-888-999-3770	
LIGHTING	RY(LO) yellow	
COMM		
RADIO	Medicine Hat 122.2 (V) 1245-0345Z (emerg only 403-526-3040)	
RCO	Edmonton rdo 123.375 (FISE) 126.7 (bcst)	
ATIS	124.875 1245-0345Z	
MF	Medicine Hat rdo 122.2 1245-0345Z O/T t/c 122.2 5NM centered on Medicine Hat A/D 1.2NM SW 5400 ASL (CAR 602.98)	
AWOS	124.875 0345-1245Z	
PRO	Arr/dep 027° fr heli, slope 8% (H3). Arr/dep 230° fr heli, slope 16% (H2).	
CAUTION	Hosp bldg S of heli marked with obst lgt. Lgtd stacks approx 230' NE of heli.	

MEDICINE HAT / SCHLENKER AB

CFZ3

REF	N49 58 20 W110 43 25 5S 13°E (2013) UTC-7(6) Elev 2365' A5005 A5006	
OPR	Sherry Irvine 403-527-5497 or 403-594-9566 Reg	
FLT PLN		
FIC	Edmonton 866-WXBRIEF (Toll free within Canada) or 866-541-4102 (Toll free within Canada & USA)	
ACC	Edmonton IFR 888-358-7526	
RWY DATA	Rwy 07(071°)/25(251°) 1636x75 turf Rwy 18(180°)/36(360°) 1662x75 turf	
RCR	Opr Ltd maint	
COMM		
RCO	Edmonton rdo 123.375 (FISE) 126.7 (bcst)	
MF	rdo 122.2 1245-0345Z O/T tfc 122.2 5NM centred on Medicine Hat A/D 3.1NM N 5400 ASL (CAR 602.98)	
PRO	Arr/dep reports & IFR clearances 0345-1245Z ctc Edmonton rdo 123.375.	

MEDICINE HAT VFR TERMINAL PROCEDURES CHART



LOCATION	IDENT	LAT/LONG
DUNMORE	VCDNM	N49° 58.33' W110° 34.92'
IRVINE	VCIRV	N49° 56.95' W110° 15.97'
MURRAY LAKE	VCMUR	N49° 48.30' W110° 57.05'
RATTLESNAKE LAKE	VCRCL	N49° 58.28' W111° 00.98'
REDCLIFF	VCRCL	N50° 05.50' W110° 48.17'
SEVEN PERSONS	VCSVN	N49° 51.93' W110° 54.10'

ALBERTA

AERODROME / FACILITY DIRECTORY

MEDICINE HAT AB

CYXH

REF	N50 01 08 W110 43 14 2SW 13°E (2013) UTC-7(6) Elev 2351' A5005 A5006 LO2 HI3 CAP	
OPR	Muni 403-525-6115 Cert Ldg fees	
PF	A-1,2,3,6,7 C-4,5	
FLT PLN	<p>FIC Edmonton 866-WXBRIEF (Toll free within Canada) or 866-541-4102 (Toll free within Canada & USA)</p> <p>ACC Edmonton IFR 888-358-7526</p> <p>WX METAR 1245-0345Z O/T METAR AUTO (see COMM) TAF H24, issue times: 00, 06, 12, 18Z. WxCam</p>	
SERVICES	O/T call out chg	
FUEL	100LL, JA-1 1130-0400Z‡ Super T Aviation, O/T call out chg may apply	
OIL	All	
S	1,2,4,5,6	
PVT ADV	Super T Aviation 122.75, 888-541-6636 or 403-548-6636, O/T 403-928-7133.	
RWY DATA	Rwy 03(032°)/21(212°) 5003x150 ASPH Rwy 09(095°)/27(275°) 2850x100 ASPH	
RWY CERT	Rwy 03/21 AGN IIIA Rwy 09/27 AGN I	
TWY CERT	Twy B AGN I	
TWY	Twy B ltd to 30,000 lbs; Twy A ltd to 150,000 lbs.	
APRON	Apron I ltd to 150,000 lbs, Apron II & III ltd to 30,000 lbs, Apron IV tie-down area ltd to 10,000 lbs	
RCR	Opr Win maint 15-23Z‡ Mon-Fri exc hols O/T 1 hr PN ctc 403-581-7200. CRFI, PLR/PCN. Call-out fees may be levied.	
LIGHTING	03-AO(TE ME) P1, 21-AO(TE ME) P1, 09-(TE ME), 27-(TE ME) O/R thru FSS ARCAL-122.2 type K when FSS clsd	
COMM	<p>RADIO 122.2 (V) 1245-0345Z (emerg only 403-526-3040)</p> <p>RCO Edmonton rdo 123.375 (FISE) 126.7 (bcst)</p> <p>ATIS 124.875 1245-0345Z</p> <p>MF rdo 122.2 1245-0345Z O/T tfc 5NM 5400 ASL (CAR 602.98)</p> <p>AWOS 124.875 0345-1245Z</p>	
NAV	<p>NDB XH 332 (L) N50 00 47 W110 47 57 Pvt Unmonitored</p>	
PRO	Arr/dep reports & IFR clearances 0345-1245Z ctc Edmonton rdo 123.375.	
CAUTION	Non-registered A/D (Harrison Field) 4.5NM SW CYXH aprt. Frequent light/ultralight acft activity. Turf rwy, orientation 17/35. Ditches N & S edges Rwy 27 E of Rwy 03/21. Ditches N edge Twy A & along N of Rwy 21 running E aprx 525' from Twy A. Migratory bird activity in vic of aprt Oct-Mar.	

ALBERTA

AERODROME / FACILITY DIRECTORY

MILK RIVER AB

CEW5

REF	N49 08 00 W112 03 00 1.5SE 13°E (2017) UTC-7(6) Elev 3449' A5005	
OPR	Town of Milk River 403-647-2339	
PF	B-1 D-2,3,5	
CUST	AOE/CAN	
FLT PLN		
FIC	Edmonton 866-WXBRIEF (Toll free within Canada) or 866-541-4102 (Toll free within Canada & USA)	
ACC	Edmonton IFR 888-358-7526	
RWY DATA	Rwy 05/23 2953x75 ASPH	
RCR	Opr Ltd maint	
LIGHTING	05-(TE ME), 23-(TE ME)	
COMM		
ATF	tfc 123.2 5NM 6500 ASL	

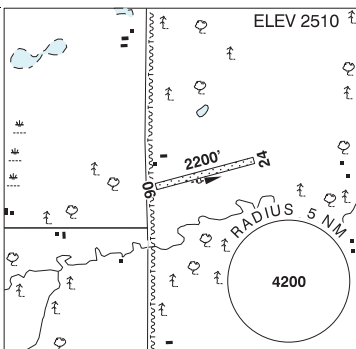
ALBERTA

AERODROME / FACILITY DIRECTORY

MILLET / CREEKVIEW AB

CRK2

REF	N53 04 44 W113 30 34 1.6WSW 15°E (2012) UTC-7(6) Elev 2510' VTA A5015
OPR	Carl Scott Coggan/Janet Coggan 780-387-4937 Reg PPR
FLT PLN	FIC Edmonton 866-WXBRIEF (Toll free within Canada) or 866-541-4102 (Toll free within Canada & USA)
RWY DATA	Rwy 06(060°)/24(240°) 2200x75 turf
RCR	Opr No win maint. Rwy may be soft in spring.
COMM	ATF tfc 123.5 5NM up to but not including 3400 ASL
PRO	Circuit hgt 3300 ASL
CAUTION	P-line marked with balls 37 AGL at Thld Rwy 06. High voltage p-line 0.5NM E Thld 24.



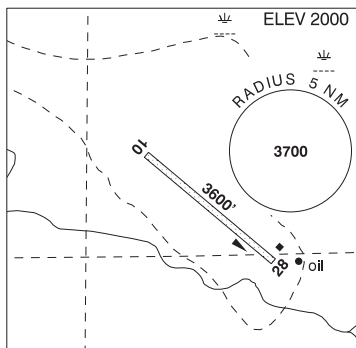
ALBERTA

AERODROME / FACILITY DIRECTORY

MOBIL BISTCHO AB

CFV3

REF	N59 29 W119 01 19°E (2012) UTC-7(6) Elev 2000' A5022
OPR	AESRD, Forestry and Emergency Response Division High Level 780-926-3761 Reg
FLT PLN	
FIC	Edmonton 866-WXBRIEF (Toll free within Canada) or 866-541-4102 (Toll free within Canada & USA)
ACC	Edmonton IFR 888-358-7526
RWY DATA	Rwy 10(111°)/28(291°) 3600x75 turf
RCR	Opr Ltd maint. No win maint
COMM	
ATF	tfc 123.2 5NM 5000 ASL



ALBERTA

AERODROME / FACILITY DIRECTORY

MUSKEG TOWER AB

CFW4

REF	N57 08 15 W110 53 33 15°E (2012) UTC-7(6) Elev 2020' A5023	
OPR	Alberta Environment and Sustainable Resource Development, Forestry and Emergency Response Division Fort McMurray 780-743-7120 Reg	
FLT PLN	FIC Edmonton 866-WXBRIEF (Toll free within Canada) or 866-541-4102 (Toll free within Canada & USA) ACC Edmonton IFR 888-358-7526	
RWY DATA	Rwy 16/34 2400x75 turf	
RCR	Opr Ltd maint. No win maint	
COMM	ATF tfc 123.5 5NM 3200 ASL (see PRO) A/G tfc 123.2	
PRO	Air tfc advsy freq 123.5 North Oil Sands Area. See Fort MacKay VTPC and Section C – Areas With Discrete Air-To-Air Frequencies.	

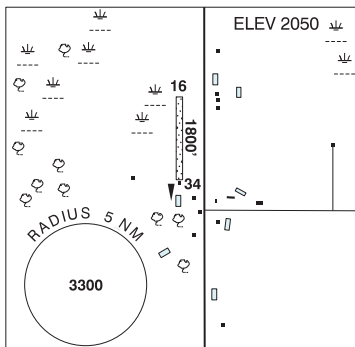
ALBERTA

AERODROME / FACILITY DIRECTORY

NAMPA / HOCKEY AB

CNP6

REF	N55 54 52 W117 08 07 7.4S 18°E (2012) UTC-7(6) Elev 2050' A5014
OPR	Burt Hockey 780-925-2383 Reg PPR
FLT PLN	FIC Edmonton 866-WXBRIEF (Toll free within Canada) or 866-541-4102 (Toll free within Canada & USA)
RWY DATA	Rwy 16(162°)/34(342°) 1800x50 turf
RCR	Opr No win maint
COMM	ATF tfc 123.2 5NM 5100 ASL
CAUTION	50' trees at the dep end of Rwy 16, 100' twr 1000' SE Thld Rwy 34 and 200' twr 0.75NM SW Thld Rwy 34. Extv migratory bird activity spring and fall



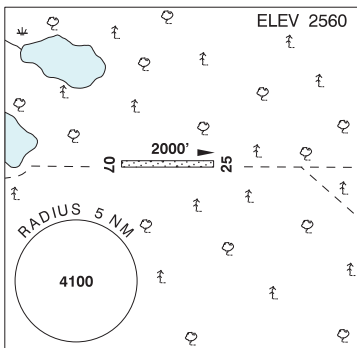
ALBERTA

AERODROME / FACILITY DIRECTORY

NAMUR LAKE AB

CFB5

REF	N57 23 W112 48 16°E (2012) UTC-7(6) Elev 2560' A5023
OPR	Namur Lake Lodge, Fort McMurray 780-791-9299 Reg PPR May 1-Sep 15
FLT PLN	
FIC	Edmonton 866-WXBRIEF (Toll free within Canada) or 866-541-4102 (Toll free within Canada & USA)
ACC	Edmonton IFR 888-358-7526
RWY DATA	Rwy 07(074°)/25(254°) 2000x100 turf
RCR	Opr No win maint. Rwy soft when wet
COMM	
ATF	tfc 123.2 5NM 5600 ASL
CAUTION	Rising terrain 0.5 mile E of A/D



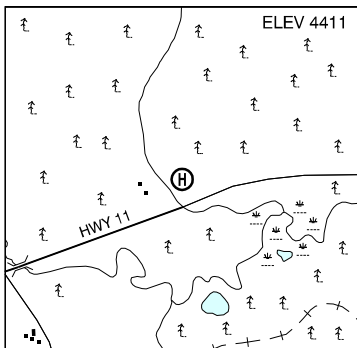
ALBERTA

AERODROME / FACILITY DIRECTORY

NORDEGG / AHLSTROM AB (Heli)

CEG6

REF	N52 29 29 W116 03 06 1.5 NNE 16°E (2013) UTC-7(6) Elev 4411' A5014
OPR	Ahlstrom Air Ltd 403-721-2203 Reg
FLT PLN	
FIC	Edmonton 866-WXBRIEF (Toll free within Canada) or 866-541-4102 (Toll free within Canada & USA)
SERVICES	PN
FUEL	JA, JB with FSII
OIL	Mobil 254
HELI DATA	FATO 100' x 150' GRASS TLOF 100' x 50' GRASS Safety Area 115' x 165' Max heli overall length 65'
RCR	Opr Ltd win maint
COMM	
ATF	tfc 123.2 5NM 7500 ASL
CAUTION	45% slope on escarpment to the S



ALBERTA

AERODROME / FACILITY DIRECTORY

OLDS (HOSP & CARE CENTRE) AB (Heli)

CFU9

REF	N51 48 05 W114 07 00 Adj 15°E (2014) UTC-7(6) Elev 3390' A5005	
OPR	Alberta Health Services 403-556-3381 Cert NVIS OPS AUTH PPR	
PF	C-1,2,3,4,5,6	
FLT PLN	FIC Edmonton 866-WXBRIEF (Toll free within Canada) or 866-541-4102 (Toll free within Canada & USA) ACC Edmonton IFR 888-358-7526	
HELI DATA	FATO 67' dia GRASS TLOF 30' dia CONC Safety Area 89' dia Max heli overall length 44.8' (CAR 602.96)	
COMM	ATF tfc 123.3 5NM 6400 ASL	
PRO	Arr/dep 008° and 143° fr heli, slope 16% (H2) (CAR 602.96). NVIS rqrd for night use, all flt paths (CAR 602.96).	
CAUTION	Trees to 35 AGL 115' N of heli & trees to 55 AGL 345' N thru NE of heli.	

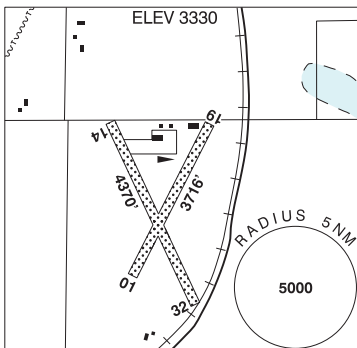
ALBERTA

AERODROME / FACILITY DIRECTORY

OLDS (NETOOK) AB

CFK6

REF	N51 50 51 W114 03 53 3.5N 14°E (2016) UTC-7(6) Elev 3330' A5005
OPR	Air Cadet League of Canada 403-994-0056 Reg
PF	D-1,2,3,4,5,6
FLT PLN	
FIC	Edmonton 866-WXBRIEF (Toll free within Canada) or 866-541-4102 (Toll free within Canada & USA)
ACC	Edmonton IFR 888-358-7526
RWY DATA	Rwy 14(141°)/32(321°) 4370x300 turf Rwy 01(013°)/19(193°) 3716x200 turf
RCR	Opr No win maint



COMM	
ATF	UNICOM ltd hrs O/T tfc 123.3 5NM 6400 ASL

CAUTION	Glider activity Apr 1-Nov 15. Winch cable may extend to 2500 AGL, 5800 ASL.
----------------	---

ALBERTA

AERODROME / FACILITY DIRECTORY

OLDS-DIDSBURY AB

CEA3

REF	N51 42 40 W114 06 24 4.3S 15°E (2013) UTC-7(6) Elev 3360' VTA A5005 LO2 CAP	<p>The map shows the aerodrome layout with Runway 10 (103°/28(283°) 4000x75 ASPH) and Runway 28 (041°/22(221°) 1933x50 turf). Taxiway K2 is also indicated. A 5NM radius circle is centered on the aerodrome, with an elevation of 3360'. Johnson Lake is to the west, and a gas well is to the east. Parking areas are marked with 'P'.</p>
OPR	Olds-Didsbury Flying Association 403-335-2380 Reg	
PF	A-1 C-2,3,4,5,6	
FLT PLN		
FIG	Edmonton 866-WXBRIEF (Toll free within Canada) or 866-541-4102 (Toll free within Canada & USA)	
ACC	Edmonton IFR 888-358-7526	
SERVICES		
FUEL	100LL, JA Self-serve H24, VISA, MasterCard	
OIL	65, 80, Turbo	
S	1,2,3,4,5,6,	
RWY DATA	Rwy 10(103°)/28(283°) 4000x75 ASPH Rwy 28 up 0.31% Rwy 04(041°)/22(221°) 1933x50 turf	
RCR	Opr Ltd maint. Rwy 04/22 ltd win maint.	
LIGHTING	10-(TE ME) AP 3.36°, 28-(TE ME) AP 3.36° ARCAL-123.2 type K	
COMM		
ATF	tfc 123.2 5NM 6400 ASL	
DEP	Edmonton Ctr 132.85	
NAV		
NDB	K2 376 (L) N51 42 36 W114 06 26 Pvt Unmonitored	

ALBERTA

AERODROME / FACILITY DIRECTORY

OYEN MUNI AB

CED3

REF	N51 20 03 W110 29 29 1S 13°E (2015) UTC-7(6) Elev 2498' A5005 A5006 LO2	
OPR	Town 403-664-3511 Reg	
PF	B-1 C-2,3,4,5,6	
FLT PLN		
FIC	Edmonton 866-WXBRIEF (Toll free within Canada) or 866-541-4102 (Toll free within Canada & USA)	
ACC	Edmonton IFR 888-358-7526	
SERVICES		
S	4,5,6	
RWY DATA	Rwy 14(148°)/32(328°) 3000x75 asphalt Rwy 04(048°)/22(228°) 2200x75 sand	
RCR	Opr Ltd maint	
LIGHTING	14-(TE LO), 32-(TE LO)	
COMM		
ATF	UNICOM ltd hrs O/T tfc 122.8 5NM 5500 ASL	

ALBERTA

AERODROME / FACILITY DIRECTORY

PEACE RIVER FSS - RCO

Dawson Creek 122.2 (RAAS) 1330-0530Z (N55 44 W120 11)

Fort McMurray 118.1 (RAAS) 0545-1315Z ‡ (N56 39 W111 14)

ALBERTA

AERODROME / FACILITY DIRECTORY

PEACE RIVER AB

CYPE

REF	N56 13 38 W117 26 54 5W 17°E (2013) UTC-7(6) Elev 1872' A5014 A5022 A5023 LO1 HI2 HI3 CAP	
OPR	Peace River Regional Airport Authority 780-618-6531 Reg Ldg fees	
PF	A-1,3,6 D-1,2,3,4,5,6	
FLT PLN	FIG Edmonton 866-WXBRIEF (Toll free within Canada) or 866-541-4102 (Toll free within Canada & USA) ACC Edmonton IFR 888-358-7526 WX METAR H24. TAF H24, issue times: 01, 07, 13, 19Z.	
SERVICES	Call out chg may be levied for one or more svcs.	
FUEL	100LL, JA, HPR	
OIL	14W50, 2380	
S	1,2,3,4,5,6	
SUP FL	D-ice, HPOX (Northern Air 780-624-1911)	
PVT ADV	Northern Air Charter 129.25	
RWY DATA	Rwy 04(042°)/22(222°) 5000x150 ASPH	
TWY	Twy C uncontrolled	
RCR	Opr Win maint 13-21Z± Mon-Fri exc hols, O/T 1 hr PN call out charge may apply 780-625-8664, PLR/PCN	
LIGHTING	04-AO(TE ME) P2, 22-AO (non-std 2600') (TE ME) P2	
COMM		
RADIO	122.0 (V) (emerg only 780-624-5142)	
RCO	Edmonton rdo 123.275 (FISE) 126.7 (bcst)	
MF	rdo 122.0 5NM 4900 ASL (CAR 602.98)	
PAL	Edmonton Ctr 135.275	
NAV		
VOR/DME	YPE 117.2 Ch 119 N56 12 25 W117 30 42 (1919')	
CAUTION	Extensive bird activity vic rwys. Helicopter operations in vicinity.	

ALBERTA

AERODROME / FACILITY DIRECTORY

PELICAN AB

CFT8

REF	N56 09 39 W113 28 25 Adj 16°E (2013) UTC-7(6) Elev 2059' A5015 A5023 LO1 RCAP	
OPR	Canadian Natural Resources Limited 780-714-4632 Reg PPR	
FLT PLN	<p>FIC Edmonton 866-WXBRIEF (Toll free within Canada) or 866-541-4102 (Toll free within Canada & USA)</p> <p>ACC Edmonton IFR 888-358-7526</p> <p>WX ALTIMETER/WIND 780-891-4100 ltd hrs (see COMM)</p>	
RWY DATA	Rwy 07(074°)/25(254°) 3872x75 asphalt Rwy 07 up 0.98%	
RCR	780-891-4100/4361 Ltd win maint	
LIGHTING	07-(TE LO), 25-(TE LO)	
COMM		
ATF	UNICOM (AU) ltd hrs O/T tfc 122.8 5NM 5100 ASL	

ALBERTA

AERODROME / FACILITY DIRECTORY

PINCHER CREEK (HOSP) AB (Heli)**CPR8**

REF	N49 29 33 W113 56 51 Adj 14°E (2013) UTC-7(6) Elev 3754' A5005	
OPR	Alberta Health Services 403-627-1234 Cert PPR	
FLT PLN		
FIC	Edmonton 866-WXBRIEF (Toll free within Canada) or 866-541-4102 (Toll free within Canada & USA)	
ACC	Edmonton IFR 888-358-7526	
HELI DATA	FATO 64' dia CONC/GRASS TLOF 40' x 40' CONC Safety Area 90' dia Max heli overall length 44.8' (CAR 602.96)	
RCR	Opr	
LIGHTING	RW(ME) yellow	
COMM		
ATF	tfc 123.2 5NM centred on Pincher Creek apt 3NM NW 7000 ASL.	
PRO	Arr/dep 074° & 238° fr heli, slope 16% (H2), day/night use (CAR 602.96).	
CAUTION	Bldg north side helipad. Marked p-lines 280' E of heli. Trees to 25' AGL adj S of heli.	

ALBERTA

AERODROME / FACILITY DIRECTORY

PINCHER CREEK AB

CZPC

REF	N49 31 14 W113 59 50 3NW 14°E (2018) UTC-7(6) Elev 3903' A5005 LO2 HI3 CAP	
OPR	Muni District of Pincher Creek 403-627-3130 Reg	
PF	A-1 C-2,3,4,5,6	
FLT PLN	FIC Edmonton 866-WXBRIEF (Toll free within Canada) or 866-541-4102 (Toll free within Canada & USA) ACC Edmonton IFR 888-358-7526 WX METAR AUTO H24 (see COMM) WxCam	
SERVICES	Call out chg may be levied after hrs	
FUEL	100LL, JA Pincher Creek Aviation Svc 403-627-4173 or 403-632-6814	
OIL	15W-50	
RWY DATA	Rwy 08(076°)/26(256°) 6597x100 ASPH Thld 08 displ 392' Thld 26 displ 1191' Rwy 26 up 0.53%.	
RCR	Opr 1500-2300Z± Mon-Fri, exc hols Ltd win maint O/T 2 hr PN 403-627-3484 Call out chg may be levied.	
LIGHTING	08-(TE ME) V1, 26-(TE ME) V1 ARCAL-123.2 type K	
COMM		
ATF	ffc 123.2 5NM 7000 ASL	
AWOS	127.65	
NAV		
NDB	9Y 311 (L) N49 31 24 W113 59 55 Pvt	
CAUTION	Acft on rwy not visible from all areas. Water bomber activity at or in vic of A/D Apr thru Sep. Numerous wind turbines in vic.	

ALBERTA

AERODROME / FACILITY DIRECTORY

PONOKA (HOSPITAL & CARE CENTRE) AB (Heli)

CHC4

REF	N52 41 07 W113 35 22 Adj N 15°E (2013) UTC-7(6) Elev 2676' A5015	
OPR	FM&E AHS 403-783-3341 Cert PPR	
FLT PLN		
FIC	Edmonton 866-WXBRIEF (Toll free within Canada) or 866-541-4102 (Toll free within Canada & USA)	
ACC	Edmonton IFR 888-358-7526	
HELI DATA	FATO 82' dia GRASS/CONC TLOF 53' x 39' (oval) CONC Safety Area 109' dia Max heli overall length 54.7'	
LIGHTING	RW(LO) green PN	
COMM		
ATF	tfc 123.3 5NM centred on Ponoka (Labrie Field) A/D 2.6NM S 5700 ASL	
PRO	Arr/dep 294° to 359° fr heli, slope 8% (H2)	

ALBERTA

AERODROME / FACILITY DIRECTORY

PONOKA (LABRIE FIELD) AB

CEH3

REF	N52 39 07 W113 36 16 1.5SW 15°E (2013) UTC-7(6) Elev 2669' A5015 LO2 CAP	
OPR	Ponoka Flying Club 780-984-6296 or 403-304-0818 Reg	
PF	B-1,6 C-2,3,4,5	
CUST	AOE/CAN	
FLT PLN		
 FIC	Edmonton 866-WXBRIEF (Toll free within Canada) or 866-541-4102 (Toll free within Canada & USA)	
 ACC	Edmonton IFR 888-358-7526	
SERVICES		
 FUEL	100LL, JA-1 Credit card accepted	
 OIL	All	
 S	1,2,3,4,5,6	
 PVT ADV	Ponoka Flying Club 403-704-4114	
RWY DATA	Rwy 16(165°)/34(345°) 3089x75 asphalt Rwy 16 up 0.42%	
 RCR	Opr	
LIGHTING	16-(TE ME), 34-(TE ME) ARCAL-123.3 type K	
COMM		
 ATF	UNICOM ltd hrs O/T tfc 123.3 5NM 5700 ASL	
NAV		
 NDB	PONOKA INDUS D3 363 (L) N52 41 00 W113 36 23 Pvt Unmonitored	
PRO	Rgt hand circuits Rwy 16 (CAR 602.96).	
CAUTION	Model acft ops in area aprx 1500' E thld Rwy 34; sfc to 500 AGL.	

ALBERTA

AERODROME / FACILITY DIRECTORY

PRIMROSE AB

CFN6

REF	N55 23 26 W111 07 13 14°E (2013) UTC-7(6) Elev 2304' A5015 LO1 RCAP	
OPR	Canadian Natural Resources Ltd 403-386-8615 Reg PPR	
PF	B-1	
FLT PLN		
FIC	Edmonton 866-WXBRIEF (Toll free within Canada) or 866-541-4102 (Toll free within Canada & USA)	
WX	ALTIMETER/WIND 403-386-8615 13-07Z‡ (see COMM)	
RWY DATA	Rwy 14(135°)/32(315°) 3906x100 GRVL	
RCR	Opr	
LIGHTING	14-AO(TE ME) P2, 32-AO(TE ME) P2 ARCAL-122.95 type K	
COMM		
ATF	UNICOM (AU) 13-07Z‡ O/T ftc 122.95 CZ shape irregular 3000 ASL (see PRO - South Oil Sands Area ATF)	
PAL	Edmonton Ctr 134.45 (South Oil Sands)	
PRO	South Oil Sands Area ATF 123.025. See Conklin VTPC and Section C- Areas With Discrete Air-To-Air Frequencies.	

ALBERTA

AERODROME / FACILITY DIRECTORY

PROVOST AB

CEH6

REF	N52 20 17 W110 16 43 1S 13°E (2015) UTC-7(6) Elev 2200' A5015 LO2 CAP	
OPR	Municipal District of Provost 780-753-2434 Reg	
PF	B-1 D-2,3,4,5,6	
FLT PLN		
FIC	Edmonton 866-WXBRIEF (Toll free within Canada) or 866-541-4102 (Toll free within Canada & USA)	
ACC	Edmonton IFR 888-358-7526	
SERVICES		
FUEL	100LL (self-serve, debit/credit cards with 4-digit PIN reqrd)	
S	4,5,6	
RWY DATA	Rwy 12(121°)/30(301°) 5202x75 asphalt Rwy 30 down 0.44% Thld 12 displ 874'. Thld 30 displ 384'.	
RCR	Opr 1530-2330Z± O/T 780-753-2168/2434 Ltd maint	
LIGHTING	12-(TE ME), 30-(TE ME) ARCAL-122.8 type K	
COMM		
ATF	UNICOM ltd hrs O/T tfc 122.8 5NM 5200 ASL	
CAUTION	Lgtd twr 417 AGL aprx 3.5NM SW A/D.	

ALBERTA

AERODROME / FACILITY DIRECTORY

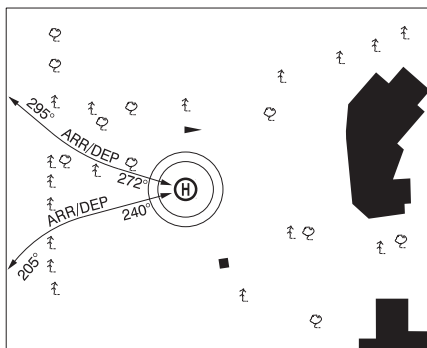
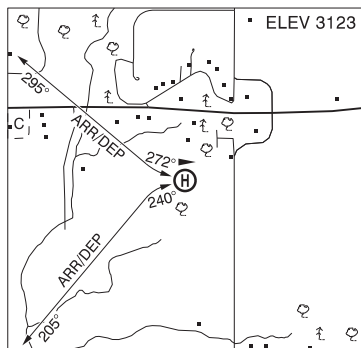
RAINBOW LAKE AB

CYOP

REF	N58 29 28 W119 24 24 Adj S 18°E (2016) UTC-7(6) Elev 1757' A5022 LO1 HI2 CAP	
OPR	Town 780-956-3878/3934 Cert Ldg fees	
PF	B-1 C-2,3,4,5,6	
FLT PLN	FIG Edmonton 866-WXBRIEF (Toll free within Canada) or 866-541-4102 (Toll free within Canada & USA) ACC Edmonton IFR 888-358-7526 WX AUTO (see COMM) WxCam	
SERVICES	Call out chg may be levied for svcs. 100LL, JA (FSII avbl) Flight Fuels 780-956-1188	
RWY DATA	Rwy 09(096°)/27(276°) 5002x100 ASPH Rwy 09 down 0.98%	
RCR	Opr Ltd maint PLR/PCN	
LIGHTING	09-(TE LO) P1, 27-(TE LO) P1 ARCAL-122.8 type J	
COMM		
ATF	UNICOM (AU) ltd hrs O/T tfc 122.8 5NM 4800 ASL	
AUTO	123.3	
NAV		
DME	Z2 111.7 (M) Ch 54 N58 29 42 W119 24 46 (1790') Pvt	
CAUTION	Flare stack at gas plant 6NM E of A/D may occasionally produce a flame reaching aprx 600 AGL, 2181 ASL. Lgtg twr aprx 6.6NM N A/D (N58 35 10 W119 18 17) 2621 ASL (421 AGL).	

RED DEER / ALLAN DALE RESIDENCE AB (Heli)

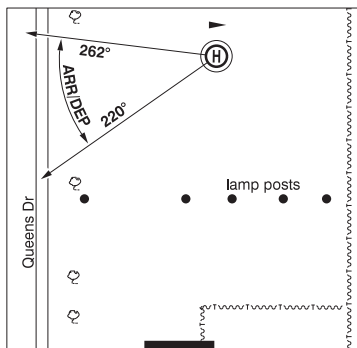
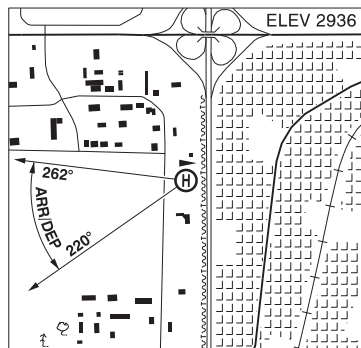
CAD2



REF	N52 16 11 W113 41 59 4.1E 15°E (2015) UTC-7(6) Elev 3123' A5005 A5015
OPR	Allan Dale 403-350-8051 Reg PPR
PF	C-1,2,3,4,5,6
FLT PLN	
FIC	Edmonton 866-WXBRIEF (Toll free within Canada) or 866-541-4102 (Toll free within Canada & USA)
HELI DATA	FATO 58' dia GRASS TLOF 20' x 20' CONC Safety Area 77' dia Max heli overall length 38.4'
COMM	
RCO	Edmonton rdo 123.475 (FISE) 126.7 (bcst)
TWR	Red Deer 118.5 (V) 13-05Z† (emerg only 403-886-4547)
MF	tfc 118.5 05-13Z† 5NM 6000 ASL
PRO	Arr/dep curved 272° to 295° fr heli, slope 8% (H3), day use only. Arr/dep curved 240° to 205° fr heli, slope 8% (H3), day use only.
CAUTION	Trees on short final on all apch

RED DEER / ALLAN DALE TRAILERS & RV AB (Heli)

CAD3



REF	N52 18 32 W113 51 48 3.1NW 15°E (2015) UTC-7(6) Elev 2936' A5005 A5015
OPR	Allan Dale 403-346-3148 Reg PPR
PF	C-1,2,3,4,5,6
FLT PLN	
FIC	Edmonton 866-WXBRIEF (Toll free within Canada) or 866-541-4102 (Toll free within Canada & USA)
HELI DATA	FATO/TLOF 58' dia GRVL Safety Area 77' dia Max heli overall length 42.7'
COMM	
RCO	Edmonton rdo 123.475 (FISE) 126.7 (bcst)
TWR	Red Deer 118.5 (V) 13-05Z† (emerg only 403-886-4547)
MF	tfc 118.5 05-13Z† 5NM 6000 ASL
PRO	Arr/dep 220° to 262° fr heli, slope 8% (H3), day use only
CAUTION	Lgt poles S of heli. Large traffic W of heli.

ALBERTA

AERODROME / FACILITY DIRECTORY

RED DEER / CHONG RESIDENCE AB (Helicopter)

CRE5

REF	N52 21 00 W113 56 01 6.7WNN 14°E (2017) UTC-7(6) Elev 2856' A5005 A5015	
OPR	Glenn Chong 403-314-1377 Reg PPR	
FLT PLN		
FIC	Edmonton 866-WXBRIEF (Toll free within Canada) or 866-541-4102 (Toll free within Canada & USA)	
HELI DATA	FATO 25' x 25' ASPH/GRASS TLOF 20' x 20' ASPH Safety Area 90' dia	
RCR	Opr Ltd win maint	
COMM		
ATF	tfc 122.8 2NM 4100 ASL	
PRO	Arr/dep 060° fr heli. Red Deer Common Frequency Area 122.875 outside of A/D ATF. See SECTION C PLANNING.	
CAUTION	Terrain rises rapidly to S. Irregular terrain N of safety area. Lgtd twr 3500 ASL (300 AGL) aprx 2.8NM S. Lgtd twr 3799 ASL (600 AGL) aprx 2.5NM S. A/D underlies arr/dep path for CYQF Rwy 17/35 aprx 10NM S, monitor CYQF TWR whenever possible.	

ALBERTA

AERODROME / FACILITY DIRECTORY

RED DEER / TRUANT SOUTH AB

CRD6

REF	N52 16 40 W113 54 55 3.9W 15°E (2012) UTC-7(6) Elev 3100' A5005 A5015	
OPR	Mike Truant 403-346-6143 Reg PPR	
FLT PLN	FIC Edmonton 866-WXBRIEF (Toll free within Canada) or 866-541-4102 (Toll free within Canada & USA)	
RWY DATA	Rwy 17(172°)/35(352°) 2141x50 turf	
RCR	Opr No win maint	
COMM	TWR Red Deer 118.5 (V) 13-05Z† (emerg only 403-886-4547) ATF tfc 118.5 2NM 6000 ASL excluding airspace within CYQF CZ	
PRO	Red Deer Common Frequency Area 122.875 outside of A/D ATF. See SECTION C PLANNING.	
CAUTION	Hwy 11 at N end treat as 50 AGL obst. Driveway mid field running E/W. P-lines 328' E/W of strip. Markers each side of rwy every 200'. A/D underlies arr/dep path for CYQF Rwy16/34 aprx 5.5NM S.	

ALBERTA

AERODROME / FACILITY DIRECTORY

RED DEER / TRUANT AB

CRD5

REF	N52 17 19 W113 54 42 4.2WNN 15°E (2011) UTC-7(6) Elev 3100' A5005 A5015	
OPR	Dino Truant 403-346-8723 Reg	
FLT PLN	FIC Edmonton 866-WXBRIEF (Toll free within Canada) or 866-541-4102 (Toll free within Canada & USA)	
RWY DATA	Rwy 16(163°)/34(343°) 2000x150 turf	
RCR	Opr No win maint	
COMM	TWR Red Deer 118.5 (V) 13-05Z† (emerg only 403-886-4547)	
	ATF tfc 118.5 2NM 6000 ASL excluding airspace within CYQF CZ	
PRO	Red Deer Common Frequency Area 122.875 outside of A/D ATF. See SECTION C PLANNING.	
CAUTION	High tension wires N end of rwy (balls att). Ditch ¼ way down N end with markers. A/D underlies arr/dep path for CYQF Rwy16/34 aprx 6.2NM S.	

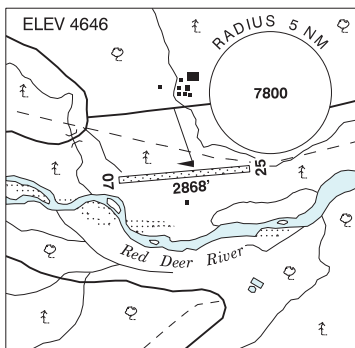
ALBERTA

AERODROME / FACILITY DIRECTORY

RED DEER FORESTRY AB

CFR7

REF	N51 39 05 W115 14 21 16°E (2012) UTC-7(6) Elev 4646' A5005
OPR	Sundre Flying Club 403-636-1488 Reg PPR
FLT PLN	
FIC	Edmonton 866-WXBRIEF (Toll free within Canada) or 866-541-4102 (Toll free within Canada & USA)
ACC	Edmonton IFR 888-358-7526
RWY DATA	Rwy 07(070°)/25(250°) 2868x100 turf
RCR	Opr Ltd sum maint only
COMM	
ATF	tfc 123.2 5NM 7600 ASL
CAUTION	Animals may be on or in vic of rwy. Gopher holes in rwy. Possible heli tfc 0.5NM N of Alberta Forestry outpost and vic of A/D. Rwy 07 erosion: Remain clear of non-load brg area on bank adj S edge thld Rwy 07 for aprx 300'. No cellular service in vic.



ALBERTA

AERODROME / FACILITY DIRECTORY

RED DEER REGIONAL HOSP CENTRE AB (Heli)

CRD3

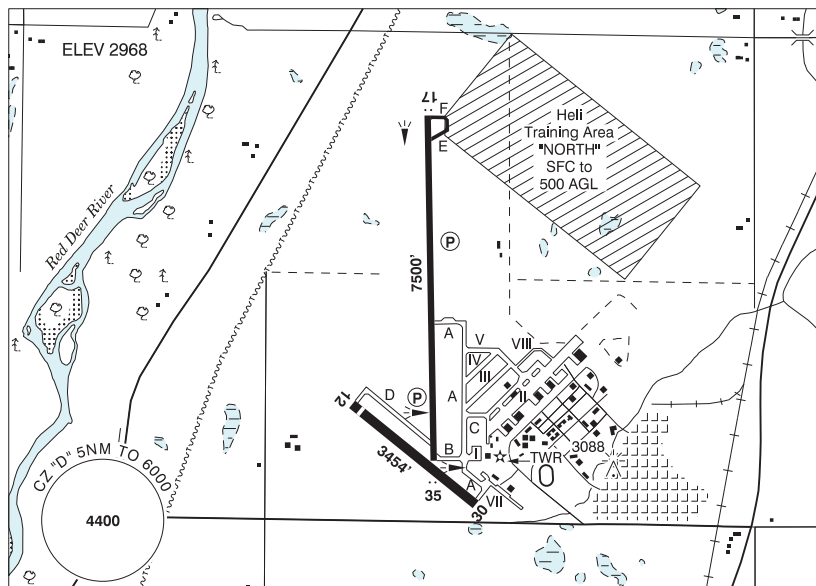
REF	N52 15 43 W113 48 57 15°E (2013) UTC-7(6) Elev 2877' A5005 A5015	
OPR	AHS-Protective Services 403-343-4744 Cert PPR	
PF	A-1,2,3 C-4,5,6	
FLT PLN		
FIC	Edmonton 866-WXBRIEF (Toll free within Canada) or 866-541-4102 (Toll free within Canada & USA)	
ACC	Edmonton IFR 888-358-7526	
HELI DATA	FATO 86' dia non-supporting TLOF 57' dia CONC elevated Safety Area 115' dia 16,000 lbs Max heli overall length 57.4'	
LIGHTING	RY(LO)	
COMM		
RCO	Edmonton rdo 123.475 (FISE) 126.7 (bcst)	
ATIS	124.0	
TWR	Red Deer 118.5 (V) 13-05Z† (emerg only 403-886-4547)	
MF	ffc 118.5 05-13Z† 5NM centered on Red Deer Regional A/D 5.8NM S 6000 ASL (CAR 602.98)	
PAL	Edmonton Centre 132.85	
PRO	Arr/dep 300° to 010° fr heli, slope 8% (H3). Arr/dep 075° to 111° fr heli, slope 8% (H3).	
CAUTION	P-lines marked with orange/white balls SE heli 075°-111°. Office bldg NE heli marked with obst lgts.	

ALBERTA

AERODROME / FACILITY DIRECTORY

RED DEER REGIONAL AB

CYQF



REF	N52 11 06 W113 53 40 6SSW 14°E (2016) UTC-7(6) Elev 2968' A5005 A5015 LO2 HI3 CAP
OPR	Red Deer Regional Aprt Authority 403-886-4388 Cert Ldg fees
PF	A-1,2,3,7 C-2,3,4,5,6
FLT PLN	
FIG	Edmonton 866-WXBRIEF (Toll free within Canada) or 866-541-4102 (Toll free within Canada & USA)
ACC	Edmonton IFR 888-358-7526
WX	METAR AUTO H24 (see COMM) WxCam TAF H24, issue times: 00, 06, 12, 18Z.
SERVICES	Call out chg may be levied for one or more svcs
FUEL	100LL, JA Hillman Air (100LL only, self serve); Sky Wings Avn (Executive Fit Centre) 15-04Z‡; Tucana Avn
OIL	All
S	1,2,3,5 Tucana Avn
SUP FL	D & A-ice 2 hr PN Tucana Avn, LPOX
JASU	10/15
PVT ADV	Hillman Air 403-886-4187; Sky Wings Avn (Executive Flt Centre) 123.4 403-886-5191 15-04Z‡; Tucana Avn 403-596-6320.
RWY DATA	Rwy 17(165°)/35(345°) 7500x98 ASPH Rwy 12(115°)/30(295°) 3454x100 ASPH Thld 12 displ 200' Rwy 30 up 0.52% RESA: 17/35 492'
RWY CERT	Rwy 17/35 AGN IIIB Rwy 12/30 AGN II
TWY CERT	Twy D AGN II
RCR	Opr CRFI & Win maint 1330-2200Z‡ Mon-Fri exc hols, O/T 2 hrs PN ctc 403-318-7842. Call out charge may be levied. PLR.
LIGHTING	12-(TE ME), 30-(TE ME), 17-AS(TE ME) P2, 35-AS(TE ME) P2

ALBERTA

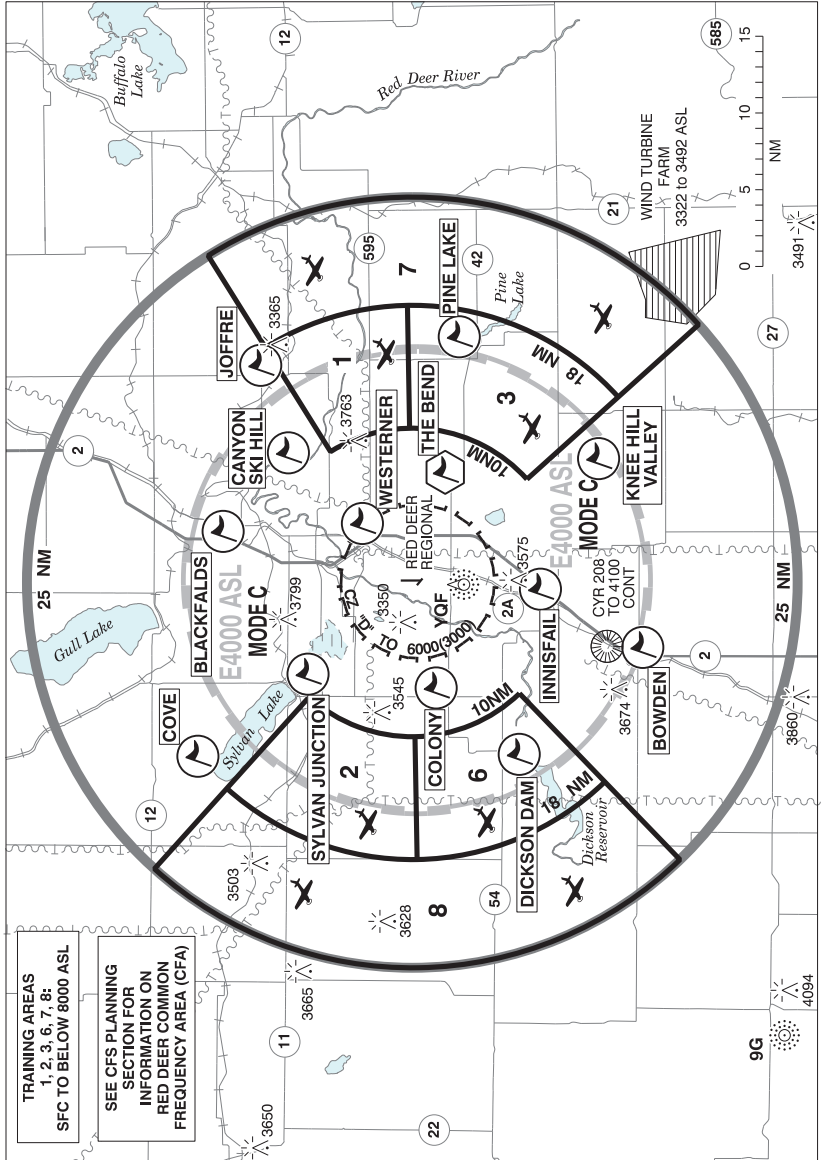
AERODROME / FACILITY DIRECTORY

RED DEER REGIONAL AB (Cont'd)

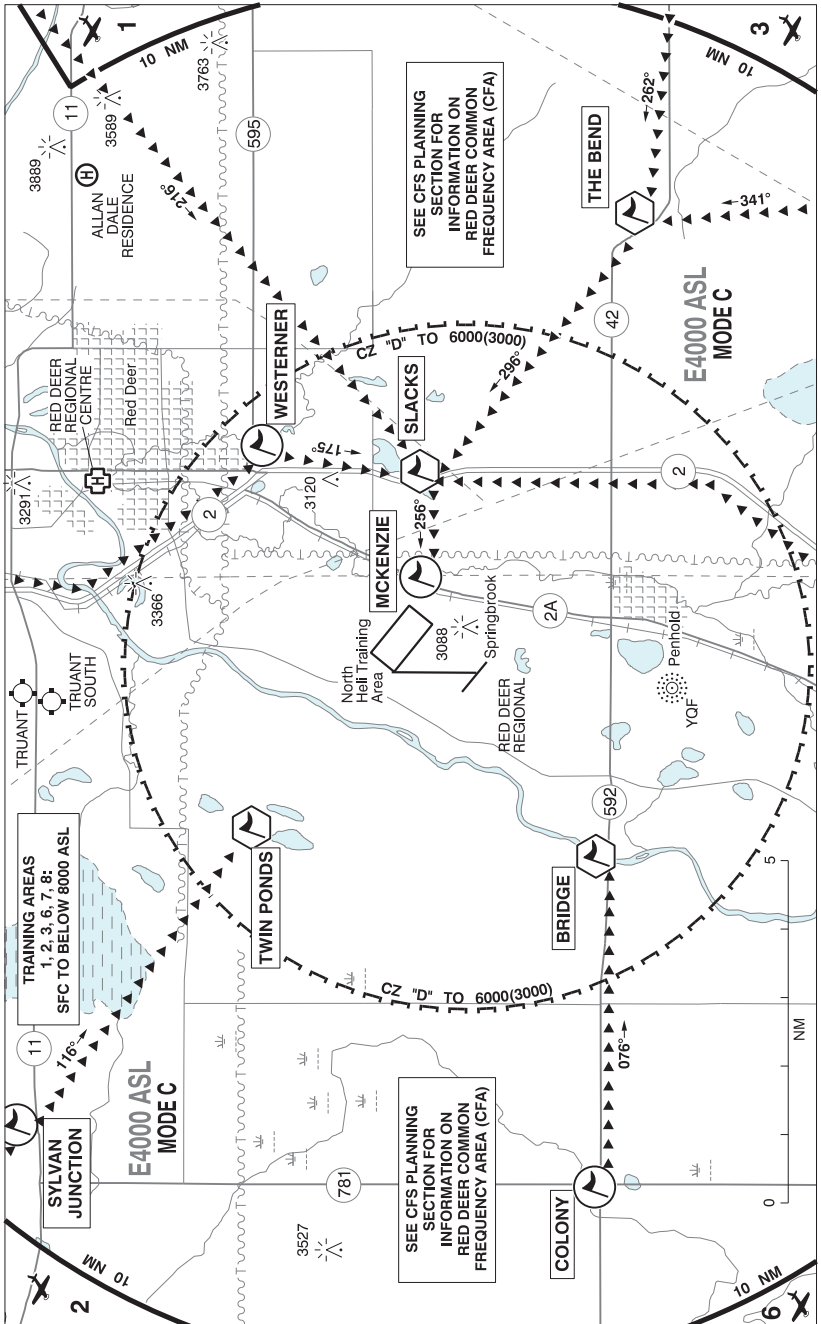
CYQF

COMM	RCO	Edmonton rdo 123.475 (FISE) 126.7 (bcst)
	ATIS	124.0 13-05Z‡
	GND	121.9 13-05Z‡
	TWR	118.5 (V) 13-05Z‡ (emerg only 403-886-4547)
	MF	tfc 118.5 05-13Z‡ 5NM 6000 ASL (CAR 602.98)
	PAL	Edmonton Ctr 132.85
	AWOS	124.0 05-13Z‡
NAV	NDB	Red Deer YQF 320 (L) N52 07 42 W113 53 58
	DME	Red Deer 6G 113.8 Ch 85 N52 10 52 W113 52 58 (2974') Pvt
PRO		Rgt hand circuits Rwy 12 & 17 (CAR 602.96).
	HELI	VFR ARR/DEP ROUTES: See VTPC Use Heli Training Area "NORTH" sfc to 500 AGL.
CAUTION		Wildlife in vic of rwy. Acft at opposite ends of Rwy 17/35 may not be vis to each other. Twy D sfc ruf. Practice IFR approaches in vic Rwy 17/35 extended ctr lines beyond CZ. Extv flt tng within 20NM of A/D, all quadrants to 6500 ASL. Parajumps activity in vic Innisfail A/D 8NM SSW check for NOTAM.

RED DEER VFR TERMINAL PROCEDURES CHART



RED DEER VFR TERMINAL PROCEDURES CHART (Cont'd)



RED DEER VFR TERMINAL PROCEDURES CHART (Cont'd)

LOCATION	IDENT	LAT/LONG
BLACKFALDS	VCBFD	N52° 22.48 W113° 49.30
BRIDGE	VCBDG	N52° 08.65 W113° 58.09
BOWDEN	VCBDN	N51° 55.27 W114° 01.51
CANYON SKI HILL	VCCSH	N52° 18.24 W113° 41.00
COLONY	VCCLY	N52° 08.66 W114° 05.82
COVE	VCCOV	N52° 24.09 W114° 13.13
DICKSON DAM	VCDSO	N52° 03.26 W114° 12.78
INNISFAIL	VCINN	N52° 01.91 W113° 55.41
JOFFRE	VCJFF	N52° 19.98 W113° 31.90
KNEE HILL VALLEY	VCHIL	N51° 58.13 W113° 41.70
MCKENZIE	VCZIE	N52° 11.17 W113° 51.56
PINE LAKE	VCPKE	N52° 07.13 W113° 28.83
SLACKS	VCSKS	N52° 11.18 W113° 49.09
SYLVAN JUNCTION	VCSJT	N52° 16.97 W114° 04.40
THE BEND	VCBND	N52° 08.09 W113° 43.06
TWIN PONDS	VCTWP	N52° 13.24 W113° 57.31
WESTERNER	VCWES	N52° 13.45 W113° 48.48

COMMON FREQUENCY AREA:

Within 25NM of CYQF, and outside of the CZ/MF, pilots should familiarize themselves with the use of the Alberta - Red Deer Common Frequency Area (see CFS Planning Section) and use the common frequency 122.875.

ARRIVAL PROCEDURES

Obtain the ATIS message on 124.0 prior to establishing contact on 118.5.

If able, pilots are required to turn on navigation, anti-collision, and landing lights while operating within the CZ/MF.

During Class D operations (13-05Z±), pilots are expected to follow the inbound instructions assigned by CYQF Tower.

Arriving aircraft are expected to enter the CZ/MF at 4000 ASL.

Fixed wing aircraft operating at speeds of 120 knots or greater are expected to join a 10NM straight-in final approach.

Fixed wing aircraft operating at speeds less than 120 knots are expected to fly the appropriate inbound VFR route and to join the circuit as published based on the runway being used.

VFR Routes from the N-E-S

Runway 12 & 17:

Fly inbound via the appropriate route to SLACKS then direct CYQF to join the circuit via UPWIND and RIGHT DOWNWIND.

Runway 30 & 35:

Fly inbound via the appropriate route to SLACKS then direct CYQF to join the circuit via UPWIND and LEFT DOWNWIND.

RED DEER VFR TERMINAL PROCEDURES CHART (Cont'd)**VFR Routes from the SW-W-NW**

Runway 12:

Fly inbound via the COLONY route to join RIGHT BASE.

Runway 17:

Fly inbound via the COLONY route to join RIGHT DOWNWIND.

Runway 30:

Fly inbound via the COLONY route to join LEFT DOWNWIND.

Runway 35

Fly inbound via the SYLVAN route to join LEFT DOWNWIND.

CIRCUIT ENTRY PROCEDURES

When approaching the runway from the upwind side, join the downwind leg abeam a point approximately midway between each end of the runway.

DEPARTURE PROCEDURES

To reduce the risk of conflict with aircraft inbound, aircraft departing the circuit are expected to fly on runway heading until above 4000 ASL before commencing a turn in any direction.

TRANSITING THE ZONE

Due to potentially high volumes of traffic and increased frequency congestion, pilots are encouraged to fly above or around the zone.

If flight through the zone is necessary, transiting aircraft should remain east of the airport and follow HWY 2 (Queen Elizabeth II) at an altitude NOT BELOW 5000 ASL to minimize potential conflicts with other aircraft in the circuit, and traffic transiting to and from the training areas.

ALBERTA

AERODROME / FACILITY DIRECTORY

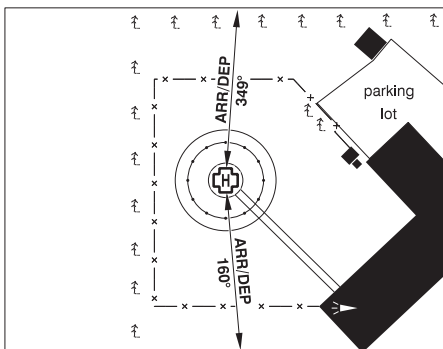
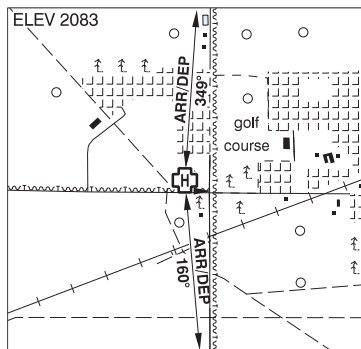
RED EARTH CREEK AB

CEH5

REF	N56 32 46 W115 16 32 17°E (2012) UTC-7(6) Elev 1789' A5023 LO1 CAP RCAP	
OPR	Muni District #17 780-649-6458/6463 Reg	
FLT PLN		
FIC	Edmonton 866-WXBRIEF (Toll free within Canada) or 866-541-4102 (Toll free within Canada & USA)	
ACC	Edmonton IFR 888-358-7526	
RWY DATA	Rwy 13(126°)/31(306°) 3542x75 asphalt Rwy 13 up 0.66% Opr 780-649-0500 Ltd win maint	
RCR		
LIGHTING	13-(TE ME), 31-(TE ME) ARCAL-123.2 type K	
COMM		
ATF	tfc 123.2 5NM 4800 ASL	
PAL	Edmonton Ctr 135.275 (Peace River) (may not be receivable on ground)	

REDWATER (HEALTH CENTRE) AB (Heli)

CRW8



REF	N53 56 59 W113 07 37 Adj 15°E (2013) UTC-7(6) Elev 2083' VTA A5015
OPR	Alberta Health Services 780-942-6622/446-7928 Cert PPR
PF	A-1,4 C-5 D-2,3,6
FLT PLN	
FIC	Edmonton 866-WXBRIEF (Toll free within Canada) or 866-541-4102 (Toll free within Canada & USA)
HELI DATA	FATO 86' dia TURF TLOF 39' dia CONC Safety Area 115' dia Max heli overall length 57.4'
RCR	Opr
LIGHTING	RW(ME)
COMM	
ATF	tfc 123.2 5NM 5100 ASL
PRO	Arr/dep 160° & 349° fr heli, slope 16% (H2)
CAUTION	Hosp building E and adj heli. Unlgt'd P-line marked with ball markers S on 160° flt path. Lgt'd twrs 1.3NM SE 115 AGL and 1NM E 69 AGL. Trees W and N of heli. Oil Derrick 1800' E 148 AGL.

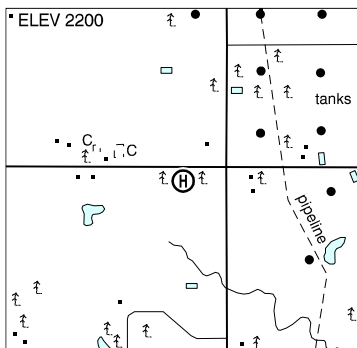
ALBERTA

AERODROME / FACILITY DIRECTORY

REDWATER (HELIWORKS) AB (Heli)

CRW2

REF	N53 55 09 W113 06 15 2SE 15°E (2013) UTC-7(6) Elev 2200' VTA A5015
OPR	Heliworks Aviation Inc. 780-984-3975 Reg PPR
PF	B-4,5
FLT PLN	
FIC	Edmonton 866-WXBRIEF (Toll free within Canada) or 866-541-4102 (Toll free within Canada & USA)
SERVICES	
FUEL	JA
HELI DATA	40' x 40' concrete
RCR	Opr



ALBERTA

AERODROME / FACILITY DIRECTORY

REDWATER (PEMBINA) AB (Heli)

CRP3

REF	N53 49 29 W113 07 47 7.6SSE 14°E (2016) UTC-7(6) Elev 2081' VTA A5015	
OPR	Pembina Corporation 780-992-2662 Fax 780-913-3517 Reg PPR	
PF	D-1,2,3,4,5,6,7,8	
FLT PLN		
FIC	Edmonton 866-WXBRIEF (Toll free within Canada) or 866-541-4102 (Toll free within Canada & USA)	
ACC	Edmonton IFR 888-358-7526	
HELI DATA	FATO/TLOF 86' dia ASPH Safety Area 115' dia Max heli overall length 57.4'	
RCR	Opr 780-992-2612	
COMM		
ATF	tfc 123.2 1NM 5100 ASL	
PRO	Arr/dep 290° to 020° fr heli, slope 8% (H3), day use only.	
CAUTION	Unlgt'd twr 2247 ASL (164 AGL) 0.4NM NE fr heli. Bldg 328' E of heli. P-line N-S 984' E of heli.	

ALBERTA

AERODROME / FACILITY DIRECTORY

RIMBEY (HOSPITAL & CARE CENTRE) AB (Heli)**CRH5**

REF	N52 38 25 W114 14 50 Adj NW 15°E (2013) UTC-7(6) Elev 3066' A5015	
OPR	FM&E AHS 403-843-2271 Cert PPR	
FLT PLN	FIC Edmonton 866-WXBRIEF (Toll free within Canada) or 866-541-4102 (Toll free within Canada & USA) ACC Edmonton IFR 888-358-7526	
HELI DATA	FATO/TLOF 65' dia CONC Safety Area 86' dia Max heli overall length 42.6'	
LIGHTING	RY(LO) PN	
COMM	ATF tfc 123.2 5NM centred on Rimbey A/D 2.5NM N 6000 ASL	
PRO	Arr/dep 162° & 302° fr heli, slope 16% (H2)	
CAUTION	P-line marked with balls on 158° flt path.	

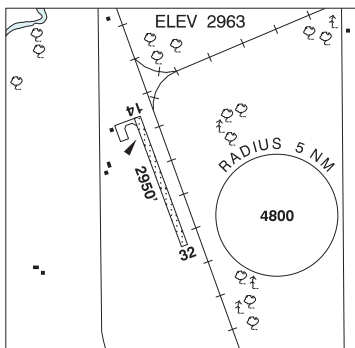
ALBERTA

AERODROME / FACILITY DIRECTORY

RIMBEY AB

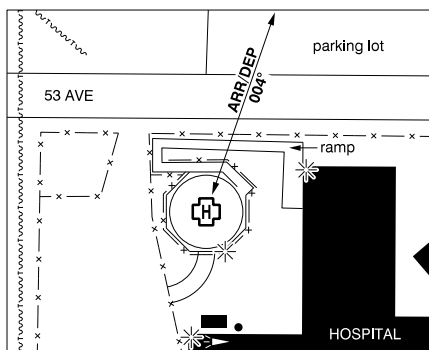
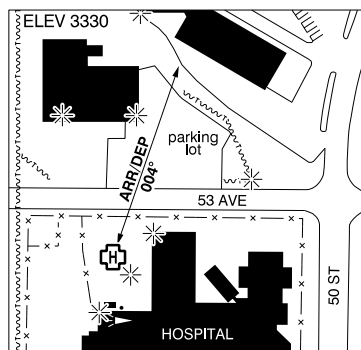
CFC7

REF	N52 40 55 W114 14 15 2N 15°E (2012) UTC-7(6) Elev 2963' A5015
OPR	R.V. Heaven & Marina 403-704-0339 Reg A/D clsd Oct 1-Apr 30
PF	A-1 C-2,3,4,5 D-6
FLT PLN	
FIC	Edmonton 866-WXBRIEF (Toll free within Canada) or 866-541-4102 (Toll free within Canada & USA)
ACC	Edmonton IFR 888-358-7526
RWY DATA	Rwy 14(145°)/32(325°) 2950x75 turf
RCR	Opr
COMM	
ATF	tfc 123.2 5NM 6000 ASL



ROCKY MOUNTAIN HOUSE (GEN HOSP) AB (Heli)

CEU4



REF	N52 22 44 W114 55 15 15°E (2013) UTC-7(6) Elev 3330' A5015
OPR	FM&E AHS 403-895-1100 Cert PPR
FLT PLN	
FIC	Edmonton 866-WXBRIEF (Toll free within Canada) or 866-541-4102 (Toll free within Canada & USA)
ACC	Edmonton IFR 888-358-7526
HELI DATA	FATO 86' dia non-supporting TLOF 57' dia CONC Safety Area 115' dia Elevated heli 17,000 lbs Max heli overall length 57.4'
LIGHTING	RY(LO) Yellow LED
COMM	
MF	UNICOM ltd hrs O/T tfc 122.8 5NM centered on Rocky Mountain House A/D 3NM N 6300 ASL (CAR 602.98)
PRO	Arr/dep 004° fr heli, slope 6% (H3), day/night use (CAR 602.96)
CAUTION	Unlgtd p-lines aprx 150' W of heli. P-lines aprx 225' NNE of heli, E pole lgtd.

ALBERTA

AERODROME / FACILITY DIRECTORY

ROCKY MOUNTAIN HOUSE AB

CYRM

REF	N52 25 47 W114 54 15 3NNE 15°E (2014) UTC-7(6) Elev 3244' A5015 LO2 HI3 CAP	
OPR	Town 403-845-4742 Reg	
PF	B-1 C-1,4,5,6	
FLT PLN	FIC Edmonton 866-WXBRIEF (Toll free within Canada) or 866-541-4102 (Toll free within Canada & USA) ACC Edmonton IFR 888-358-7526 WX AUTO (see COMM) WxCam	
SERVICES		
FUEL	100LL, JB (FSII avbl), SP Vertical Extreme Fuels 403-819-7285	
S	1,2,3,4,5,6	
RWY DATA	Rwy 13(132°)/31(312°) 5513x100 asphalt	
RCR	Opr PLR CRFI avbl ltd hrs.	
LIGHTING	13-(TE ME) V2, 31-(TE ME) V2 ARCAL-122.8 type K	
COMM		
MF	UNICOM ltd hrs O/T tfc 122.8 5NM 6300 ASL (CAR 602.98)	
PAL	Edmonton Ctr 134.3	
AUTO	131.975	
NAV		
VOR/DME	YRM 114.3 Ch 90 N52 30 08 W115 19 25 (3543')	
CAUTION	Extv aerobatic activity overhead the aprt extending to 1NM E of rwy, sfc to 8000 ASL. Wildlife may be on or in vic rwy. Water bomber activity at or in vic of A/D Apr thru Sep.	

ALBERTA

AERODROME / FACILITY DIRECTORY

ROCKYFORD / EARLY BIRD AIR AB

CEB4

REF	N51 10 40 W113 16 45 6.2WSW 14°E (2014) UTC-7(6) Elev 2870' VTA A5005	
OPR	Calvin Murray 403-325-0224 or 403-533-2400 Reg PPR	
PF	B-1,6	
FLT PLN	FIC Edmonton 866-WXBRIEF (Toll free within Canada) or 866-541-4102 (Toll free within Canada & USA)	
SERVICES	FUEL 100, JA S 5,6 PPR	
RWY DATA	Rwy 14(141°)/32(321°) 3181x75 ASPH/GRASS ASPH 35' centre of rwy full length GRASS 20' on each side.	
RCR	Opr Ltd win maint.	
COMM	ATF tfc 123.4 5NM 6000 ASL	
CAUTION	Granary 900' NW of Thld 14.	

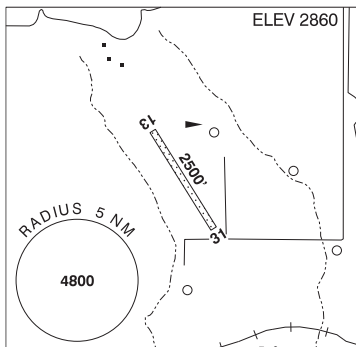
ALBERTA

AERODROME / FACILITY DIRECTORY

ROCKYFORD AB

CFC6

REF	N51 15 35 W113 06 49 1.5NE 15°E (2012) UTC-7(6) Elev 2860' VTA A5005
OPR	Katterhagen Farms Ltd 403-533-2232 Reg
FLT PLN	
FIC	Edmonton 866-WXBRIEF (Toll free within Canada) or 866-541-4102 (Toll free within Canada & USA)
ACC	Edmonton IFR 888-358-7526
RWY DATA	Rwy 13(133°)/31(313°) 2500x45 turf
RCR	Opr
COMM	
ATF	tfc 123.2 5NM 5900 ASL

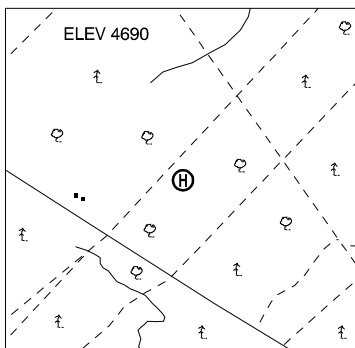


ALBERTA

AERODROME / FACILITY DIRECTORY

SHUNDA (FIRE BASE) AB (Heli)**CDA7**

REF	N52 29 26 W115 45 31 16°E (2013) UTC-7(6) Elev 4690' A5014
OPR	FERD - Rocky Mtn House Wildfire Management Area 403-845-8243 Reg PPR
FLT PLN	
FIC	Edmonton 780-890-8386 or Edmonton 866-WXBRIEF (Toll free within Canada) or 866-541-4102 (Toll free within Canada & USA)
ACC	Edmonton IFR 888-358-7526
HELI DATA	150' x 400' grass
COMM	
ATF	tfc 123.2 5NM 7700 ASL



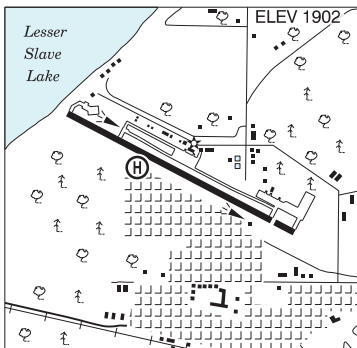
ALBERTA

AERODROME / FACILITY DIRECTORY

SLAVE LAKE / SLAVE LAKE HELICOPTERS AB (Heli)

CSL6

REF	N55 17 36 W114 46 53 Adj N 16°E (2014) UTC-7(6) Elev 1902' A5014 A5015
OPR	Slave Lake Helicopters 780-849-6666 Cert PPR
FLT PLN	FIC Edmonton 866-WXBRIEF (Toll free within Canada) or 866-541-4102 (Toll free within Canada & USA)
SERVICES	FUEL JA-1 PN
HELI DATA	FATO/TLOF 66' dia ASPH Safety Area 87' dia
RCR	Opr
COMM	ATF tfc 123.2 5NM 5000 ASL
PRO	(H3)



ALBERTA

AERODROME / FACILITY DIRECTORY

SLAVE LAKE AB

CYZH

REF	N55 17 35 W114 46 38 Adj N 16°E (2014) UTC-7(6) Elev 1912' A5014 A5015 LO1 HI3 CAP	
OPR	Slave Lake Airport Services Commission 780-849-0864 or 780-805-9670 Cert Ldg fees	
PF	B-1 C-2,3,4,5,6	
FLT PLN	<p>FIG Edmonton 866-WXBRIEF (Toll free within Canada) or 866-541-4102 (Toll free within Canada & USA)</p> <p>ACC WX Edmonton IFR 888-358-7526 METAR AUTO H24 (see COMM) TAF H24, issue times: 01, 07, 13, 19Z. WxCam</p>	
SERVICES	Call out chg may be levied for one or more svcs	
FUEL	100LL, JA-1 (FSII avbl)	
S	4,5,6	
JASU	Elect start 10/15	
PVT ADV	CAN-WEST 122.8 780-849-5353	
RWY DATA	Rwy 10(100°)/28(280°) 5569x100 asphalt Thld 28 displ 557'.	
RWY CERT	Rwy 10/28 AGN IIIA	
TWY CERT	Twy D AGN II	
TWY	Twys A & C and adj aprons rstd to Forest Service use only. No win maint.	
RCR	Opr Win maint 1430-2330Z† Oct 15-Apr 15 Mon-Fri exc hols O/T 2 hrs PN CRFI Call out chg may apply. PCN	
LIGHTING	10-(TE ME) P1, 28-(TE ME) P1 ARCAL-123.2 type K	
COMM	<p>RCO Edmonton rdo 123.375 (FISE) 126.7 (bcst)</p> <p>MF tfc 123.2 5NM 5000 ASL (CAR 602.98)</p> <p>PAL Edmonton Ctr 124.85 304.2</p> <p>AWOS 127.0</p>	
PRO	Rgt hand circuits Rwy 28 (CAR 602.96). Avoid flying over town.	
CAUTION	Water bomber activity at or in vic of A/D Apr thru Sep. Wildlife may be on or in vic rwy.	

ALBERTA

AERODROME / FACILITY DIRECTORY

SMOKY LAKE (GEORGE McDOUGALL HEALTH CENTRE) AB (Heli)**CGM2**

REF	N54 07 18 W112 27 57 Adj NE 14°E (2016) UTC-7(6) Elev 2009' A5015	
OPR	Alberta Health Services 780-656-3034 Fax 780-656-5010 Cert PPR	
PF	B-1,2,4 C-3,5,6,7,8	
FLT PLN		
FIC	Edmonton 866-WXBRIEF (Toll free within Canada) or 866-541-4102 (Toll free within Canada & USA)	
ACC	Edmonton IFR 888-358-7526	
HELI DATA	FATO 86' dia CONC TLOF 86' dia CONC Safety Area 115' dia Max heli overall length 57'	
RCR	Opr	
LIGHTING	RY (LO) PN ARCAL-123.2 type J	
COMM		
ATF	ffc 123.2 5NM 5200 ASL	
PRO	Arr/dep 017°-265° fr heli slope 16% (H2), day/night.	
CAUTION	P-line along north side of highway, north of heli. Trees under arr/dep W of heli.	

ELEV 2009

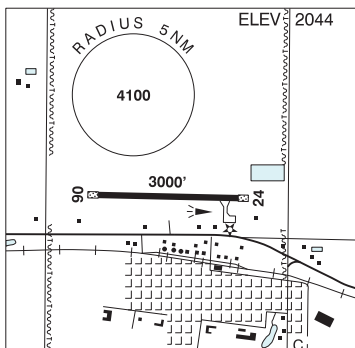
ALBERTA

AERODROME / FACILITY DIRECTORY

SPIRIT RIVER AB

CFS5

REF	N55 47 01 W118 50 23 Adj N 18°E (2012) UTC-7(6) Elev 2044' A5014 LO1
OPR	Town 780-864-3998/3977 Reg
PF	B-1 C-2,3,4,5
FLT PLN	
FIC	Edmonton 866-WXBRIEF (Toll free within Canada) or 866-541-4102 (Toll free within Canada & USA)
ACC	Edmonton IFR 888-358-7526
SERVICES	
FUEL	100LL A. Ross 780-864-3731/3978
RWY DATA	Rwy 06(070°)/24(250°) 3000x75 asphalt
RCR	Opr Ltd maint
LIGHTING	06-(TE LO), 24-(TE LO) ARCAL-123.2 type K
COMM	
ATF	tfc 123.2 5NM 5100 ASL
CAUTION	350 AGL antenna tower 1NM SSW aprt.



ALBERTA

AERODROME / FACILITY DIRECTORY

ST. PAUL (HEALTH CARE CENTRE) AB (Heli)**CTP5**

REF	N53 59 17 W111 17 26 Adj 14°E (2013) UTC-7(6) Elev 2113' A5015	
OPR	St. Therese, St. Paul Health Care Centre 780-645-3331 Cert PPR	
FLT PLN		
FIC	Edmonton 866-WXBRIEF (Toll free within Canada) or 866-541-4102 (Toll free within Canada & USA)	
ACC	Edmonton IFR 888-358-7526	
HELI DATA	FATO 86' dia CONC TLOF 29' dia CONC Safety Area 115' dia 15,000 lbs Max heli overall length 55'	
LIGHTING	RY (LO) PN	
COMM		
ATF	UNICOM 122.8 ltd hrs O/T tfc 122.8 5NM centred on St. Paul A/D 3.2NM W 5200 ASL	
PRO	Arr/dep 259° fr heli, slope 12% (H2).	
CAUTION	No edge markings.	

ALBERTA

AERODROME / FACILITY DIRECTORY

ST. PAUL AB

CEW3

REF	N53 59 37 W111 22 41 2W 14°E (2014) UTC-7(6) Elev 2148' A5015 LO1 LO2 CAP	
OPR	Town 780-645-4481 Reg	
PF	B-1 C-2,3,4,5,6,7,8	
FLT PLN		
FIC	Edmonton 866-WXBRIEF (Toll free within Canada) or 866-541-4102 (Toll free within Canada & USA)	
ACC	Edmonton IFR 888-358-7526	
SERVICES		
FUEL	100LL, ctc St. Paul Flying Club 780-227-1815 and 780-614-0989 PN 1,2,3	
S	1,2,3	
RWY DATA	Rwy 08(083°)/26(263°) 3498x100 ASPH St. Paul County 780-645-3006 Ltd maint	
RCR		
LIGHTING	08-(TE ME), 26-(TE ME) ARCAL-122.8 type K	
COMM		
ATF	UNICOM ltd hrs O/T tfc 122.8 5NM 5200 ASL	
PRO	Take-off Rwy 26 climb on rwy heading until past farm bldgs adj SW before making left turn. IFR dep, ctc Cold Lake tml 780-840-8000 Ext 8594.	

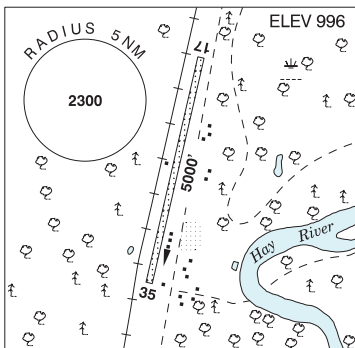
ALBERTA

AERODROME / FACILITY DIRECTORY

STEEN RIVER AB

CFB7

REF	N59 38 W117 10 Adj 16°E (2020) UTC-7(6) Elev 996' A5022 A5023
OPR	AESRD, Forestry and Emergency Response Division High Level 780-926-3761 Reg PPR Mar 1-Oct 31
FLT PLN	FIC Edmonton 866-WXBRIEF (Toll free within Canada) or 866-541-4102 (Toll free within Canada & USA)
RWY DATA	Rwy 17(176°)/35(356°) 5000x100 turf
RCR	Opr Ltd maint. No win maint
COMM	ATF tfc 123.2 5NM 4000 ASL



CAUTION Water bomber activity at or in vic of A/D Apr thru Sep.

ALBERTA

AERODROME / FACILITY DIRECTORY

STETTLER (HOSPITAL & CARE CENTRE) AB (Heli)

CLH2

REF	N52 19 24 W112 43 31 Adj 14°E (2013) UTC-7(6) Elev 2694' A5005 A5015	
OPR	Alberta Health Services 403-742-7400 Cert NVIS OPS AUTH PPR	
FLT PLN		
FIC	Edmonton 866-WXBRIEF (Toll free within Canada) or 866-541-4102 (Toll free within Canada & USA)	
ACC	Edmonton IFR 888-358-7526	
HELI DATA	FATO 64' dia GRASS TLOF 35' octagonal Safety Area 90' dia Max heli overall length 44.8'	
LIGHTING	RW(ME) yellow PN	
COMM		
ATF	UNICOM ltd hrs O/T tfc 123.0 5NM centered on Stettler A/D 1.3NM SW 5700 ASL	
PRO	Arr/dep 346° & 143° fr heli, slope 16% (H2) (CAR 602.96) NVIS rqrd for night use, all flt paths (CAR 602.96)	
CAUTION	P-lines N heli. Trees to 66 AGL SE to SW of heli. Trees to 35 AGL NE to SE of heli.	

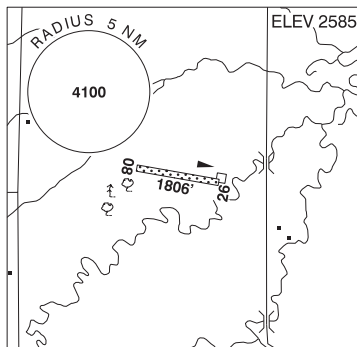
ALBERTA

AERODROME / FACILITY DIRECTORY

STETTLER / LYSTER FIELD AB

CLY3

REF	N52 23 28 W112 36 15 1.7NE 13°E (2021) UTC-7(6) Elev 2585' A5015
OPR	Norman Lyster 403-742-6631 Reg PPR A/D clsd Dec-Mar
FLT PLN	
FIC	Edmonton 866-WXBRIEF (Toll free within Canada) or 866-541-4102 (Toll free within Canada & USA)
RWY DATA	Rwy 08/26 1806x75 TURF
RCR	Opr No win maint
COMM	
ATF	ffc 123.0 5NM 5600 ASL
CAUTION	Lgtd twr 2908 ASL (340 AGL) aprx 3.4NM NNE A/D. Multiple lgtd twr up to 3019 ASL aprx 5 NM S and SSW A/D.



ALBERTA

AERODROME / FACILITY DIRECTORY

STETTLER AB

CEJ3

REF	N52 18 36 W112 45 16 1.5SW 15°E (2012) UTC-7(6) Elev 2688' A5005 A5015 LO2 CAP	
OPR	Town & County 403-742-8305 Reg	
PF	B-1 D-2,3,4,5,6	
FLT PLN	FIC Edmonton 866-WXBRIEF (Toll free within Canada) or 866-541-4102 (Toll free within Canada & USA) ACC Edmonton IFR 888-358-7526	
SERVICES		
FUEL	100LL	
S	5	
RWY DATA	Rwy 07(076°)/25(256°) 3000x75 asphalt	
RCR	Opr Ltd maint	
LIGHTING	07-(TE ME), 25-(TE ME) ARCAL-123.0 type K	
COMM		
ATF	UNICOM ltd hrs O/T tfc 123.0 5NM 5700 ASL	
PRO	Rgt hand circuits Rwy 07 (CAR 602.96).	

ALBERTA

AERODROME / FACILITY DIRECTORY

STONY PLAIN (LICHTNER FARMS) AB**CSP3**

REF	N53 32 15 W114 04 06 16°E (2012) UTC-7(6) Elev 2415' VTA A5015	
OPR	Frank J. Lichtner 780-968-7059/292-0990 Reg PPR	
FLT PLN		
FIC	Edmonton 780-890-8386 or Edmonton 866-WXBRIEF (Toll free within Canada) or 866-541-4102 (Toll free within Canada & USA)	
ACC	Edmonton IFR 888-358-7526	
RWY DATA	Rwy 06(065°)/24(245°) 2345x65 turf Rwy 06 up 1% first half	
RCR	Rwy strength and condition subject to seasonal and wx cond. Ltd win maint.	
PRO	For VFR Routes, Edmonton VTPC or as directed by ATC. Transponder required in Control Zone. Edmonton Intl Class C airspace 4600 ASL and above overlies A/D. TRANSPONDER MANDATORY - Acft operating in Edmonton Class C require a discrete transponder code which may be obtained by filing a flt pln or ctc 888-358-7526 at least 30 min prior to entering.	
CAUTION	Trees and powerline 150' west of threshold Rwy 06. Wildlife in vicinity of rwy. Rwy on ridge, steep drop off both sides and ends of rwy. Strong crosswinds may be encountered.	

ALBERTA

AERODROME / FACILITY DIRECTORY

STONY PLAIN (WESTVIEW HEALTH CENTRE) AB (Heli)**CSP2**

REF	N53 32 17 W113 58 42 15°E (2014) UTC-7(6) Elev 2311' VTA A5015	
OPR	Capital Health Authority 780-968-3600 Cert PPR	
PF	A-1,2,3,4 C-5 D-6	
FLT PLN	FIC Edmonton 780-890-8386 or Edmonton 866-WXBRIEF (Toll free within Canada) or 866-541-4102 (Toll free within Canada & USA) ACC Edmonton IFR 888-358-7526	
HELI DATA	FATO 85' dia ASPH TLOF 64' dia ASPH Safety Area 114' dia	
LIGHTING	RY(LO)RR PN ctc Opr	
COMM	ATF tfc 123.2 5NM 5400 ASL	
PRO	Arr/dep 121° & 323° fr heli. Routing via Edmonton VTPO or as directed by ATC.	

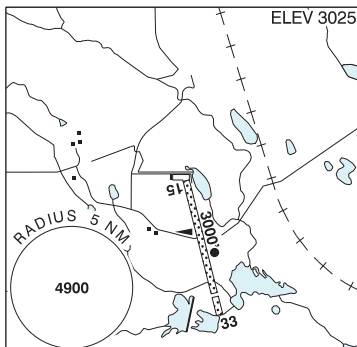
ALBERTA

AERODROME / FACILITY DIRECTORY

STRATHMORE (APPLETON FIELD) AB

CAP9

REF	N50 59 38 W113 22 19 2.8SSE 15°E (2012) UTC-7(6) Elev 3025' VTA A5005
OPR	R & C Appleton 403-901-2421 or 403-560-5991 Reg PPR
PF	C-1,2,3,5 D-4
FLT PLN	FIC Edmonton 866-WXBRIEF (Toll free within Canada) or 866-541-4102 (Toll free within Canada & USA)
SERVICES	S 4 PN
RWY DATA	Rwy 15(151°)/33(331°) 3000x40 turf Thld 33 displ 400'
RCR	Opr Ltd win maint
COMM	ATF tfc 122.8 3NM 6100 ASL
CAUTION	Uphill slope to north (Gentle 10' to 15' rise in north third of rwy). Irrigation ditch and small trees off north end across road. Small sweetgas wellsite marked with orange posts 30' fr rwy edge, east side of rwy at mid point.



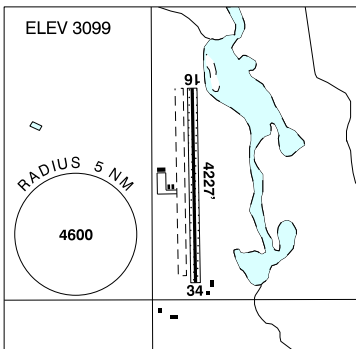
ALBERTA

AERODROME / FACILITY DIRECTORY

STRATHMORE (D.J. MURRAY) AB

CDJ5

REF	N51 08 01 W113 33 35 8.3WNN 15°E (2013) UTC-7(6) Elev 3099' VTA A5005 LO2 T1 RCAP
OPR	Don Murray 403-934-3127 Reg PPR Ldg fees
PF	B-1 D-2,3,4,5,6
FLT PLN	
FIC	Edmonton 866-WXBRIEF (Toll free within Canada) or 866-541-4102 (Toll free within Canada & USA)
ACC	Edmonton IFR 888-358-7526
RWY DATA	Rwy 16(164°)/34(344°) 4227x90 ASPH/GRASS (centre 50' ASPH, remainder smooth grass)
RCR	Opr
LIGHTING	16-(LO), 34-(LO) PN
COMM	
ATF	tfc 123.2 5NM 6200 ASL



ALBERTA

AERODROME / FACILITY DIRECTORY

STRATHMORE (DIST HEALTH SERVICES) AB (Heli)**CSM2**

REF	N51 03 36 W113 23 10 1.5NNE 14°E (2013) UTC-7(6) Elev 3216' VTA A5005 LO2 T1	
OPR	Alberta Health Services 403-361-7000 Cert PPR	
FLT PLN		
FIC	Edmonton 866-WXBRIEF (Toll free within Canada) or 866-541-4102 (Toll free within Canada & USA)	
ACC	Edmonton IFR 888-358-7526	
HELI DATA	FATO/TLOF 72' x 63' CONC/GRASS Safety Area 96' x 90' Max heli overall length 44.8' (CAR 602.96)	
LIGHTING	RW(ME) yellow	
COMM		
ATF	tfc 122.8 3NM 6300 ASL	
PRO	Arr/dep 026° to 076° fr heli, slope 8% (H3) (CAR 602.96)	
CAUTION	Maneuvering area enclosed by 3' high chain link fence. Street lights to 30 AGL adj S of heli. Trees to 25' adj W thru N of heli.	

ALBERTA

AERODROME / FACILITY DIRECTORY

SUFFIELD AB (Heli)

CYSD

REF	N50 16 W111 11 3NNW 13°E (2015) UTC-7(6) Elev 2525' A5005	
OPR	DND 403-544-4310/4314 CSN 319-520-4310/4314 Mil PPR	
PF	B-1 C-2,3,4,5,6	
FLT PLN	FIC Edmonton 866-WXBRIEF (Toll free within Canada) or 866-541-4102 (Toll free within Canada & USA) ACC Edmonton IFR 888-358-7526	
SERVICES	PN, Mil acft	
FUEL	F-34 from British Army PPR	
HELI DATA	130' x 375' concrete	
LIGHTING	RF (FL)	
COMM	TWR 126.2 230.5 avbl Apr 1-Oct 31 & on irregular basis Nov 1-Mar 31 MIL Range ctl 49.9 FM	
PRO	Rwys abandoned. Unmanned Aerial Vehicles operating from the abandoned rwys and transiting to CYR 229 and 230. Parachuting from 12,500 ASL. Gliding to 4500 ASL. Adjacent to CYR 230 and CYR 229 which have live firing year round. Acft in vic bcst on 126.2. Avoid overflying camp & ammo compound. Touchdown heli on thld of disused Rwy 22 & taxi south.	

ALBERTA

AERODROME / FACILITY DIRECTORY

SUNDRE (HOSPITAL & HEALTH CARE CENTRE) AB (Heli)**CSD2**

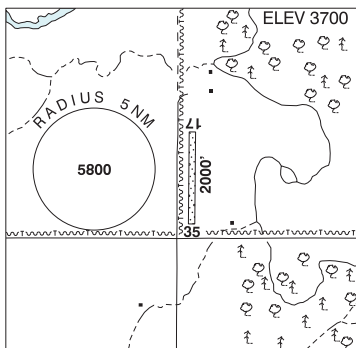
REF	N51 48 26 W114 38 12 Adj NE 15°E (2014) UTC-7(6) Elev 3588' A5005	
OPR	Alberta Health Services 403-638-3033 Cert NVIS OPS AUTH PPR	
FLT PLN		
FIC	Edmonton 866-WXBRIEF (Toll free within Canada) or 866-541-4102 (Toll free within Canada & USA)	
ACC	Edmonton IFR 888-358-7526	
HELI DATA	FATO 67' dia GRASS TLOF 36' dia ASPH Safety Area 89' dia Max heli overall length 44.8' (CAR 602.96)	
COMM		
ATF	tfc 123.2 5NM centred on Sundre A/D 2.6NM SSW 6700 ASL	
PRO	Arr/dep 123° and 303° fr heli, (H1) (CAR 602.96). NVIS rqrd for night use, all fit paths (CAR 602.96).	
CAUTION	Unlgt'd tower 3825 ASL (100 AGL) aprx 1200' SSW heli. Unlgt'd p-lines, trees and street lamps to 37 AGL 100-300' fr heli SE thru N.	

ALBERTA

AERODROME / FACILITY DIRECTORY

SUNDRE / GOODWINS FARM AB**CFZ5**

REF	N51 44 W114 40 4S 15°E (2016) UTC-7(6) Elev 3700' A5005
OPR	B. Goodwin 403-638-3215 Reg
PF	A-1 C-2,3,4,5 D-6
FLT PLN	
FIC	Edmonton 866-WXBRIEF (Toll free within Canada) or 866-541-4102 (Toll free within Canada & USA)
ACC	Edmonton IFR 888-358-7526
RWY DATA	Rwy 17/35 2000x60 turf
RCR	Opr Ltd maint
COMM	
ATF	tfc 123.2 5NM centred on Sundre A/D 1.5NM NW 6700 ASL



ALBERTA

AERODROME / FACILITY DIRECTORY

SUNDRE AB

CFN7

REF	N51 46 29 W114 40 51 2SW 15°E (2012) UTC-7(6) Elev 3663' A5005 LO2 T1 CAP	
OPR	Mountain View County 403-335-3311 Sundre Flying Club 403-507-9799 or 403-638-7370 Reg	
PF	A-1 C-2,3,4,5 D-6	
FLT PLN	FIG Edmonton 866-WXBRIEF (Toll free within Canada) or 866-541-4102 (Toll free within Canada & USA) ACC Edmonton IFR 888-358-7526	
SERVICES	FUEL 100LL, JA S 2,4,5,6	
RWY DATA	Rwy 15(147°)/33(327°) 4346x75 asphalt Rwy 06(057°)/24(237°) 2439x75 grass Rwy 24 up 0.53% RCR Opr Ltd win maint PLR	
LIGHTING	15-(TE ME), 33-(TE ME) ARCAL-123.2 type K	
COMM	ATF tfc 123.2 5NM 6700 ASL	
NAV	NDB 9G 405 (M) N51 46 48 W114 41 00 Pvt Unmonitored	
CAUTION	tfc at Sundre/Goodwins Farm, 1.5NM SE. Gravel pit N of Thld 15. Road adj to Thld 06.	

ALBERTA

AERODROME / FACILITY DIRECTORY

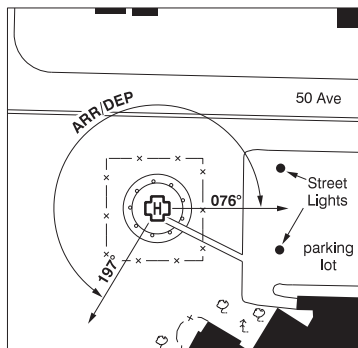
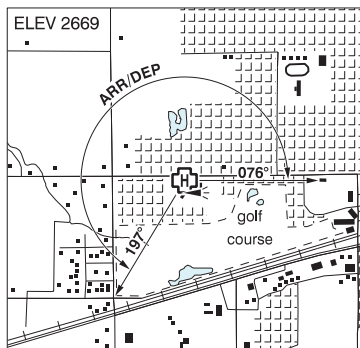
SWAN HILLS AB

CEM5

REF	N54 40 15 W115 24 54 2.5S 16°E (2015) UTC-7(6) Elev 3474' A5014 LO1	
OPR	Big Lakes County 780-523-5955/8262 (24 hrs) Swan Hills call line 780-333-5053 Reg	
PF	B-1 C-2,3,4,5,6	
FLT PLN	FIC Edmonton 866-WXBRIEF (Toll free within Canada) or 866-541-4102 (Toll free within Canada & USA) ACC Edmonton IFR 888-358-7526	
SERVICES	FUEL JB(D) supply own pump 888-778-8765	
RWY DATA	Rwy 11(108°)/29(288°) 4496x100 ASPH Rwy 11 down 1.25%	
RCR	Opr	
LIGHTING	11-(TE ME) V1, 29-(TE ME) V1 ARCAL-123.2 type K	
COMM	ATF tfc 123.2 5NM 6500 ASL	
NAV	NDB 40 251 (M) N54 40 30 W115 25 28 Pvt Unmonitored	

TABER (HEALTH CENTRE) AB (Heli)

CTB7



REF	N49 47 08 W112 09 58 14°E (2013) UTC-7(6) Elev 2669' A5005
OPR	Alberta Health Services 403-223-7211 Cert NVIS OPS AUTH PPR
FLT PLN	
FIC	Edmonton 866-WXBRIEF (Toll free within Canada) or 866-541-4102 (Toll free within Canada & USA)
ACC	Edmonton IFR 888-358-7526
HELI DATA	FATO 66' dia CONC/GRASS TLOF 30' x 30' CONC Safety Area 90' dia Max heli overall length 44.8' (CAR 602.96)
LIGHTING	RW(ME) yellow PN (Lighted windsock NW corner hosp bldg)
COMM	
ATF	UNICOM ltd hrs O/T tfc 122.8 5NM centred on Taber A/D 2.6NM NW 5700 ASL
PRO	Arr/dep 197° to 076° fr heli (H1) (CAR 602.96). NVIS rqrd for night use (CAR 602.96).
CAUTION	Unlgt'd street lamps 45 AGL 150' NE of heli. Trees to 50 AGL 150' SE to S of heli.

ALBERTA

AERODROME / FACILITY DIRECTORY

TABER AB

CED5

REF	N49 49 35 W112 11 05 4N 14°E (2013) UTC-7(6) Elev 2648' A5005 LO2 CAP	
OPR	Municipal District of Taber 403-223-3541 Reg	
PF	B-1 D-2,3,5	
FLT PLN		
FIC	Edmonton 866-WXBRIEF (Toll free within Canada) or 866-541-4102 (Toll free within Canada & USA)	
ACC	Edmonton IFR 888-358-7526	
SERVICES		
S	4,5,6	
RWY DATA	Rwy 05(052°)/23(232°) 3005x75 ASPH Rwy 23 up 0.37% Rwy 13(135°)/31(315°) 1930x75 ASPH	
RCR	Opr Ltd maint	
LIGHTING	05-(TE ME), 23-(TE ME) ARCAL-122.8 type K	
COMM		
ATF	UNICOM ltd hrs O/T tfc 122.8 5NM 5700 ASL	

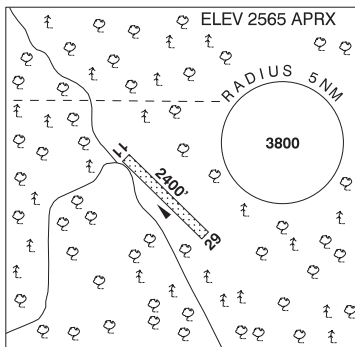
ALBERTA

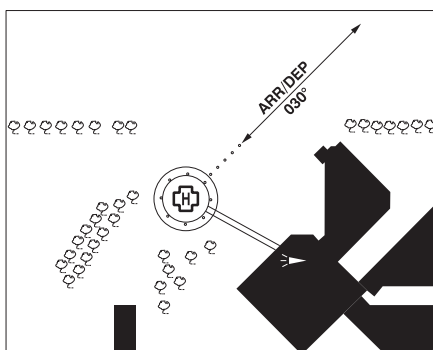
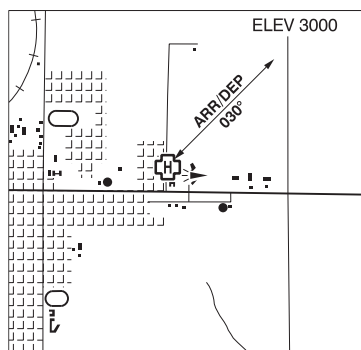
AERODROME / FACILITY DIRECTORY

TEEPEE AB

CFM6

REF	N56 27 34 W114 07 09 16°E (2012) UTC-7(6) Elev 2565' aprx A5023
OPR	Alberta Environment and Sustainable Resource Development, Wildlife Management Branch, Slave Lake WMA 780-849-7400 Reg
FLT PLN	
FIC	Edmonton 866-WXBRIEF (Toll free within Canada) or 866-541-4102 (Toll free within Canada & USA)
ACC	Edmonton IFR 888-358-7526
RWY DATA	Rwy 11/29 2400x150 turf
RCR	Opr Ltd maint. No win maint
COMM	
ATF	tfc 123.2 5NM 5600 ASL



THREE HILLS (HOSP) AB (Heli)**CFA8**

REF	N51 42 31 W113 15 07 Adj E 15°E (2013) UTC-7(6) Elev 3000' VTA A5005
OPR	FM&E AHS 403-443-2444 Cert PPR
PF	B-1,2,4 C-1,2,3,4,5,6
FLT PLN	<p>FIC Edmonton 866-WXBRIEF (Toll free within Canada) or 866-541-4102 (Toll free within Canada & USA)</p> <p>ACC Edmonton IFR 888-358-7526</p>
HELI DATA	FATO 67' dia CONC/GRASS TLOF 50' dia CONC Safety Area 90' dia Max heli overall length 44.8' (CAR 602.96).
LIGHTING	DR RW(ME) yellow PN
COMM	<p>ATF tfc 123.2 5NM centred on Three Hills A/D 1.8NM E 6000 ASL</p>
PRO	Arr/dep 030° fr heli, slope 8% (H3) (CAR 602.96).
CAUTION	Trees adj S and SW to 40' AGL.

ALBERTA

AERODROME / FACILITY DIRECTORY

THREE HILLS AB

CEN3

REF	N51 41 47 W113 12 34 2ESE 15°E (2012) UTC-7(6) Elev 2975' VTA A5005 LO2 T1 CAP	
OPR	Town of Three Hills 403-443-5822/8434 Reg	
PF	B-1 C-5 D-2,3,5	
FLT PLN		
FIC	Edmonton 866-WXBRIEF (Toll free within Canada) or 866-541-4102 (Toll free within Canada & USA)	
ACC	Edmonton IFR 888-358-7526	
SERVICES		
FUEL	100LL	
RWY DATA	Rwy 12(117°)/30(297°) 3000x75 ASPH Rwy 12 down 0.6%	
TWY	Twy B rstd to 6000 lbs or less; width 18'	
RCR	Opr Ltd maint 1500-2359Z± 403-443-8434/9363.	
LIGHTING	12-(TE ME), 30-(TE ME) ARCAL-123.2 type K Twy B unlgtd.	
COMM		
ATF	tfc 123.2 5NM 6000 ASL	
PRO	Rgt hand circuits Rwy 30 (CAR 602.96).	
CAUTION	Extv flt tng activity in vic of A/D and within an arc of 20NM radius to the N and E of A/D. Frequent NORDO tfc. Three Hills Hosp heli 1.8NM W.	

ALBERTA

AERODROME / FACILITY DIRECTORY

TOFIELD (HEALTH CENTRE) AB (Heli)**CTF2**

REF	N53 22 23 W112 39 02 Adj E 14°E (2014) UTC-7(6) Elev 2297' VTA A5015	
OPR	FM&E AHS 780-662-3263 Cert PPR	
PF	A-1,2,4 C-3,5	
FLT PLN		
FIC	Edmonton 866-WXBRIEF (Toll free within Canada) or 866-541-4102 (Toll free within Canada & USA)	
ACC	Edmonton IFR 888-358-7526	
HELI DATA	FATO 64' dia CONC/GRASS TLOF 39' dia CONC Safety Area 85' dia Max heli overall length 42.7'	
RCR	Opr	
LIGHTING	RY(LO) RF(FL)	
COMM		
ATF	tfc 123.2 5NM centred on Tofield land A/D 1.6NM W 5400 ASL	
PRO	Arr/dep 108° & 333° fr heli, slope 16% (H2), day/night use.	
CAUTION	Twr NW of heli.	

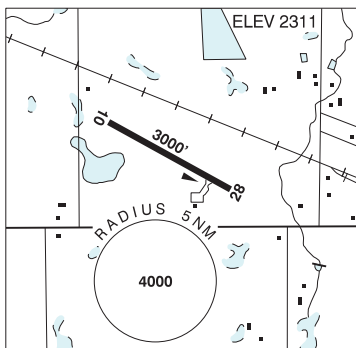
ALBERTA

AERODROME / FACILITY DIRECTORY

TOFIELD AB

CEV7

REF	N53 22 16 W112 41 48 Adj W 15°E (2012) UTC-7(6) Elev 2311' VTA A5015
OPR	Town of Tofield 780-662-3269 Reg
PF	A-1 C-2,3,4,5
FLT PLN	
FIC	Edmonton 780-890-8386 or Edmonton 866-WXBRIEF (Toll free within Canada) or 866-541-4102 (Toll free within Canada & USA)
ACC	Edmonton IFR 888-358-7526
SERVICES	
FUEL	100LL
RWY DATA	Rwy 10(103°)/28(283°) 3000x75 ASPH
RCR	Opr Ltd win maint
COMM	
ATF	tfc 123.2 5NM 5400 ASL
PRO	Rgt hand circuits Rwy 10 (CAR 602.96).
CAUTION	Model acft activity Apr 1-Sep 30.



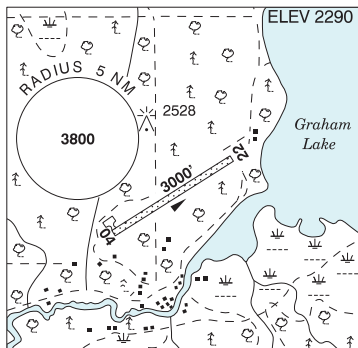
ALBERTA

AERODROME / FACILITY DIRECTORY

TROUT LAKE AB

CFB4

REF	N56 30 W114 33 17°E (2012) UTC-7(6) Elev 2290' A5023
OPR	Muni District #17 780-891-2099/2424 or 780-649-6458/6600/3815 Reg
FLT PLN	
FIC	Edmonton 866-WXBRIEF (Toll free within Canada) or 866-541-4102 (Toll free within Canada & USA)
RWY DATA	Rwy 04(041°)/22(221°) 3000x75 turf
RCR	Opr Ltd win maint
COMM	
ATF	tfc 123.2 5NM 5300 ASL



TWO HILLS (HEALTH CENTRE) AB (Heli)

CTH4

REF	N53 42 49 W111 43 51 Adj E 15°E (2011) UTC-7(6) Elev 2075' A5015	
OPR	Two Hills Health Centre 780-657-3344 Reg PPR	
PF	B-1,2,4	
FLT PLN	FIC Edmonton 780-890-8386 or Edmonton 866-WXBRIEF (Toll free within Canada) or 866-541-4102 (Toll free within Canada & USA)	
SERVICES	S 7	
HELI DATA	FATO/TLOF 86' dia ASPH/GRASS Safety Area 115' Max heli overall length 57'	
RCR	Opr	
LIGHTING	RW (LO)	
COMM	ATF tfc 123.2 5NM 5100 ASL	
PRO	Arr/Dep btwn 005°-140° fr heli.	

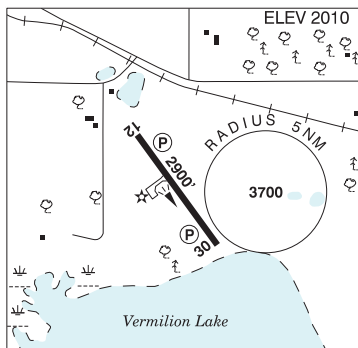
ALBERTA

AERODROME / FACILITY DIRECTORY

TWO HILLS AB

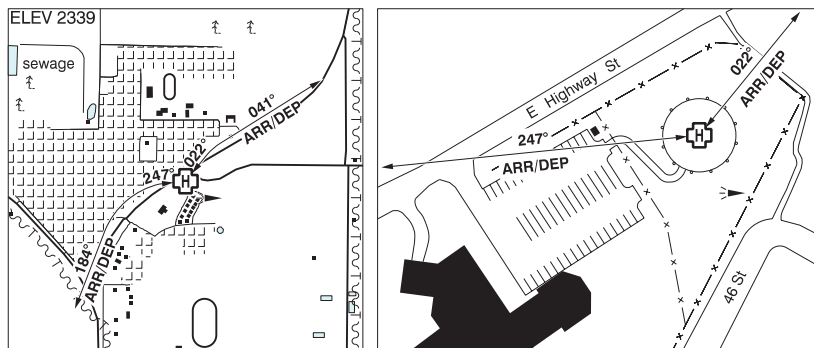
CEL6

REF	N53 42 36 W111 47 18 2.5W 14°E (2012) UTC-7(6) Elev 2010' A5015
OPR	County of Two Hills 780-657-2800 or 780-632-1560 Reg
PF	C-1,2,4,5
FLT PLN	
FIC	Edmonton 866-WXBRIEF (Toll free within Canada) or 866-541-4102 (Toll free within Canada & USA)
ACC	Edmonton IFR 888-358-7526
RWY DATA	Rwy 12/30 2900x75 ASPH
RCR	Opr Ltd maint
LIGHTING	12-(TE ME) AP, 30-(TE ME) AP ARCAL-123.2 type K (also activates windsock)
COMM	
ATF	tfc 123.2 5NM 5100 ASL
PRO	Rgt hand circuits Rwy 30 (CAR 602.96).



VALLEYVIEW (HEALTH CENTRE) AB (Heli)

CVV2



REF	N55 04 03 W117 16 18 Adj SE 17°E (2014) UTC-7(6) Elev 2339' A5014
OPR	Valleyview Health Centre 780-552-4078 Cert PPR
PF	A-1,4 C-2,3,5,6
FLT PLN	
FIG	Edmonton 866-WXBRIEF (Toll free within Canada) or 866-541-4102 (Toll free within Canada & USA)
HELI DATA	FATO/TLOF 86' dia ASPH Safety Area 115' dia Max heli overall length 57.4'
RCR	Opr
LIGHTING	RW(LO) ARCAL-123.2 type J
COMM	
ATF	tfc 123.2 5NM centred on Valleyview A/D 2.2NM SSW 5500 ASL
PRO	Arr/dep curved flt path 022° to 041° and Arr/dep curved flt path 247° to 184° fr heli, slope 16% (H2).
CAUTION	Marked p-line & multiple lamp posts NE to SW of heli along Hwy 49. Trees NE, marked comm twrs E & NE to 400 AGL and lamp posts in parking lot W of heli.

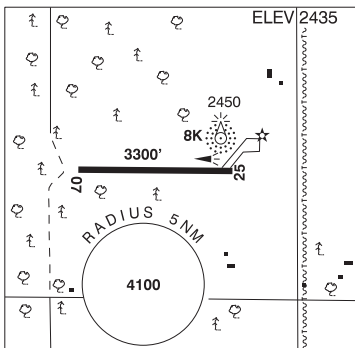
ALBERTA

AERODROME / FACILITY DIRECTORY

VALLEYVIEW AB

CEL5

REF	N55 01 57 W117 17 45 1.9S 17°E (2012) UTC-7(6) Elev 2435' A5014 LO1
OPR	Town 780-524-5150/5153 Reg
PF	B-1 D-2,3,5
FLT PLN	
FIC	Edmonton 866-WXBRIEF (Toll free within Canada) or 866-541-4102 (Toll free within Canada & USA)
ACC	Edmonton IFR 888-358-7526
SERVICES	
FUEL	100LL, JB (FSII avbl) 888-778-8765
OIL	All
S	4,5,6
RWY DATA	Rwy 07(073°)/25(253°) 3300x75 asphalt
RCR	Opr Ltd maint
LIGHTING	07-(TE ME), 25-(TE ME) ARCAL-123.2 type K
COMM	
ATF	tfc 123.2 5NM 5500 ASL
NAV	
NDB	8K 229 (L) N55 02 04 W117 17 19 Pvt Unmonitored



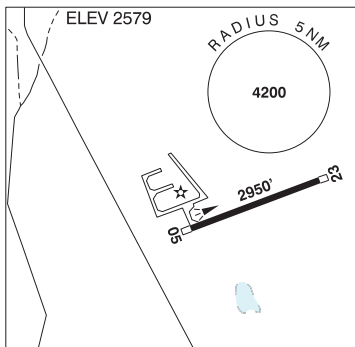
ALBERTA

AERODROME / FACILITY DIRECTORY

VAUXHALL AB

CEN6

REF	N50 02 W112 05 2.5SSE 14°E (2012) UTC-7(6) Elev 2579' A5005
OPR	M.D. of Taber 403-223-3541 Reg
PF	B-1 C-2,5 D-4,6
FLT PLN	
FIC	Edmonton 866-WXBRIEF (Toll free within Canada) or 866-541-4102 (Toll free within Canada & USA)
ACC	Edmonton IFR 888-358-7526
RWY DATA	Rwy 05(055°)/23(235°) 2950x75 asphalt
RCR	Opr No win maint
COMM	
ATF	tfc 123.2 5NM 5600 ASL

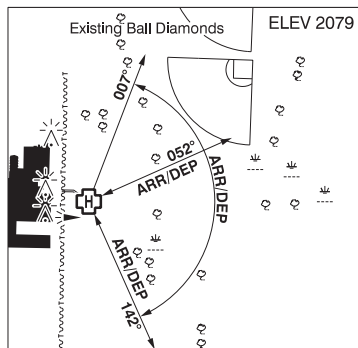
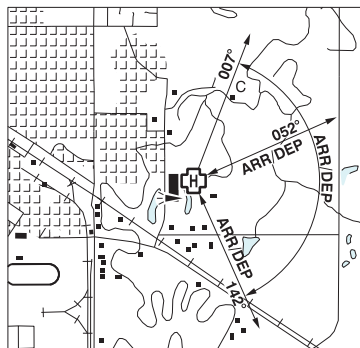


ALBERTA

AERODROME / FACILITY DIRECTORY

VEGREVILLE (ST. JOSEPH'S GENERAL HOSP) AB (Heli)

CVG8



REF	N53 29 38 W112 01 57 Adj E 14°E (2013) UTC-7(6) Elev 2079' A5015
OPR	FM&E AHS 780-632-2811 Cert PPR
FLT PLN	
FIC	Edmonton 866-WXBRIEF (Toll free within Canada) or 866-541-4102 (Toll free within Canada & USA)
ACC	Edmonton 888-358-7526
HELI DATA	FATO 86' dia CONC/GRASS TLOF 33' dia CONC Safety Area 114.8' dia Max heli overall length 57'
LIGHTING	RY(LO) green portable
COMM	
ATF	UNICOM ltd hrs O/T tfc 122.8 5NM 5100 ASL centred on Vegreville A/D 1.2NM NNE
PRO	Arr/dep 052° fr heli, slope 8% (H3) Arr/dep 142° fr heli, slope 8% (H3) Arr/dep 007° to 142° fr heli, slope 16% (H2)
CAUTION	Hosp bldg W heli lgtd. Large trees 280' N heli.

ALBERTA

AERODROME / FACILITY DIRECTORY

VEGREVILLE AB

CEV3

REF	N53 30 50 W112 01 39 Adj NE 14°E (2013) UTC-7(6) Elev 2072' A5015 LO2 CAP	<p>The chart shows runway 13/31 with a length of 4001 feet. A 5NM radius circle is centered on the runway. A gun range is located to the northwest. The elevation is 2072 feet. The chart also shows various navigational aids and terrain features.</p>
OPR	Town 780-632-3439 Reg	
PF	C-1,2,3,4,5,6	
FLT PLN		
FIC	Edmonton 866-WXBRIEF (Toll free within Canada) or 866-541-4102 (Toll free within Canada & USA)	
ACC	Edmonton IFR 888-358-7526	
SERVICES		
FUEL	100LL	
OIL	15/50	
S	4,5,6	
RWY DATA	Rwy 13(134°)/31(314°) 4001x100 asphalt	
RCR	Opr Ltd win maint	
LIGHTING	13-(TE ME) P1, 31-(TE ME) P1 ARCAL-122.8 type K (lgt avbl medium setting only)	
COMM		
ATF	UNICOM ltd hrs O/T tfc 122.8 5NM 5100 ASL	
NAV		
NDB	X5 225 (L) N53 30 47 W112 01 45 Pvt Unmonitored	
PRO	Rgt hand circuits Rwy 31 (CAR 602.96).	
CAUTION	Gun club firing range 1NM NW; avoid area or overfly not less than 1000 AGL. Ocsl ultra-light activity in vic. Rdo ctl model acft activity at A/D. Twy fr apron to hg unlgtd	

ALBERTA

AERODROME / FACILITY DIRECTORY

VERMILION HEALTH CENTRE AB (Heli)

CVH2

REF	N53 21 21 W110 52 18 14°E (2013) UTC-7(6) Elev 2022' A5015	
OPR	FM&E AHS 780-853-5305 Cert PPR	
FLT PLN	FIC Edmonton 866-WXBRIEF (Toll free within Canada) or 866-541-4102 (Toll free within Canada & USA) ACC Edmonton IFR 888-358-7526	
HELI DATA	FATO 82' dia CONC/GRASS TLOF 52.5'x39' (oval) CONC Safety Area 109' dia Max heli overall length 55'	
RCR	Opr	
LIGHTING	RY(LO)	
COMM	ATF tfc 122.8 5NM 5100 ASL centred on Vermilion A/D 1.7NM ENE PAL Edmonton Ctr 133.45	
PRO	Arr/dep 047° & 117° fr heli, slope 12% (H2).	
CAUTION	P-lines south & east of heli.	

ALBERTA

AERODROME / FACILITY DIRECTORY

VERMILION AB

CYVG

REF	N53 21 25 W110 49 29 Adj E 14°E (2013) UTC-7(6) Elev 2020' A5015 LO2	
OPR	Town 780-853-5358 Reg	
PF	B-1 C-2,3,4,5,6	
FLT PLN		
FIC	Edmonton 866-WXBRIEF (Toll free within Canada) or 866-541-4102 (Toll free within Canada & USA)	
ACC	Edmonton IFR 888-358-7526	
RWY DATA	Rwy 10(105°)/28(285°) 3378x75 asphalt Thld 28 displ 1095'	
RCR	Opr Ltd maint	
LIGHTING	10-(TE ME), 28-(TE ME) ARCAL-122.8 type K	
COMM		
ATF	tfc 122.8 5NM 5100 ASL	
PAL	Edmonton Ctr 133.45	
PRO	Rgt hand circuits Rwy 28 (CAR 602.96). For IFR clnc, phone Edmonton FIC prior to departure.	
CAUTION	Grain terminal 4400' ESE thld Rwy 28, 230 AGL, 2238 ASL.	

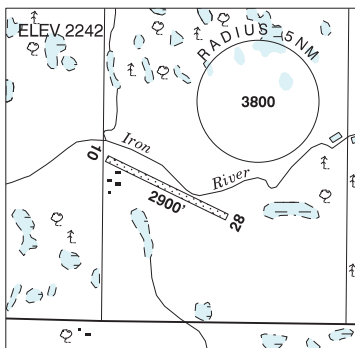
ALBERTA

AERODROME/FACILITY DIRECTORY

VIKING (SOUTH) AB

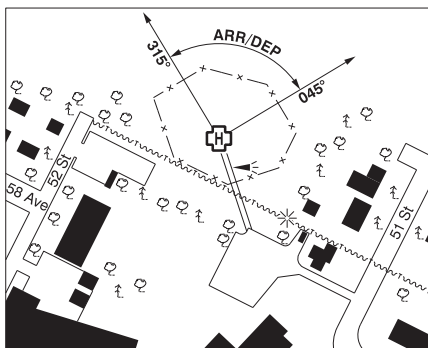
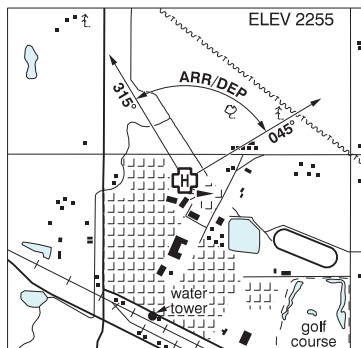
CVS2

REF	N53 01 32 W111 56 55 7.4SW 14°E (2015) UTC-7(6) Elev 2242' A5015
OPR	Darren Winczura 780-336-5224 Reg
FLT PLN	
FIC	Edmonton 866-WXBRIEF (Toll free within Canada) or 866-541-4102 (Toll free within Canada & USA)
ACC	Edmonton IFR 888-358-7526
RWY DATA	Rwy 10/28 2900x90 turf
RCR	Opr Ltd win maint
COMM	
ATF	tfc 123.2 5NM 5300 MSL
CAUTION	Rwy can be soft when wet. Fenced perimeter around rwy. Watch for wildlife.



VIKING HEALTH CENTRE (GEORGE H. RODDICK) AB (Heli)

CGR5



REF	N53 06 06 W111 46 36 Adj NNW 14°E (2016) UTC-7(6) Elev 2255' A5015
OPR	Alberta Health Services 780-336-4786 Cert NVIS OPS AUTH PPR
PF	A-1,2,4 C-3 D-5,6,7,8
FLT PLN	
FIC	Edmonton 866-WXBRIEF (Toll free within Canada) or 866-541-4102 (Toll free within Canada & USA)
HELI DATA	FATO 86' dia GRASS TLOF 43' dia ASPH Safety Area 115' dia Max heli overall length 57.4' (CAR 602.96)
RCR	Opr
COMM	
ATF	tfc 123.2 5NM 5300 ASL
PRO	Arr/dep 315° to 045° fr heli, slope 8% (H3), NVIS required for night use (CAR 602.96).
CAUTION	Trees SW and E of heli; P-lines 130' SE of heli.

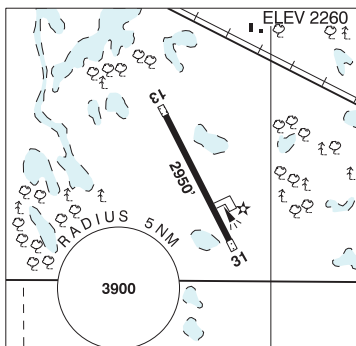
ALBERTA

AERODROME / FACILITY DIRECTORY

VIKING AB

CEE8

REF	N53 06 W111 52 3NW 14°E (2015) UTC-7(6) Elev 2260' A5015
OPR	Town 780-336-3466 Reg
PF	A-1 C-2,3,4,5,6
FLT PLN	FIC Edmonton 866-WXBRIEF (Toll free within Canada) or 866-541-4102 (Toll free within Canada & USA)
RWY DATA	Rwy 13(139°)/31(319°) 2950x75 asphalt
RCR	Opr Ltd maint
LIGHTING	13-(TE ME), 31-(TE ME) ARCAL-123.2 type K
COMM	ATF tfc 123.2 5NM 5300 ASL



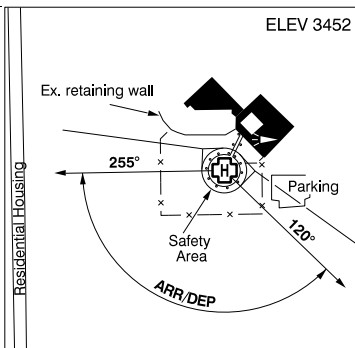
ALBERTA

AERODROME / FACILITY DIRECTORY

VULCAN (HOSP) AB (Heli)

CVH7

REF	N50 23 45 W113 15 33 14°E (2014) UTC-7(6) Elev 3452' A5005
OPR	Alberta Health Services 403-485-3333 Cert PPR
FLT PLN	FIC Edmonton 866-WXBRIEF (Toll free within Canada) or 866-541-4102 (Toll free within Canada & USA)
HELI DATA	FATO/TLOF 85' dia GRASS/CONC Safety Area 116' dia
LIGHTING	Green(LO) PN
COMM	ATF UNICOM ltd hours O/T tfc 122.8 5NM 6500 ASL
PRO	Arr/dep 120° to 255°, slope 8% (H3)



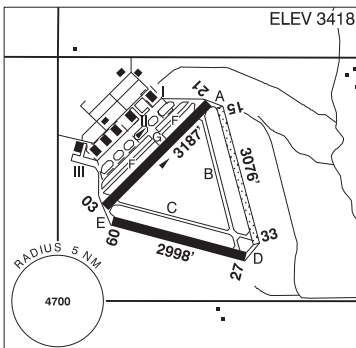
ALBERTA

AERODROME / FACILITY DIRECTORY

VULCAN / KIRKCALDY AB

CVL2

REF	N50 19 55 W113 21 28 5.7SW 15°E (2011) UTC-7(6) Elev 3418' A5005
OPR	Wheatland Industries Ltd. 403-630-1447 or 403-660-8162 Reg PPR Landing fees
PF	C-1,2,3,4,5
FLT PLN	FIC Edmonton 866-WXBRIEF (Toll free within Canada) or 866-541-4102 (Toll free within Canada & USA)
SERVICES	FUEL 100LL S 1,4
RWY DATA	Rwy 03 (030°)/21(210°) 3187x150 ASPH Rwy 15(150°)/33(330°) 3076x150 GRVL Rwy 09 (090°)/27(270°) 2998x150 ASPH RCR Opr Ltd win maint. Rwy 15/33 soft when wet. ASPH and CONC surfaces weathered. Grass slippery when wet.
COMM	ATF tfc 122.8 3NM 6500 ASL



ALBERTA

AERODROME / FACILITY DIRECTORY

VULCAN AB

CFX6

REF	N50 24 17 W113 17 00 Adj W 14°E (2016) UTC-7(6) Elev 3437' A5005	
OPR	Town & County 403-485-2417/2592 Reg	
PF	B-1 D-2,3,5	
FLT PLN	FIC Edmonton 866-WXBRIEF (Toll free within Canada) or 866-541-4102 (Toll free within Canada & USA)	
RWY DATA	Rwy 16/34 2950x75 ASPH Rwy 05/23 2100x135 TURF Rwy 05/23 soft when wet.	
RCR	Opr Ltd maint	
LIGHTING	16-(TE ME), 34-(TE ME) ARCAL-122.8 type K	
COMM	ATF UNICOM ltd hrs O/T tfc 122.8 5NM 6500 ASL	
PRO	Rgt hand circuits Rwy 23 (CAR 602.96).	
CAUTION	First 1/3 of Rwy 16 & 23 ruf. Wildlife in vic of rwy. Apch to Rwy 34 may have migratory birds on reservoir.	

ALBERTA

AERODROME / FACILITY DIRECTORY

WABASCA AB

CEE5

REF	N55 57 41 W113 49 06 2SE 16°E (2012) UTC-7(6) Elev 1827' A5015 LO1 RCAP	
OPR	Municipal District #17 780-891-8294/8196/8231 Reg	
PF	B-1 C-2,4,5	
FLT PLN		
FIC	Edmonton 866-WXBRIEF (Toll free within Canada) or 866-541-4102 (Toll free within Canada & USA)	
ACC	Edmonton IFR 888-358-7526	
RWY DATA	Rwy 07(074°)/25(254°) 3544x100 ASPH	
RCR	Opr Ltd win maint	
LIGHTING	07-(TE ME), 25-(TE ME) ARCAL-123.2 type K	
COMM		
ATF	tfc 123.2 5NM 4900 ASL	
NAV		
NDB	E3 361 N55 57 49 W113 49 25 Pvt	
DME	E3 110.4 (M) Ch 41 N55 57 48 W113 49 24 (1840') Pvt	

ALBERTA

AERODROME / FACILITY DIRECTORY

WAINWRIGHT / CAMP WAINWRIGHT FIELD AB (Heli)**CFF7**

REF	N52 49 41 W110 54 16 Adj NW 14°E (2013) UTC-7(6) Elev 2170' A5015	
OPR	DND 780-842-1363 Ext 1202/1616 CSN 319-530-1202/1616 Mil PPR	
PF	C-1,2,3,4,5	
FLT PLN	FIC Edmonton 866-WXBRIEF (Toll free within Canada) or 866-541-4102 (Toll free within Canada & USA) ACC Edmonton IFR 888-358-7526	
HELI DATA	FATO 4000x100 turf/snow PAD 132x100 concrete.	
RCR	Opr	
COMM	MIL Range ctl 49.9 FM 122.8 229.8 780-842-1363 Ext 1610, CSN 319-530-1610	
PRO	Lctd within CYR 203, cont instv jet, transport & heli tfc & live firing surface to 17,000 ASL without advanced ntc. Avoid overflight of CFB Wainwright	
CAUTION	P-Line along road S of heli. Extv bird activity in vic of heli. FATO area is soft/rutted with numerous obstacles. Rappel twr aprx 100' high loc 1000' SE of pad on apch.	

ALBERTA

AERODROME / FACILITY DIRECTORY

WAINWRIGHT / WAINWRIGHT (FIELD 21) AB

CYWN

REF	N52 49 50 W111 06 02 9W 14°E (2013) UTC-7(6) Elev 2260' A5015 LO2 HI3	
OPR	DND 780-842-1363 Ext 1202/1610 CSN 319-530-1202/1610 Mil PPR	
PF	D-1,2,3,4,5	
FLT PLN		
FIC	Edmonton 866-WXBRIEF (Toll free within Canada) or 866-541-4102 (Toll free within Canada & USA)	
ACC	Edmonton IFR 888-358-7526	
RWY DATA	Rwy 12(118°)/30(298°) 7349X82 asphalt	
RCR	Opr Ltd win maint. Rwy 12/30 PCN 39/F/D/W/T	
LIGHTING	12-(TE ME), 30-(TE ME) AMP3 markers avbl. AMP3 overt/covert non-std position due to hammerheads. All rwy lgt is portable, avbl min 4 days PN.	
COMM		
MIL	Range ctl 49.9 FM 122.8 229.8 780-842-1363 Ext 1610, CSN 319-530-1610	
PRO	Rgt hand circuits Rwy 12 (CAR 602.96). Lctd within CYR 203, cont intsv jet, transport & heli tfc & live firing surface to 17,000 ASL without advanced ntc. Bird sanctury 1.6NM NE. Circle S of field only.	

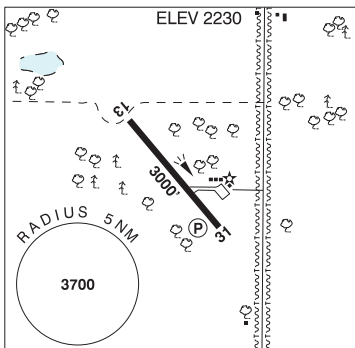
ALBERTA

AERODROME / FACILITY DIRECTORY

WAINWRIGHT AB

CYWW

REF	N52 47 48 W110 51 31 1.7S 13°E (2016) UTC-7(6) Elev 2230' A5015 LO2 HI3 CAP
OPR	Town 780-842-3381 O/T 780-842-2564 Reg
PF	A-1,2 C-2,3,4,5,6
FLT PLN	
FIC	Edmonton 866-WXBRIEF (Toll free within Canada) or 866-541-4102 (Toll free within Canada & USA)
ACC	Edmonton IFR 888-358-7526
SERVICES	
FUEL	100LL PN 780-842-0868
RWY DATA	Rwy 13(127°)/31(307°) 3000x75 asphalt/snow
RCR	Opr Ltd maint, snow may be plowed or compacted.
LIGHTING	13-(TE ME), 31-(TE ME) P1 ARCAL-122.8 type K
COMM	
ATF	O/T tfc 122.8 5NM 5300 ASL
NAV	
DME	YWV 114.5 Ch 92 N52 58 53 W110 50 00 (2230')
PRO	Rgt hand circuits Rwy 31 (CAR 602.96).



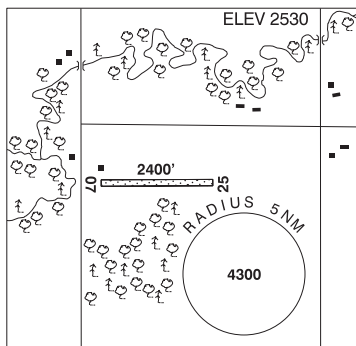
ALBERTA

AERODROME / FACILITY DIRECTORY

WARBURG / ZAJES AB

CFH8

REF	N53 13 W114 20 2.4N 16°E (2012) UTC-7(6) Elev 2530' A5015
OPR	K.S. Zajes 780-848-2508 Reg PPR
PF	B-1 D-2,3,5
FLT PLN	
FIC	Edmonton 866-WXBRIEF (Toll free within Canada) or 866-541-4102 (Toll free within Canada & USA)
RWY DATA	Rwy 07/25 2400x90 turf
RCR	Opr Ltd win maint
COMM	
ATF	tfc 123.2 5NM 5600 ASL



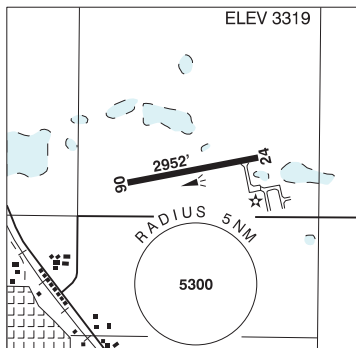
ALBERTA

AERODROME / FACILITY DIRECTORY

WARNER AB

CEP6

REF	N49 17 36 W112 11 21 1NE 15°E UTC-7(6) Elev 3319' A5005
OPR	Village 403-642-3877 Reg
PF	C-1 D-2,3,5
CUST	AOE/CAN
FLT PLN	
FIC	Edmonton 866-WXBRIEF (Toll free within Canada) or 866-541-4102 (Toll free within Canada & USA)
ACC	Edmonton IFR 888-358-7526
RWY DATA	Rwy 06(062°)/24(242°) 2952x75 asphalt
RCR	Opr Ltd maint
COMM	
ATF	UNICOM ltd hrs O/T tfc 122.8 5NM 6400 ASL



ALBERTA

AERODROME / FACILITY DIRECTORY

WESTLOCK (HEALTHCARE CENTRE) AB (Heli)

CAA3

REF	N54 08 48 W113 51 18 Adj S 15°E (2017) UTC-7(6) Elev 2153' A5015	
OPR	Alberta Health Services 780-350-3007 Fax 782-349-6973 Cert PPR	
PF	B-1,2,4 C-3,5,6,7,8	
FLT PLN		
FIC	Edmonton 866-WXBRIEF (Toll free within Canada) or 866-541-4102 (Toll free within Canada & USA)	
ACC	Edmonton IFR 888-358-7526	
HELI DATA	FATO/TLOF 86' dia CONC Safety Area 115' dia Max heli overall length 57'	
RCR	Opr or 780-307-3163	
LIGHTING	DR Arr/Dep 252° RW (LO) yellow LED	
COMM		
ATF	tfc 122.8 5NM 5200 ASL	
PRO	Arr/dep 084° fr heli, slope 16% (H2), day/night use. Arr/dep 252° fr heli, slope 8% (H3), day/night use.	
CAUTION	Marked floodlight post N of heli adj safety area.	

ALBERTA

AERODROME / FACILITY DIRECTORY

WESTLOCK (HNATKO FARMS) AB

CHF3

REF	N54 12 24 W114 07 14 10W 15°E (2013) UTC-7(6) Elev 2030' A5015	
OPR	Hnatko Farms 780-349-1805 Reg PPR	
PF	B-1 D-2,3,4,5,6	
FLT PLN	FIC Edmonton 866-WXBRIEF (Toll free within Canada) or 866-541-4102 (Toll free within Canada & USA)	
SERVICES	FUEL 100LL OIL 100, 15W50 S 7	
RWY DATA	Rwy 07(074°)/25(254°) 2601x60 TURF Thld 07 displ 500' Rwy 17(165°)/35(345°) 2550x60 TURF Thld 17 displ 290'	
RCR	Opr Ltd win maint	
COMM	ATF tfc 123.2 5NM 5100 ASL	
CAUTION	P-lines apch Rwy 07, marked	

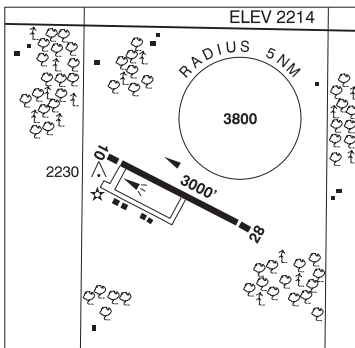
ALBERTA

AERODROME / FACILITY DIRECTORY

WESTLOCK AB

CES4

REF	N54 08 32 W113 44 27 4E 16°E (2012) UTC-7(6) Elev 2214' A5015 LO1
OPR	County 780-349-3346 Ext 241 14-22Z± Mon-Fri, O/T 780-307-5207 Reg
PF	B-1 C-2,3,4,5
FLT PLN	
 FIC	Edmonton 866-WXBRIEF (Toll free within Canada) or 866-541-4102 (Toll free within Canada & USA)
 ACC	Edmonton IFR 888-358-7526
SERVICES	Call out chg may be levied for one or more svcs
 FUEL	100LL Visa, MasterCard and American Express accepted
 S	4,5,6
RWY DATA	Rwy 10/28 3000x75 asphalt Thlds 10 & 28 displ 200'.
 RCR	Opr Ltd maint
LIGHTING	10-(TE ME), 28-(TE ME)
COMM	
 ATF	UNICOM ltd hrs O/T tfc 122.8 5NM 5300 ASL
PRO	Rgt hand circuits Rwy 28 (CAR 602.96).
CAUTION	Parachuting on aprt dur daylight hrs. Acft on opposite ends of rwy may not be visible to each other. Ultralight tfc in vic A/D, 500' circuit may be in effect.



ALBERTA

AERODROME / FACILITY DIRECTORY

WETASKIWIN (HOSPITAL & CARE CENTRE) AB (Heli)**CWC4**

REF	N52 59 18 W113 22 05 Adj N 15°E (2013) UTC-7(6) Elev 2494' VTA A5015	
OPR	FM&E AHS 780-361-7100 Cert PPR	
FLT PLN		
FIC	Edmonton 866-WXBRIEF (Toll free within Canada) or 866-541-4102 (Toll free within Canada & USA)	
ACC	Edmonton IFR 888-358-7526	
HELI DATA	FATO/TLOF 86' dia ASPH Safety Area 115' dia Max heli overall length 42.6'	
LIGHTING	RY(LO) Green	
COMM		
ATF	UNICOM ltd hrs O/T tfc 123.5 5NM 5600 ASL	
PRO	Arr/dep 083° & 245° fr heli, slope 16% (H2)	
CAUTION	Trees N of heli. Light standards on 47th Street.	

ALBERTA

AERODROME / FACILITY DIRECTORY

WETASKIWIN REGIONAL AB

CEX3

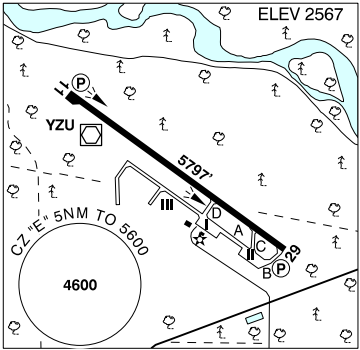
REF	N52 57 54 W113 24 40 Adj W 15°E (2013) UTC-7(6) Elev 2508' VTA A5015 LO2 T1 CAP	
OPR	City of Wetaskiwin 780-361-4449 1530-2330Z± exc hols Cert	
PF	A-1 avbl 1530-1130Z±,7,8 C-2,3,4,5 D-6	
FLT PLN	FIG Edmonton 866-WXBRIEF (Toll free within Canada) or 866-541-4102 (Toll free within Canada & USA) ACC Edmonton IFR 888-358-7526	
SERVICES	FUEL 100LL OIL All S 1,2,3,4,5,6	
RWY DATA	Rwy 12(120°)/30(300°) 3888x100 ASPH Thld 30 displ 370'. Rwy 12/30 AGN II	
RWY CERT	Aprons II, IIIA, IIIB, IIIC & IIID: Pvt	
APRON	Opr 1530-2330Z± exc hols. No win maint outside ops hrs. O/T 2 hrs PN 780-361-8781, call out charges apply. No win maint on Twy C.	
RCR		
LIGHTING	12-(TE ME), 30-(TE ME) ARCAL-123.5 type K Twy C unlighted.	
COMM	ATF UNICOM ltd hrs O/T tfc 123.5 5NM 5600 ASL ARR Edmonton Tml 119.5 DEP Edmonton Tml 119.5 VFR ADV Edmonton Tml 127.4 in Class C	
PRO	Rgt hand circuits Rwy 12 (CAR 602.96). Edmonton Class C Airspace overlies A/D. TRANSPONDER MANDATORY - Acft operating in Edmonton Class C require a discrete transponder code which may be obtained by filing a flt plan or ctc 888-358-7526 at least 30 min prior to entering. IFR Training Restriction: PPR for IFR tng flights. Ctc ATC 888-358-7526 no more than 24 hrs prior to ETD.	
CAUTION	Light standards aprx 26 AGL along N side highway S of Thld 30. Bird act Apr-Oct.	

ALBERTA

AERODROME / FACILITY DIRECTORY

WHITECOURT AB

CYZU

REF	N54 08 38 W115 47 12 3.5W 16°E (2013) UTC-7(6) Elev 2567' A5014 LO1 HI3 CAP	
OPR	Woodlands County 780-779-9948 Cert	
PF	A-1 C-2,3,4,5,6	
FLT PLN		
FIC	Edmonton 866-WXBRIEF (Toll free within Canada) or 866-541-4102 (Toll free within Canada & USA)	
ACC	Edmonton IFR 888-358-7526	
WX	METAR 13-05Z† (see COMM) O/T LWIS TAF 14-23Z†; issue times: 1410, 1840Z	
SERVICES		
FUEL	100LL, JA-1 (FSII avbl) 13-01Z† Apr 15-Sep 15, O/T call out chgs apply. Sep 16-Apr 14 2 hr PN 780-778-1764 or 780-706-0578.	
S	2,4,5,6	
RWY DATA	Rwy 11(110°)/29(290°) 5797x100 ASPH Rwy 11 first third up 0.50%	
RWY CERT	Rwy 11/29 AGN IIIA	
RCR	Opr CRFI 13-23Z† O/T 2 hr PN 780-706-1393, call out chgs will be levied.	
LIGHTING	11-(TE ME) P3, 29-(TE ME) P3 ARCAL-122.3 type K 05-13Z†	
COMM		
RADIO	122.3 (E) 13-05Z† (emerg only 780-778-5333)	
RCO	Edmonton rdo 123.275 (FISE) 126.7 (bcst)	
MF	rdo ltd hrs O/T tfc 122.3 5NM 5600 ASL (CAR 602.98)	
PAL	Edmonton Ctr 132.05 135.6 293.7	
NAV		
VOR/DME	YZU 112.5 Ch 72 N54 08 44 W115 47 50 (2584')	
PRO	Rgt hand circuits Rwy 29 (CAR 602.96). Avoid flying over built-up areas.	
CAUTION	Wildlife possible on or vic rwy. Water bomber ops at or vic A/D Apr-Sep. Extv heli tng at A/D and all quads. Ditch along sides of Rwy 11 aprx 131' fr rwy edge.	

ALBERTA

AERODROME / FACILITY DIRECTORY

WILDWOOD / LOCHE MIST FARMS AB

CJJ3

REF	N53 32 47 W115 15 38 3.9SSW 16°E (2011) UTC-7(6) Elev 2880' A5014	
OPR	Jens Jorgensen 780-325-2661 or 780-441-5451 Reg	
PF	B-1 C-2,5	
FLT PLN		
FIC	Edmonton 866-WXBRIEF (Toll free within Canada) or 866-541-4102 (Toll free within Canada & USA)	
SERVICES		
OIL	15W50	
RWY DATA	Rwy 07(071°)/25(251°) 2300x60 turf	
RCR	Opr Ltd win maint.	
LIGHTING	07-(RR) 25-(RR) Lgtd WI avbl O/R	
COMM		
ATF	ffc 123.2 5NM 5900 ASL	
CAUTION	Possible maint eqpt on rwy. Acft entering via twy may not be visible fr other end of rwy. Marked p-line aprx 314' E Thld 25. 10' fence 287' fr Thld 07. Trees 615' fr Thld 07. Parallel fences 120' apart along both sides of rwy. Wildlife in vic of rwy.	